

OIL CONSERVATION COMMISSION

207 CARPER BUILDING

ARTESIA, NEW MEXICO

September 6, 1960

Mr. C. T. Robertson
485 Robertson Bldg.
Wichita Falls, Texas

Re: White Ranch Well #1, Unit C,
Sec. 7-T11S-R2E, Chaves
County, N.M.

Dear Mr. Robertson:

On September 2, 1960, our field man, Bill Gressett, inspected the above captioned well. He found this well has not been plugged as yet. We would like for you to plug it at once.

Please notify us when you are ready to commence this work as we wish to witness the job.

We also need five (5) copies of C-105, Well Log.

Very truly yours,

M. L. Armstrong
Supervisor, District No. 2

MLA/hb

ILLEGIBLE

OIL CONSERVATION COMMISSION

207 CARPER BUILDING

ARTESIA, NEW MEXICO

September 12, 1960

Mr. C. T. Robertson
465 Robertson Bldg.
Wichita Falls, Tex.

Re: White Ranch #1, Unit C, Sec. 7,
T11S, R27E, Chaves County, N.M.

Dear Mr. Robertson:

In reply to your letter of September 12, stating you have not officially abandoned the above captioned well, we received form C-183 on August 8, 1960 stating just how you plugged this well - 15 sack plug at T.D., 15 sack plug at 250', 5 sack plug at surface with mud laden fluid between plugs.

This plugging program was approved by M. L. Armstrong on April 11, 1960.

Please read Rule 202 in the State Wide Rules & Regulations. (C) of rule 202 reads "When drilling operations have been suspended 60 days, the well shall be plugged and abandoned unless a permit for temporary abandonment has been obtained from the Commission".

On the last visit to your leases, there wasn't any location signs on your wells.

Please take care of this matter at once.

Very truly yours,

M. L. Armstrong
Supervisor, District No. 2

MLA/ab

ILLEGIBLE

FRED M. ALLISON
PETROLEUM PRODUCER AND OPERATOR
GULF BUILDING
MIDLAND, TEXAS
December 26, 1962

RECEIVED
DEC 27 1962
P. O. DRAWER
1828

State of New Mexico Oil Conservation Commission
P. O. Drawer DD
Artesia, New Mexico

Attention: Mr. M. L. Armstrong

Dear Mr. Armstrong:

In answer to your letter dated December 11, 1962, this is to inform you that Fred M. Allison could not reach a satisfactory agreement with C. T. Robertson on the wells in the Coyote Queen Pool in Chaves County, New Mexico.


We had these wells shutin October 1, 1962 and they were turned back to C. T. Robertson, therefore, we feel that he is responsible for making the necessary reports and etc.

We only operated these wells two months, August and September, 1962. There was 370 barrels of oil on hand for the three Honolulu State "A" wells and 108 barrels for the three Honolulu State "B" wells when they were shutin October 1, 1962.

If this is not satisfactory or if you desire, we will file reports showing shutin date and status of wells on C-115 report.

Yours very truly,

FRED M. ALLISON

By: 
J. R. Harris

JRH/ww

*Case
2817*

January 2, 1963

Fred M. Allison
Gulf Bldg.
Midland, Texas

Dear Sir:

In answer to your letter of December 26, 1962, concerning some wells in Chaves County, New Mexico that you purchased from C. T. Robertson in July 1962. We have not received any C-110's from Mr. Robertson changing these wells back to him. Until this is done we are holding you responsible for the plugging of same.

Very truly yours,

OIL CONSERVATION COMMISSION

M. L. Armstrong
Supervisor, District #2

MLA/jw

*Think we may as well start on
this*

MLA

2817

January 2, 1963

Fred M. Allison
Gulf Bldg.
Midland, Texas

Dear Sir:

In answer to your letter of December 26, 1962, concerning some wells in Chaves County, New Mexico that you purchased from C. T. Robertson in July 1962. We have not received any C-110's from Mr. Robertson changing these wells back to him. Until this is done we are holding you responsible for the plugging of same.

Very truly yours,
OIL CONSERVATION COMMISSION

M. L. Armstrong
Supervisor, District #2

These
I think we may as well check on
MWA

HLA/jw

GOVERNOR
EDWIN L. MECHEM
CHAIRMAN

State of New Mexico OFFICE OCC
Oil Conservation Commission 1952 APR 15 8:16



DRAMER DD
ARTESIA

STATE GEOLOGIST
A. L. PORTER, JR.
SECRETARY - DIRECTOR

LAND COMMISSIONER
E. S. JOHNNY WALKER
MEMBER

April 12, 1962

Mr. Dick Morris
Oil Conservation Commission
Post Office Box 871
Santa Fe, New Mexico

Dear Dick:

This is the status of the following wells.

Herschell L. Copelan, 10754 $\frac{1}{2}$ Wilshire Boulevard, Las Angeles, California.

#1 Pan American St. C-27-11-27
5 $\frac{1}{2}$ " x 2" swedge with 2" valve on top, no equipment on location.
Tank battery location about 3-400' SW of well, no tanks, drain pit fenced.

#1 State of NM L-27-11-27, tubing open at top, plugs out of tubing head on both sides, no equipment on location. Drain pit about 200' S of well, no tanks, pit fenced.

Steinberger Drilling Co. Box 1137, Roswell, New Mexico

#2 White Ranch J-34-10-27, Casing open at surface, no equipment on location. A few broken pump jack weights and thread protectors (rod-tubing & 4 $\frac{1}{2}$ " casing) on location.

M. R. Voltz, 1002 West Wall, Midland, Texas

#1 Kenneth Barbee I-9-11-25
Well has a pump jack, no motor. Polish rod rusty, tank battery has 2-210 B tanks some oil in both tanks, drain pit not fenced, very small amount of oil in it.

R. L. Lusk, Jr. 121 West Walnut, Roswell, New Mexico

Gulf State H-17-10-27, Hole covered with dirt just a small low place to show where well is. Pit not filled, no equipment on loc.

-2-

Mr. Dick Morris

Tank has been moved out, it had some oil in it, they let it run down the road, both ruts of road full of oil for about 200'.

M. G. Peters, Box 902, Roswell, New Mexico

#1 Gulf State H-17-10-27

5 Gallon can in top of hole (not plugged), small pit not filled.

Bill A. Shelton 734 Petroleum Bldg. Roswell, New Mexico

#1 Wells 1650/S 990/W 8-10-25

Pit not filled, looks like a thread protector in top of hole, few rods on location.

M. G. Peters, Box 902, Roswell, New Mexico

#1 Hightower St. 0--16-10-25

Hole is covered with dirt, only thing on location is set of skids for pumping unit, at tank battery location 1 settling tank only. Pit not fenced, a few joints of 2" line pipe on location. Part of flow line not up.

Very truly yours,

Oil Conservation Commission

MLA/jw

M. L. Armstrong
Supervisor, District #2

GOVERNOR
EDWIN L. MECHEM
CHAIRMAN

State of New Mexico
Oil Conservation Commission¹⁶



LAND COMMISSIONER
E. S. JOHNNY WALKER
MEMBER

STATE GEOLOGIST
A. L. PORTER, JR.
SECRETARY - DIRECTOR

DRAWER DD
ARTESIA

April 12, 1962

Mr. Dick Morris
Oil Conservation Commission
P. O. Box 871
Santa Fe, New Mexico

Dear Dick:

This is the status of the following wells.

C. T. Robertson wells - 204 1st National Building
Wichita Falls, Texas

#1 Honolulu State "B" I 11-11-27
Pulleys rusty

#2 Unit O, 11-11-27
Pulleys rusty

#3 Unit J, 11-11-27
Pulleys rusty

#4 Unit G, 11-11-27
Pits dug (3 pits) well never drilled

#5 Unit H, 11-11-27
Pits dug (3 pits) well never drilled
Tank battery 2 100 barrel tanks #8751 likes about 1½
being full, #8752 full, drain pit not fences.
Entire lease has been shut in for some time.

#1 Honolulu State "A", Unit D, 14-11-27
Pulleys rusty

#2 Unit C, 14-11-27
Has been used as water injection well.

Mr. Dick Morris (continued)

Page - 2 -

#3 Honolulu State "A", Unit E, 14-11-27
Pulleys rusty

#4 Unit F, 14-11-27
Water injection well. Water tank on loc. pits not filled.
Tubing in hole - injection equipment gone.

#5 Unit D, 14-11-27
Pulleys rusty
Water supply well about 100' North of well #5 tank battery
2-250 B tanks #5751 & 5752 both full. Entire lease is shut in.

#1 White Ranch, Unit C, 7-11-28
Marker has White Ranch #1, Unit C, 7-11-28, Chaves County, N.M.
Pits filled
Marker not cemented

* { X
#1 Magnolia State "B", Unit C, 11-11-27
Marker has Magnolia State B #1, NE/4 NW/4, 11-11-27, Chaves
County, New Mexico.
Pump jack foundation still in place

* { X
#1 DeKalb State, Unit B, 11-11-27
Marker has DeKalb State #1, NW/4 NE/4, 11-11-27, Chaves County,
New Mexico.
Pump jack foundation still in place.

#1 Magnolia State, Unit P, 11-11-27
Swedge with 2" lub. plug valve on top.
10 joints of casing on loc.
Drain pit fenced(no tanks)

M L Armstrong

* See OCC v. Gen Ins Co of Am.

OIL CONSERVATION COMMISSION

P. O. BOX 871

SANTA FE, NEW MEXICO

July 17, 1962

Mr. C. T. Robertson
201 National Bank Building
Wichita Falls, Texas

Mr. Robert V. Ely
Resident Agent
General Insurance Company of America
634 Hinkle Building
Roswell, New Mexico

Re: Well plugging, C. T. Robertson

Gentlemen:

Pursuant to information furnished us by Mr. M. L. Armstrong, District Supervisor of the Oil Conservation Commission in Artesia, New Mexico, we hereby make demand upon you for the following disposition of these wells located in Chaves County, New Mexico, in accordance with the Commission Rules and Regulations.

- (1) Honolulu State B Well No. 4, located in the SW/4 NE/4 of Section 11, Township 11 South, Range 27 East. Pits must be levelled.
- (2) Honolulu State B Well No. 5, located in the SE/4 NE/4 of Section 11, Township 11 South, Range 27 East. Pits must be levelled.
- (3) White Ranch Well No. 1, located in the NE/4 NW/4 of Section 7, Township 11 South, Range 28 East. A regulation marker must be erected in accordance with Rule 202.

OIL CONSERVATION COMMISSION

P. O. BOX 871

SANTA FE, NEW MEXICO

-2-

July 17, 1962

Mr. C. T. Robertson
201 National Bank Building
Wichita Falls, Texas

Mr. Robert V. Ely
Resident Agent
General Insurance Company of America
634 Hinkle Building
Roswell, New Mexico

- C
O
P
Y
- (4) Magnolia State Well No. 1, located in the SE/4 SE/4 of Section 11, Township 11 South, Range 27 East. Must be plugged with 25-sack plug at total depth and 20-sack plug at 250 feet. A regulation marker must be erected in accordance with Rule 202. The location must be cleaned and the pits must be levelled.
 - (5) Honolulu State Well No. 4-A, located in the SE/4 NW/4 of Section 14, Township 11 South, Range 27 East. Must be plugged with 25-sack plug at total depth and 20-sack plug at 250 feet. A regulation marker must be erected in accordance with Rule 202. The location must be cleaned and the pits must be levelled.

All of the above requirements must be completed on or before September 1, 1962. Mr. Armstrong must be contacted for an appropriate plugging program for each well to be plugged and must be given an opportunity to witness the plugging of each well as it is being accomplished.

Very truly yours,

JAMES M. DURRETT, Jr.,
Special Assistant Attorney General

JMD/esr

cc: Mr. M. L. Armstrong
District Supervisor
Oil Conservation Commission
Drawer DD
Artesia, New Mexico

Warren D. Roach & Associates
703 V & J Tower Building
Midland, Texas

BOX WELDING AND MACHINE SHOP

WRENCH TRUCK SERVICE
MACHINE WORK
BLACKSMITHING

PERMANENT EQUIPMENT
ANYTIME — ANYWHERE

ROUTE 1, BOX 686

BOYDTON, NEW MEXICO

TEL. AREA 3-4888

Customer's

Order No.

Date

3-24

1962

M.

Address

C. L. Robertson
204 East National Kentucky
Tulipita Falls, Texas

SOLD BY	CASH	C.O.D.	CHARGE	ON ACCT.	PAID BY	PAID BY
QUANTITY	DESCRIPTION				PRICE	AMOUNT
	Built 2 sets of Machine Tools					
	Welding Torch #1, 1/2" gas line B-1, DeKalb #1					
15	1/2" 1/4"					87.00
24	1/2" 3/16" 1/4" 1/2"					15.00
	2 sets of Machine Tools					100.00
						85.53
						1.71
						87.24

ILLEGIBLE

ALL claims and returned goods MUST be accompanied by this bill

A

Rec'd by

AMOCBORT-0

C. T. ROBERTSON

FIRST NATIONAL BLDG. - WICHITA FALLS, TEXAS

JULY 17, 1962

MR. JAMES M. DURRETT, JR.
STATE OF NEW MEXICO
OIL CONSERVATION COMMISSION
P.O. Box 871
SANTA FE, NEW MEXICO

DEAR MR. DURRETT,

IN REFERENCE TO YOUR LETTER OF JULY 17, 1962,
PLEASE, BE ADVISED THAT THE HONOLULU STATE B WELLS NO. 4 & 5, THE
MAGNOLIA STATE WELL NO. 1, AND THE HONOLULU STATE WELL NO. 4-A, HAVE
BEEN SOLD TO FRED M. ALLISON, OF MIDLAND, TEXAS. YOU WILL BE RECEIVING
THE OIL CONSERVATION COMMISSION REPORTS ON THESE WELLS SOMETIME THIS
WEEK.

IN REFERENCE TO THE MARKER FOR THE WHITE RANCH
WELL NO. 1, I AM ENCLOSING A PHOTOSTATIC COPY OF AN INVOICE FROM
THE BOX WELDING AND MACHINE SHOP, THAT SET THE REGULATION MARKER
ON THIS WELL DURING MARCH OF THIS YEAR.

YOURS VERY TRULY,


C. T. ROBERTSON

CTR/Ls

GOVERNOR
EDWIN L. MECHEM
CHAIRMAN

State of New Mexico
Oil Conservation Commission



LAND COMMISSIONER
E. S. JOHNNY WALKER
MEMBER

STATE GEOLOGIST
A. L. PORTER, JR.
SECRETARY - DIRECTOR

DRAWER DD
ARTESIA

July 25, 1962

Mr. James M. Durrett
P. O. Box 871
Santa Fe, New Mexico

Re: C. T. Robertson Wells in
Coyote Pool, Chaves County.

Dear Sir:

These wells were inspected July 25, 1962:

✓ Magnolia State Well #1 in Unit P, Sec. 11-T11-27.
This well was temporarily abandoned February 27, 1961.
Status of well at present time: Has a swedge nipple with
valve screwed into casing, there isn't any other equipment
on location, should be plugged and location cleaned.

#4 was never drilled #6 is all there is in the hole.

C. T. Robertson Honolulu State B#4, Unit A, Sec. 11-T11-27.
This well was never drilled, but a pit was dug.
All this needs is the pit filled.

C. T. Robertson Honolulu State #5, Unit H, Sec. 11-T11-27.
This well was never drilled, but a pit was dug.
All this well needs is the pit filled.

C. T. Robertson Honolulu State A#4, Unit F, Sec. 14-T11-27.
This well has the tubing in it. I believe it was an input
well when he was trying to flood the lease, but I think it
should be plugged if Allison isn't going to take it over.

-2-

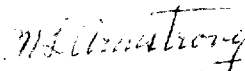
Mr. James M. Durrett

C. T. Robertson White Ranch #1, Unit C, Sec. 7-T11-28.
This well is plugged o.k., Form # 103 signed July 26, 1962.

Jim, I believe you have given them the plugging program.

Very truly yours,

OIL CONSERVATION COMMISSION


M. L. Armstrong
Supervisor, District No. 2

MLA/uh

OIL CONSERVATION COMMISSION

P. O. BOX 871

SANTA FE, NEW MEXICO

Case
2817

August 3, 1962

Mr. C. T. Robertson
201 First National Bank Building
Natchita Falls, Texas

Re: Well Plugging - C. T. Robertson

Dear Mr. Robertson:

Thank you for your letter of July 17, 1962.

Please be advised that Mr. M. L. Armstrong, District Supervisor, Oil Conservation Commission, Artesia, New Mexico, has now informed us that a regulation marker has been erected on your White Ranch well No. 1, located in the NE/4 SE/4 of section 7, Township 11 South, Range 26 East, it is satisfactorily plugged and we have received Form C-163 concerning the same. Therefore, please disregard my letter of July 17, 1962, inasmuch as it applies to this well.

Also, please be advised that we have not received reports from Mr. Fred M. Allison of Midland, Texas, concerning the following wells:

- (1) Magnolia State "B" well No. 4, located in the SW/4 NE/4 of section 11, Township 11 South, Range 27 East. H-11-27
- (2) Magnolia State "B" well No. 5, located in the SE/4 NE/4 of section 11, Township 11 South, Range 27 East. H-11-27
- (3) Magnolia State well No. 1, located in the SE/4 SE/4 of section 11, Township 11 South, Range 27 East. H-11-27
- (4) Soneluna State well No. 4-A, located in the SE/4 NE/4 of section 14, Township 11 South, Range 27 East. H-11-27

If you will advise us of Mr. Allison's address, we will contact him and request that he inform us of his intentions concerning

ILLEGIBLE

August 16, 1962

*Case
2817*

State of New Mexico Oil Conservation Commission
Artesia, New Mexico

Attention: Mr. M. L. Armstrong

Dear Mr. Armstrong:

We have Mr. James M. Durrett's letter to Mr. C. T. Robertson dated August 3, 1962 advising that he had not received the reports concerning the following wells:

1. Honolulu State "B" Well No. 4, located in the SW/4 NE/4 of Section 11, Township 11 South, Range 27 East.
2. Honolulu State "B" Well No. 5, located in the SE/4 NE/4 of Section 11, Township 11 South, Range 27 East.
3. Magnolia State Well No. 1, located in the SE/4 SE/4 of Section 11, Township 11 South, Range 27 East.
4. Honolulu State Well No. 4-A, located in the SE/4 NW/4 of Section 14, Township 11 South, Range 27 East.

Handwritten notes:
Magnolia State Well No. 1
C-110

Handwritten notes:
C-110

We are enclosing Forms C-110 on the following:

1. Magnolia State Well No. 1, located in the SE/4 SE/4 of Section 11, Township 11 South, Range 27 East.
2. Honolulu State Well No. 4-A, located in the SE/4 NW/4 of Section 14, Township 11 South, Range 27 East.

Mr. M. L. Armstrong
August 16, 1962

We have talked with Mr. Robertson regarding the Honolulu State 'B' Well No. 5, located in the SE/4 NE/4 of Section 11, Township 11 South, Range 27 East, and he advised that he will have the pits filled around this well but if he does not, we will do so.

He also advised that the Honolulu State 'B' No. 4 well, located in the SW/4 NE/4 of Section 11, Township 11 South, Range 27 East, was drilled by someone else and he had nothing to do with this well.

Mr. Durrett, Jr. also advised that he does not have a bond that had been proved by the Commission. We are enclosing a photostatic copy of Mr. Allison's blanket bond covering operations in New Mexico.

If further information is needed, please advise.

Yours very truly,

FRED M. ALLISON

By: J. R. Harris
J. R. Harris

JRH/ww
Encls.

cc: Mr. James M. Durrett, Jr.
Special Assistant Attorney General
State of New Mexico Oil Conservation Commission
P. O. Box 871
Santa Fe, New Mexico

OIL CONSERVATION COMMISSION

P. O. BOX 871

SANTA FE, NEW MEXICO

Enc 2817

January 14, 1963

Mr. M. L. Armstrong
Supervisor, District No. II
Oil Conservation Commission
Drawer DD
Artesia, New Mexico

Re: C. T. Robertson and Fred M. Allison
Well Plugging, Chaves County, New Mexico

Dear Mose:

I am now preparing to make a demand on Fred M. Allison and C. T. Robertson to plug the wells in the Coyote-Queen Pool that they have been transferring back and forth during the past few months. However, I am not certain that my file is completely accurate as to which wells they should plug. I have, therefore, had our file clerk make a list of the wells in this area that are operated under the name of Allison and a list of the wells that are still operated under the name of Robertson. Our records show that the following wells are operated under the name of Fred M. Allison:

1. Honolulu State Well No. 1, Unit D, 14-11-27
2. Honolulu State Well No. 2, Unit C, 14-11-27
3. Honolulu State Well No. 3, Unit E, 14-11-27
4. Honolulu State Well No. 4, Unit F, 14-11-27
5. Honolulu State Well No. 5, Unit D, 14-11-27
6. Honolulu State B Well No. 1, Unit I, 11-11-27
7. Honolulu State B Well No. 2, Unit O, 11-11-27
8. Honolulu State B Well No. 3, Unit J, 11-11-27

C
O
P
Y

OIL CONSERVATION COMMISSION

P. O. BOX 871

SANTA FE, NEW MEXICO

-2-

January 14, 1963

Mr. M. L. Armstrong

Our records also reflect that the following two wells are still operated under the name of C. T. Robertson:

Honolulu State B Well No. 4, Unit G, 11-11-27

Honolulu State B Well No. 5, Unit H, 11-11-27

C
O
P
Y

Mose, please check your records to see if the above list is correct as far as the name of the operator. If the above list is correct, please advise me as to which wells you feel should be plugged and forward a plugging program for them. I will then make a demand upon Robertson, Allison, and their respective bonding companies. Also please let me know if either operator has other wells that need to be plugged that we have missed. I will hold my demand letters until I hear from you.

Very truly yours,

JAMES M. DURRETT, Jr.,
Attorney

JMD/esr

OIL CONSERVATION COMMISSION

P. O. BOX 871
SANTA FE, NEW MEXICO

Case 2817

January 14, 1963

Mr. M. L. Armstrong
Supervisor, District No. II
Oil Conservation Commission
Drawer DD
Artesia, New Mexico

Re: C. T. Robertson and Fred M. Allison
Well Plugging, Chaves County, New Mexico

Dear Mose:

I am now preparing to make a demand on Fred M. Allison and C. T. Robertson to plug the wells in the Coyote-Queen Pool that they have been transferring back and forth during the past few months. However, I am not certain that my file is completely accurate as to which wells they should plug. I have, therefore, had our file clerk make a list of the wells in this area that are operated under the name of Allison and a list of the wells that are still operated under the name of Robertson. Our records show that the following wells are operated under the name of Fred M. Allison:

1. Honolulu State Well No. 1, Unit D, 14-11-27
2. Honolulu State Well No. 2, Unit C, 14-11-27
3. Honolulu State Well No. 3, Unit E, 14-11-27
4. Honolulu State Well No. 4, Unit F, 14-11-27
5. Honolulu State Well No. 5, Unit D, 14-11-27
6. Honolulu State B Well No. 1, Unit I, 11-11-27
7. Honolulu State B Well No. 2, Unit O, 11-11-27
8. Honolulu State B Well No. 3, Unit J, 11-11-27

OIL CONSERVATION COMMISSION

P. O. BOX 871

SANTA FE, NEW MEXICO

-2-

January 14, 1963

Mr. M. L. Armstrong

Our records also reflect that the following two wells are still operated under the name of C. T. Robertson:

Honolulu State B Well No. 4, Unit G, 11-11-27

Honolulu State B Well No. 5, Unit H, 11-11-27

Wose, please check your records to see if the above list is correct as far as the name of the operator. If the above list is correct, please advise me as to which wells you feel should be plugged and forward a plugging program for them. I will then make a demand upon Robertson, Allison, and their respective bonding companies. Also please let me know if either operator has other wells that need to be plugged that we have missed. I will hold my demand letters until I hear from you.

Very truly yours,

JAMES M. DURRETT, Jr.,
Attorney

JMD/esr

C
O
P
Y

OIL CONSERVATION COMMISSION

P. O. BOX 871

SANTA FE, NEW MEXICO

MAIN OFFICE OCC

1963 JAN 17 PM 1:57

2817
RECEIVED

JAN 17 1963

ARTESIA, N. M.

January 14, 1963

C
O
P
Y

Mr. M. L. Armstrong
Supervisor, District No. II
Oil Conservation Commission
Drawer DD
Artesia, New Mexico

Re: C. T. Robertson and Fred M. Allison
Well Plugging, Chaves County, New Mexico

Dear Mose:

I am now preparing to make a demand on Fred M. Allison and C. T. Robertson to plug the wells in the Coyote-Queen Pool that they have been transferring back and forth during the past few months. However, I am not certain that my file is completely accurate as to which wells they should plug. I have, therefore, had our file clerk make a list of the wells in this area that are operated under the name of Allison and a list of the wells that are still operated under the name of Robertson. Our records show that the following wells are operated under the name of Fred M. Allison:

1. Honolulu State Well No. 1, Unit D, 14-11-27
2. Honolulu State Well No. 2, Unit C, 14-11-27
3. Honolulu State Well No. 3, Unit E, 14-11-27
4. Honolulu State Well No. 4, Unit F, 14-11-27
5. Honolulu State Well No. 5, Unit D, 14-11-27
6. Honolulu State B Well No. 1, Unit I, 11-11-27
7. Honolulu State B Well No. 2, Unit O, 11-11-27
8. Honolulu State B Well No. 3, Unit J, 11-11-27

OIL CONSERVATION COMMISSION

P. O. BOX 871

SANTA FE, NEW MEXICO

-2-

January 14, 1963

Mr. M. L. Armstrong

Our records also reflect that the following two wells are still operated under the name of C. T. Robertson:

State Lease
B-8385-2

Honolulu State B Well No. 4, Unit G, 11-11-27

Honolulu State B Well No. 5, Unit H, 11-11-27

Mose, please check your records to see if the above list is correct as far as the name of the operator. If the above list is correct, please advise me as to which wells you feel should be plugged and forward a plugging program for them. I will then make a demand upon Robertson, Allison, and their respective bonding companies. Also please let me know if either operator has other wells that need to be plugged that we have missed. I will hold my demand letters until I hear from you.

Very truly yours,

JAMES M. DURRETT, Jr.,
Attorney

JMD/esr This list of wells are correct according to my files. The C T Robertson wells # 4 & 5 was not drilled but the pits were dug. All he needs to do is haul the pits. All of the Allison wells should be plugged. as they havent produced for some time. In fact they never did produce very much.

M. L.

OIL CONSERVATION COMMISSION

P. O. BOX 871

SANTA FE, NEW MEXICO

Case 2817

January 30, 1963

REGISTERED MAIL - RETURN
RECEIPT REQUESTED

Mr. C. T. Robertson
First National Building
Wichita Falls, Texas

General Insurance Company of America
2904 San Mateo Boulevard, N.E.
Albuquerque, New Mexico

Mr. Fred M. Allison
Gulf Building
Midland, Texas

United States Fidelity & Guaranty Company
Attention: Mr. Jason Rogers
301 San Mateo Boulevard, N.E.
Albuquerque, New Mexico

Re: C. T. Robertson and Fred M. Allison,
Well Plugging, Cheaves County, New Mexico

Gentlemen:

Pursuant to information furnished us by Mr. H. L. Armstrong, District Supervisor, Oil Conservation Commission, District No. II, Artesia, New Mexico, we hereby make demand upon you to plug the following-described wells in accordance with the minimum plugging requirements set out below.

1. Honolulu State Well No. 1, located in Unit D, 660 feet from the North line and 330 feet from the West line of section 14, Township 11 South, Range 27 East, N.M.P., Cheaves County, New Mexico.
2. Honolulu State Well No. 2, located in Unit C, 330 feet from the North line and 1650 feet from the West line of section 14, Township 11 South, Range 27 East, N.M.P., Cheaves County, New Mexico.

ILLEGIBLE

OIL CONSERVATION COMMISSION

P. O. BOX 871

SANTA FE, NEW MEXICO

-2-

January 30, 1963

- C
O
P
Y
3. Honolulu State Well No. 3, located in Unit E, 1650 feet from the North line and 330 feet from the West line of Section 14, Township 11 South, Range 27 East, NMNM, Chaves County, New Mexico.
 4. Honolulu State Well No. 4, located in Unit F, 1650 feet from the North line and 1650 feet from the West line of Section 14, Township 11 South, Range 27 East, NMNM, Chaves County, New Mexico.
 5. Honolulu State Well No. 5, located in Unit E, 990 feet from the North line and 990 feet from the West line of Section 14, Township 11 South, Range 27 East, NMNM, Chaves County, New Mexico.
 6. Honolulu State "B" Well No. 1, located in Unit I, 2310 feet from the South line and 990 feet from the East line of Section 11, Township 11 South, Range 27 East, NMNM, Chaves County, New Mexico.
 7. Honolulu State "B" Well No. 2, located in Unit O, 990 feet from the South line and 2310 feet from the East line of Section 11, Township 11 South, Range 27 East, NMNM, Chaves County, New Mexico.
 8. Honolulu State "B" Well No. 3, located in Unit J, 2310 feet from the South line and 2310 feet from the East line of Section 11, Township 11 South, Range 27 East, NMNM, Chaves County, New Mexico.
 9. Magnolia State Well No. 1, located in Unit P, 990 feet from the South line and 990 feet from the East line of Section 11, Township 11 South, Range 27 East, NMNM, Chaves County, New Mexico.

All of the above wells must be plugged with a 25-sack cement plug at total depth, a 20-sack cement plug at approximately 250 feet, and a 5-sack cement surface plug. Mud weighing not less than 10 pounds per gallon must be placed between each plug and a regulation steel marker must be set in the surface cement.

1. Honolulu State "B" Well No. 4, located in Unit G, 1650 feet from the North line and 2310 feet from the East line of Section 11, Township 11 South, Range 27 East, NMNM, Chaves County, New Mexico.
2. Honolulu State "B" Well No. 5, located in Unit H, 1650 feet from the North line

ILLEGIBLE

OIL CONSERVATION COMMISSION

P. O. BOX 871

SANTA FE, NEW MEXICO

-3-

January 30, 1963

and 990 feet from the East line of Section
11, Township 11 South, Range 27 East, 38th,
Chaves County, New Mexico.

The pits on the above two well locations must be
levelled.

All of the above requirements must be completed on or before
April 1, 1963. Mr. Armstrong must be contacted and must be given
an opportunity to witness the plugging of each well as it is being
accomplished.

We have been advised that a dispute exists between Mr. Robertson
and Mr. Allison concerning the title to the above wells. We will be
happy to arrange a conference between the parties, their attorneys,
and the Commission staff to discuss this matter. If you desire a
conference, please advise us of the date that would be most conven-
ient to you. As the plugging must be completed by April 1, 1963,
the conference should be held no later than March 15, 1963.

Please contact me if you desire further information concerning
this matter.

Very truly yours,

JAMES H. DUFFETT, Jr.,
Special Assistant Attorney General

JMD/ast

cc: Mr. Howard C. Bretton
Attorney at Law
P. O. Box 10
Roswell, New Mexico

Mr. H. L. Armstrong
District Supervisor
District No. 11
Oil Conservation Commission
Drawer 80
Artesia, New Mexico

ILLEGIBLE

OIL CONSERVATION COMMISSION

P. O. BOX 871

SANTA FE, NEW MEXICO

File 2817

January 31, 1963

Mr. Howard C. Bratton
Attorney at Law
P. O. Box 10
Roswell, New Mexico

Dear Howard:

I notice that we neglected to enclose with the copy of our demand letter a copy of the letter in our file from C. T. Robertson concerning the transfer to Fred M. Allison. I therefore am enclosing the same herewith. Our records reveal Fred M. Allison as the operator of the first nine wells listed in my demand letter. C. T. Robertson is still the operator of the last two wells. I will let you know if Mr. Robertson contacts us requesting a conference.

Please advise me if you need any additional information from our files, or if I can be of any further help to you.

Very truly yours,

JAMES M. DURRETT, Jr.,
Attorney

JMD/esr
Enclosure

C
O
P
Y

OIL CONSERVATION COMMISSION

P. O. BOX 871

SANTA FE, NEW MEXICO

-3-

January 30, 1963

and 990 feet from the East line of section
11, Township 11 South, Range 27 East, S30N21E,
Chaves County, New Mexico.

The pits on the above two well locations must be
levelled.

C
O
P
Y
All of the above requirements must be completed on or before
April 1, 1963. Mr. Armstrong must be contacted and must be given
an opportunity to witness the plugging of each well as it is being
accomplished.

We have been advised that a dispute exists between Mr. Robertson
and Mr. Allison concerning the title to the above wells. We will be
happy to arrange a conference between the parties, their attorneys,
and the Commission staff to discuss this matter. If you desire a
conference, please advise us of the date that would be most conven-
ient to you. As the plugging must be completed by April 1, 1963,
the conference should be held no later than March 15, 1963.

Please contact us if you desire further information concerning
this matter.

Very truly yours,

JAMES H. DURRITT, Jr.,
Special Assistant Attorney General

JMD/bsr

cc: Mr. Howard C. Hyattton
Attorney at Law
P. O. Box 10
Roswell, New Mexico

Mr. H. L. Armstrong
District Supervisor
District No. 11
Oil Conservation Commission
Drawer DD
Artesia, New Mexico

ILLEGIBLE

ON
OIL CONSERVATION COMMISSION
P. O. BOX 871
SANTA FE, NEW MEXICO

*Case
2817*

January 30, 1963

CERTIFIED MAIL - RETURN
RECEIPT REQUESTED

✓ Mr. C. T. Robertson
First National Building
Wichita Falls, Texas

General Insurance Company of America
2904 San Mateo Boulevard, N.E.
Albuquerque, New Mexico

Mr. Fred M. Allison
Gulf Building
Midland, Texas

United States Fidelity & Guaranty Company
Attention: Mr. Jason Rogers
301 San Mateo Boulevard, S.E.
Albuquerque, New Mexico

Re: C. T. Robertson and Fred M. Allison,
Well Plugging, Chaves County, New Mexico

Gentlemen:

Pursuant to information furnished us by Mr. M. L. Armstrong, District Supervisor, Oil Conservation Commission, District No. II, Artesia, New Mexico, we hereby make demand upon you to plug the following-described wells in accordance with the minimum plugging requirements set out below.

1. Honolulu State Well No. 1, located in Unit D, 660 feet from the North line and 330 feet from the West line of Section 14, Township 11 South, Range 27 East, NMPM, Chaves County, New Mexico.
2. Honolulu State Well No. 2, located in Unit C, 330 feet from the North line and 1650 feet from the West line of Section 14, Township 11 South, Range 27 East, NMPM, Chaves County, New Mexico.

ILLEGIBLE

OIL CONSERVATION COMMISSION

P. O. BOX 871

SANTA FE, NEW MEXICO

Case 2877

February 1, 1963

Mr. Howard C. Bratton
Attorney at Law
P. O. Box 10
Roswell, New Mexico

Dear Howard:

In accordance with our conversation today, I am enclosing herewith a copy of my demand letter of July 17, 1962, directed to Mr. C. T. Robertson. Please accept my apologies for not enclosing this along with the copy of Mr. Robertson's reply to me.

Let me know if you need any additional information.

Very truly yours,

JAMES M. DURRETT, Jr.,
Attorney

JMD/esr
Enclosure

OIL CONSERVATION COMMISSION

P. O. BOX 871

SANTA FE, NEW MEXICO

-2-

January 30, 1963

3. Honolulu state well No. 3, located in Unit E, 1650 feet from the North line and 330 feet from the West line of section 14, Township 11 South, Range 27 East, BURN, Chaves County, New Mexico.
4. Honolulu state well No. 4, located in Unit F, 1650 feet from the North line and 1650 feet from the West line of section 14, Township 11 South, Range 27 East, BURN, Chaves County, New Mexico.
5. Honolulu state well No. 5, located in Unit D, 990 feet from the North line and 990 feet from the West line of section 14, Township 11 South, Range 27 East, BURN, Chaves County, New Mexico.
6. Honolulu state "B" well No. 1, located in Unit I, 2310 feet from the South line and 990 feet from the East line of section 11, Township 11 South, Range 27 East, BURN, Chaves County, New Mexico.
7. Honolulu state "B" well No. 2, located in Unit O, 990 feet from the South line and 2310 feet from the East line of section 11, Township 11 South, Range 27 East, BURN, Chaves County, New Mexico.
8. Honolulu state "B" well No. 3, located in Unit J, 2310 feet from the South line and 2310 feet from the East line of section 11, Township 11 South, Range 27 East, BURN, Chaves County, New Mexico.
9. Regolia state well No. 1, located in Unit F, 990 feet from the South line and 990 feet from the East line of section 11, Township 11 South, Range 27 East, BURN, Chaves County, New Mexico.

All of the above wells must be plugged with a 25-sack cement plug at total depth, a 20-sack cement plug at approximately 250 feet, and a 5-sack cement surface plug. Mud weighing not less than 10 pounds per gallon must be placed between each plug and a regulation steel marker must be set in the surface cement.

1. Honolulu state "B" well No. 4, located in Unit G, 1650 feet from the North line and 2310 feet from the East line of section 11, Township 11 South, Range 27 East, BURN, Chaves County, New Mexico.
2. Honolulu state "B" well No. 5, located in Unit H, 1650 feet from the North line

ILLEGIBLE

RECEIVED
FEB 6 PM 1:37

February 4, 1963

file
mm

4-2877

Mr. C. T. Robertson
1331 Lake Drive
Fort Lauderdale, Florida

Dear Mr. Robertson:

Enclosed herewith are New Mexico Oil Conservation Forms C-110 transferring change of operator from Fred M. Allison to C. T. Robertson. These forms cover the following described leases and wells:

1. Honolulu State B #1
2. Honolulu State B #2
3. Honolulu State B #3
4. Honolulu State A #1
5. Honolulu State A #3
6. Honolulu State A #4 - Water Injection Well
7. Honolulu State A #5
8. Honolulu State #2
9. Magnolia-State #1

all in the Coyote Queen field, Chaves County, New Mexico.

We furnished you with these forms to be filed with the Oil Conservation Commission October 23, 1962. As of this date, the forms have not been executed by you and the Commission still shows Fred M. Allison as being the operator.

Mr. C. T. Robertson
February 4, 1963

We have been advised by the Commission to furnish you with these forms again transferring the wells back to you as the operator. We were also advised that you do have a plugging bond in the State of New Mexico.

We received a letter dated January 30, 1963 from the Oil Conservation Commission. A copy of this letter was mailed to your office in Wichita Falls, Texas and is self-explanatory.

As you know, we did not purchase these properties from you but we did spend several thousand dollars trying to see if these properties were valuable enough to negotiate a sale between you and Mr. Allison. Since these properties were not producing and the wells did not have an allowable, we had to file forms showing that we would be the operator in order to test the wells.

We only agreed to operate these properties for a few months to see if it would be economical to purchase them from you. After a few months, we found it would not be profitable for Mr. Allison to make this purchase. Since we do not own any interest in these properties, would you please sign the enclosed forms transferring these properties from Fred M. Allison back to C. T. Robertson as owner and operator. After you have executed all the enclosed forms, forward them to the Oil Conservation Commission, Artesia, New Mexico to the attention of Mr. M. L. Armstrong. We are also enclosing an addressed envelope to the Oil Conservation Commission for your convenience.

Please give this matter your immediate attention.

Yours very truly,

FRED M. ALLISON

By: 
J. R. Harris

JRH/ww
Encls. 9

cc: Robert S. Mizell, Attorney
Golden, Croley, Howell, Johnson & Mizell
Suite 1305 Republic National Bank Bldg.
Dallas 2, Texas

C. T. Robertson
February 4, 1963

cc: Mr. W. E. Boudurant, Jr. Attorney
Hervey, Dow & Hinkle
Roswell, New Mexico

cc: Mr. James M. Durrett, Jr.
Special Assistant Attorney General
Oil Conservation Commission
P. O. Box 871
Santa Fe, New Mexico

cc: Mr. Howard C. Bratton
Attorney at Law
P. O. Box 10
Roswell, New Mexico

cc: Mr. M. L. Armstrong
District Supervisor
District No. II
Oil Conservation Commission
Drawer DD
Artesia, New Mexico

AIR MAIL
REGISTERED
RETURN RECEIPT REQUESTED

ILLEGIBLE

OIL CONSERVATION COMMISSION

P. O. BOX 871

SANTA FE, NEW MEXICO

2877

February 20, 1963

Mr. B. E. Schalow
Claims Supervisor
General Insurance Company of America
P. O. Box 5687
Denver 17, Colorado

Re: Your File - S-425082
Principal - C. T. Robertson
Obligee - State of New Mexico

Dear Mr. Schalow:

Thank you for your letter of February 14, 1963.

Please be advised that in July and August of 1962, Mr. Fred M. Allison filed Forms C-110 with the Commission for the first nine wells listed in my demand letter of January 30, 1963. These forms stated that there had been a change in ownership and operator from C. T. Robertson to Fred M. Allison. Mr. Allison has subsequently advised us that the purchase from Mr. Robertson was not consummated and that Mr. Robertson refused to convey title to the wells in question. For this reason I stated in my letter of January 30, 1963, that we would be happy to arrange a conference between the parties, their attorneys, and the Commission staff, if desired. We still are willing to do so.

I cannot assure you, at this time, that the Commission considers Mr. Allison and his surety company to be substituted for Mr. Robertson and your company insofar as liability for plugging these nine wells. This will have to be determined by the Commission after a proper hearing. However, it is my understanding that Mr. Allison is willing to plug the wells in question if Mr. Robertson will convey title to these wells to him. If a settlement is not reached between the parties and the wells are not properly plugged on or before April 1, 1963, the Commission will docket a case to determine the matter.

OIL CONSERVATION COMMISSION

P. O. BOX 871

SANTA FE, NEW MEXICO

-2-

February 20, 1963

Mr. B. E. Schalow
Claims Supervisor
General Insurance Company of America

C
O
P
Y

Also, please be advised that the Honolulu State "B" Well No. 4, located in Unit G of Section 11, Township 11 South, Range 27 East, NMPM, Chaves County, New Mexico, and the Honolulu State "B" Well No. 5, located in Unit H of Section 11, Township 11 South, Range 27 East, NMPM, Chaves County, New Mexico, are not involved in the above dispute. Therefore, the Commission definitely will hold Mr. Robertson and your company responsible for these wells.

Please advise me if you desire further information concerning this matter.

Very truly yours,

JAMES M. DURRETT, Jr.,
Special Assistant Attorney General

JMD/esr



MOUNTAIN STATES DIVISION *Post Office Box 5687, Denver 17, Colorado—Telephone AM 6-2411*

February 14, 1963

Mr. James Durrett, Jr.,
Special Assistant Attorney General
Oil Conservation Commission
State of New Mexico

Dear Mr. Durrett:

S-425082
Principal - C. T. Robertson
Obligee - State of New Mexico

Thank you for your letter dated January 30, 1963. We are currently checking into this matter with our principal, Mr. C. T. Robertson.

In reviewing the file we obtained the impression that a Mr. Fred Allison and his surety company were substituted for any liability on behalf of Mr. Robertson and our company. If we are incorrect in this assumption, we would appreciate any clarification. In any event, we would appreciate full and complete information as to the obligation of Mr. Allison and the United States Fidelity and Guarantee Company and how it effects any obligation of our company, as well as our principal. After we have received full and complete information in regard to this matter, we will be more than happy to discuss same with you.

We do wish to state that it is not the obligation of our company to plug any wells in question but only to make payment for the cost of same in the event Mr. Robertson is unable to do so. Since our bond is one of indemnity only, we are unable to make any commitment at this time as to the plugging of the wells or the payment thereof until we have made a full and complete investigation.

We wish to thank you for your courtesy and cooperation and wish to advise you that we will offer any and all cooperation in attempting to get this matter satisfactorily concluded in regard to all parties.

Very truly yours,


B. E. Schafow
Claims Supervisor

OIL CONSERVATION COMMISSION

P. O. BOX 871

SANTA FE, NEW MEXICO

Case 2817

February 20, 1963

C
O
P
Y

Mr. B. E. Schalow
Claims Supervisor
General Insurance Company of America
P. O. Box 5687
Denver 17, Colorado

Re: Your File - S-425082
Principal - C. T. Robertson
Obligee - State of New Mexico

Dear Mr. Schalow:

Thank you for your letter of February 14, 1963.

Please be advised that in July and August of 1962, Mr. Fred M. Allison filed Forms C-110 with the Commission for the first nine wells listed in my demand letter of January 30, 1963. These forms stated that there had been a change in ownership and operator from C. T. Robertson to Fred M. Allison. Mr. Allison has subsequently advised us that the purchase from Mr. Robertson was not consummated and that Mr. Robertson refused to convey title to the wells in question. For this reason I stated in my letter of January 30, 1963, that we would be happy to arrange a conference between the parties, their attorneys, and the Commission staff, if desired. We still are willing to do so.

I cannot assure you, at this time, that the Commission considers Mr. Allison and his surety company to be substituted for Mr. Robertson and your company insofar as liability for plugging these nine wells. This will have to be determined by the Commission after a proper hearing. However, it is my understanding that Mr. Allison is willing to plug the wells in question if Mr. Robertson will convey title to these wells to him. If a settlement is not reached between the parties and the wells are not properly plugged on or before April 1, 1963, the Commission will docket a case to determine the matter.

OIL CONSERVATION COMMISSION

P. O. BOX 871

SANTA FE, NEW MEXICO

-2-

February 20, 1963

Mr. B. E. Schalow
Claims Supervisor
General Insurance Company of America

Also, please be advised that the Honolulu State "B" Well No. 4, located in Unit G of Section 11, Township 11 South, Range 27 East, NMPM, Chaves County, New Mexico, and the Honolulu State "B" Well No. 5, located in Unit H of Section 11, Township 11 South, Range 27 East, NMPM, Chaves County, New Mexico, are not involved in the above dispute. Therefore, the Commission definitely will hold Mr. Robertson and your company responsible for these wells.

Please advise me if you desire further information concerning this matter.

Very truly yours,

JAMES M. DURRETT, Jr.,
Special Assistant Attorney General

JMD/esr



UNITED STATES FIDELITY AND GUARANTY COMPANY

**105 EAST FIFTH STREET
ROSWELL, NEW MEXICO
TELEPHONE 622-2570**

February 26, 1963

file [signature]

Case 2817

Oil Conservation Commission
P.O. Box 871
Santa Fe, New Mexico

Attn: James M. Durrett, Jr.
Special Assistant Attorney General

Re: C.T. Robertson & Fred M. Allison
Well Plugging, Chaves County, New Mexico

Dear Mr. Durrett:

This office is in receipt of a carbon copy of your letter of January 30, 1963 addressed to Mr. C.T. Robertson, General Insurance Company of America, Mr. Fred M. Allison and the undersigned.

We are, at this time, in the process of contacting our principal, Mr. Allison, and will make every effort to clarify the problems outlined in your letter.

Very truly yours,

Glenn Wicks
Glenn Wicks, AIC

GW/mk

OIL CONSERVATION COMMISSION

P. O. BOX 871

SANTA FE, NEW MEXICO

Case
2817

August 3, 1962

Mr. C. T. Robertson
201 First National Bank Building
Wichita Falls, Texas

Re: Well Plugging - C. T. Robertson

Dear Mr. Robertson:

Thank you for your letter of July 17, 1962.

Please be advised that Mr. M. L. Armstrong, District Supervisor, Oil Conservation Commission, Artesia, New Mexico, has now informed us that a regulation marker has been erected on your White Ranch Well No. 1, located in the NE/4 NW/4 of Section 7, Township 11 South, Range 28 East, it is satisfactorily plugged and we have received Form C-103 concerning the same. Therefore, please disregard my letter of July 17, 1962, inasmuch as it applies to this well.

Also, please be advised that we have not received reports from Mr. Fred M. Allison of Midland, Texas, concerning the following wells:

- (1) Honolulu State "B" Well No. 4, located in the SW/4 NE/4 of Section 11, Township 11 South, Range 27 East.
- (2) Honolulu State "B" Well No. 5, located in the SE/4 NE/4 of Section 11, Township 11 South, Range 27 East.
- (3) Magnolia State Well No. 1, located in the SE/4 SE/4 of Section 11, Township 11 South, Range 27 East.
- (4) Honolulu State Well No. 4-A, located in the SE/4 NW/4 of Section 14, Township 11 South, Range 27 East.

If you will advise us of Mr. Allison's address, we will contact him and request that he inform us of his intentions concerning

ILLEGIBLE

OIL CONSERVATION COMMISSION

P. O. BOX 871

SANTA FE, NEW MEXICO

-2-

August 3, 1962

Mr. C. T. Robertson
Wichita Falls, Texas

C
O
P
Y
the above wells and file Forms C-110 for change of ownership with the Commission. Until Mr. Allison has filed a bond that has been approved by the Commission and the Commission has approved Forms C-110, we cannot release you from liability for proper plugging of the subject wells. As these wells have been abandoned for a considerable length of time, my demand letter of July 17, 1962 will have to remain in full force and effect. In accordance with my letter of July 17, 1962, if the requirements concerning these wells are not completed on or before September 1, 1962, we will be forced to take appropriate legal action to assure plugging the same.

Very truly yours,

JAMES M. DURRETT, Jr.,
Special Assistant Attorney General

JMD/ear

cc: Mr. E. L. Armstrong
District Supervisor
Oil Conservation Commission
P. O. Drawer DD
Artesia, New Mexico

Mr. Robert V. Bly
Resident Agent
General Insurance Company of America
634 Hinkle Building
Roswell, New Mexico

Warren D. Roach & Associates
703 V & J Tower Building
Midland, Texas

ILLEGIBLE

OIL CONSERVATION COMMISSION
P. O. BOX 871
SANTA FE, NEW MEXICO

August 3, 1962

Mr. C. T. Robertson
201 First National Bank Building
Wichita Falls, Texas

Re: Well Plugging - C. T. Robertson

Dear Mr. Robertson:

Thank you for your letter of July 17, 1962.

Please be advised that Mr. M. L. Armstrong, District Supervisor, Oil Conservation Commission, Artesia, New Mexico, has now informed us that a regulation marker has been erected on your White Ranch Well No. 1, located in the NE/4 NW/4 of Section 7, Township 11 South, Range 28 East, it is satisfactorily plugged and we have received Form C-103 concerning the same. Therefore, please disregard my letter of July 17, 1962, inasmuch as it applies to this well.

Also, please be advised that we have not received reports from Mr. Fred M. Allison of Midland, Texas, concerning the following wells:

- (1) Honolulu State "B" Well No. 4, located in the SW/4 NE/4 of Section 11, Township 11 South, Range 27 East.
- (2) Honolulu State "B" Well No. 5, located in the SE/4 NE/4 of Section 11, Township 11 South, Range 27 East.
- (3) Magnolia State Well No. 1, located in the SE/4 SE/4 of Section 11, Township 11 South, Range 27 East.
- (4) Honolulu State Well No. 4-A, located in the SE/4 NW/4 of Section 14, Township 11 South, Range 27 East.

If you will advise us of Mr. Allison's address, we will contact him and request that he inform us of his intentions concerning

ILLEGIBLE

OIL CONSERVATION COMMISSION

P. O. BOX 871

SANTA FE, NEW MEXICO

-2-

August 3, 1962

Mr. C. T. Robertson
Wichita Falls, Texas

C
O
P
Y

the above wells and file Forms C-110 for change of ownership with the Commission. Until Mr. Allison has filed a bond that has been approved by the Commission and the Commission has approved Forms C-110, we cannot release you from liability for proper plugging of the subject wells. As these wells have been abandoned for a considerable length of time, my demand letter of July 17, 1962 will have to remain in full force and effect. In accordance with my letter of July 17, 1962, if the requirements concerning these wells are not completed on or before September 1, 1962, we will be forced to take appropriate legal action to assure plugging the same.

Very truly yours,

JAMES M. DURRETT, Jr.,
Special Assistant Attorney General

JME/esr

cc: Mr. M. L. Armstrong
District Supervisor
Oil Conservation Commission
P. O. Drawer DD
Artesia, New Mexico

Mr. Robert V. Ely
Resident Agent
General Insurance Company of America
634 Hinkle Building
Roswell, New Mexico

Warren D. Roach & Associates
703 V & J Tower Building
Midland, Texas

ILLEGIBLE

STATE OF NEW MEXICO
OIL CONSERVATION COMMISSION
SANTA FE - NEW MEXICO

CASE No. 2817

In the matter of the hearing called by the Oil Conservation Commission on its own motion to permit Fred M. Allison and C. T. Robertson and all other interested parties to appear and show cause why the Honolulu State "A" Wells Nos. 1, 2, 3, 4, and 5, located in Units D, C, E, F, and D, respectively, of Section 14; the Honolulu State "B" Wells Nos. 1, 2, and 3, located in Units I, O, and J, respectively, of Section 11; and the Magnolia State Well No. 1 located in Unit F of section 11, all in Township 11 South, Range 27 East, Chaves County, New Mexico, should not be plugged in accordance with a Commission-approved plugging program.

Mr. C. T. Robertson
First National Building
Wichita Falls, Texas

Mr. C. T. Robertson
1331 Lake Drive
Fort Lauderdale, Florida

General Insurance Company of America
Attention: Mr. L. L. Barr
2904 San Mateo Boulevard, N.E.
Albuquerque, New Mexico

Mr. Fred M. Allison
Gulf Building
Midland, Texas

United States Fidelity & Guaranty Company
Attention: Mr. Jason Rogers
301 San Mateo Boulevard, S.E.
Albuquerque, New Mexico

Harvey, Dow & Hinkle
Attention: Mr. Howard Bratton
and Mr. Bill Bondurant
Attorneys at Law
P. O. Box 10
Roswell, New Mexico

NOTICE

PLEASE TAKE NOTICE THAT THE ABOVE ENTITLED AND NUMBERED CAUSE WILL COME BEFORE THE OIL CONSERVATION COMMISSION AT THE MAY 22, 1963, EXAMINER HEARING, AT 9 O'CLOCK A.M., OIL CONSERVATION COMMISSION CONFERENCE ROOM, STATE LAND OFFICE BUILDING, SANTA FE, NEW MEXICO.

ILLEGIBLE

A. L. PORTER, Jr.,
Secretary-Director

I hereby certify that I have mailed a copy of this Notice to the above-named parties on this 7th day of May, 1963.

J. M. DURRETT, Jr.,
General Counsel

OIL CONSERVATION COMMISSION
P. O. BOX 871
SANTA FE, NEW MEXICO

August 15, 1963

C
O
P
Y

Hervey, Dow & Hinkle
Attorneys at Law
P. O. Box 10
Roswell, New Mexico

Attention: Mr. Howard Bratton

Re: Case No. 2817
Order No. R-2551

Gentlemen:

I am enclosing herewith a certified copy of Order No. R-2551 entered by the Commission in Case No. 2817.

Please note that the Commission has allowed Mr. Allison 90 days from the date of the order to have the wells producing or otherwise utilized in a manner approved by the Commission. Each well which is not producing or otherwise utilized in a manner approved by the Commission within 90 days from the date of the order must be plugged in accordance with the minimum plugging requirements set out in said order. The plugging must be completed on or before November 15, 1963, and Mr. Allison must notify the District Supervisor, District 2, Oil Conservation Commission, Artesia, New Mexico, of the exact time and date plugging operations on each well are to commence.

Please contact me if you desire additional information concerning this case.

Very truly yours,

J. M. DURRETT, Jr.
Special Assistant
Attorney General

JMD/esr
Enclosure

OIL CONSERVATION COMMISSION
P. O. BOX 871
SANTA FE, NEW MEXICO

August 15, 1963

C
O
P
Y

General Insurance Company of America
2904 San Mateo Boulevard, N.E.
Albuquerque, New Mexico

Attention: Mr. L. L. Barr

Re: Case No. 2817
Order No. R-2551

Dear Lee:

I am enclosing herewith, for your records, a copy of Order No. R-2551 entered by the Commission in Case No. 2817.

Please note that the order is not directed to your principal, Mr. C. T. Robertson, as the Commission files reflect that Mr. Fred M. Allison is the owner and operator of all of the wells.

We appreciate your cooperation in this case.

Very truly yours,

J. M. DURRETT, Jr.
Special Assistant
Attorney General

JMD/esr
Enclosure

OIL CONSERVATION COMMISSION
P. O. BOX 871
SANTA FE, NEW MEXICO

August 15, 1963

CERTIFIED - RETURN
RECEIPT REQUESTED

United States Fidelity & Guaranty Company
301 San Mateo Boulevard, S.E.
Albuquerque, New Mexico

Attention: Mr. Jason Rogers

Re: Case No. 2817
Order No. R-2551

Gentlemen:

I am enclosing herewith a certified copy of Order No. R-2551 entered by the Commission in Case No. 2817.

Please note that the order requires your principal, Mr. Fred M. Allison, to plug each well which is not producing or otherwise utilized in a manner approved by the Commission within 90 days from the date of the order. The plugging must be accomplished in accordance with the minimum plugging requirements set out in said order and the District Supervisor, District 2, Oil Conservation Commission, Artesia, New Mexico, must be notified of the exact time and date plugging operations on each well are to commence.

Very truly yours,

J. M. DURRETT, Jr.
Special Assistant
Attorney General

JMD/esr
Enclosure

cc: Mr. Fred M. Allison
Gulf Building
Midland, Texas

Mr. M. L. Armstrong
Supervisor, District 2
Oil Conservation Commission
Drawer DD
Artesia, New Mexico

OIL CONSERVATION COMMISSION
P. O. BOX 871
SANTA FE, NEW MEXICO

August 15, 1963

C
O
P
Y

CERTIFIED - RETURN
RECEIPT REQUESTED

Mr. Fred M. Allison
Gulf Building
Midland, Texas

Re: Case No. 2817
Order No. R-2551

Dear Mr. Allison:

I am enclosing herewith a certified copy of Order No. R-2551 entered by the Commission in Case No. 2817.

Please note that the Commission has allowed you 90 days from the date of the order to have the wells producing or otherwise utilized in a manner approved by the Commission. If not producing or otherwise utilized in a manner approved by the Commission within 90 days from the date of the order, the wells must be plugged in accordance with the minimum plugging requirements set out in said order. Plugging must be completed on or before November 15, 1963, and you must notify the District Supervisor, District 2, Oil Conservation Commission, Artesia, New Mexico, of the exact time and date plugging operations on each well are to commence.

Please contact me if you desire additional information concerning this matter.

Very truly yours,

J. M. DURRETT, Jr.
Special Assistant
Attorney General

JMD/esr
Enclosure

cc: Mr. M. L. Armstrong
Supervisor, District 2
Oil Conservation Commission
Drawer DD
Artesia, New Mexico

United States Fidelity & Guaranty
Company
301 San Mateo Boulevard, S.E.
Albuquerque, New Mexico
Attention: Mr. Jason Rogers

OIL CONSERVATION COMMISSION
P. O. BOX 871
SANTA FE, NEW MEXICO

August 15, 1963

CERTIFIED - RETURN
RECEIPT REQUESTED

Mr. C. T. Robertson
First National Building
Wichita Falls, Texas

Re: Case No. 2817
Order No. R-2551

Dear Mr. Robertson:

I am enclosing herewith a certified copy of Order
No. R-2551 for your records.

Please note that the Commission has ordered Mr. Fred
M. Allison to plug each well involved in the hearing that
is not producing or otherwise utilized in a manner approved
by the Commission within 90 days from the date of the order.

Very truly yours,

J. M. DURRETT, Jr.
Special Assistant
Attorney General

JMD/esr
Enclosure

RECEIVED

ROE, RALSTON & MCWILLIAMS

ATTORNEYS AT LAW

CORSICANA, TEXAS

SEP 13 1963

O. C. C.
ARTESIA, OFFICE

J. C. ROE
W. D. RALSTON
C. E. MCWILLIAMS
DAVID M. BROWN

September 11, 1963

Mr. M. L. Armstrong
District Supervisor, District No. 2
Oil Conservation Commission
Drawer DD
Artesia, New Mexico

Re: Coyote Queen Field
Chaves County, New Mexico

Dear Sir:

It is our understanding that Mr. Dale Nichols has filed C 110 forms transferring change of operator from Fred M. Allison to Dale Nichols covering the following described leases and wells: Honolulu State "B" No. 1; Honolulu State "B" No. 2; Honolulu State "B" No. 3; Honolulu State "A" No. 1; Honolulu State "A" No. 3; Honolulu State "A" No. 4; Honolulu State "A" No. 5; and Honolulu State No. 2.

This letter is written on behalf of Mr. Fred M. Allison, who is presently out of the State, by the undersigned who are his attorney and office manager respectively, to inform the State Conservation Commission of New Mexico that Mr. Fred M. Allison claims no interest in the above mentioned wells, and he agrees that such forms may be filed and, in fact, requests that the Commission approve such forms and relieve him of any further interest or responsibility in such wells.

If such forms are approved, the undersigned would appreciate immediate notification of such fact.

Yours very truly,

FRED M. ALLISON

By W. D. Ralston
Attorney

WDR:w
cc: Mr. Fred M. Allison
Corsicana, Texas

By J. B. Harris
Office Manager

OIL CONSERVATION COMMISSION
P. O. BOX 871
SANTA FE, NEW MEXICO

September 17, 1963

**Mr. M. L. Armstrong
Supervisor, District 2
Oil Conservation Commission
Drawer DD
Artesia, New Mexico**

**Re: Fred M. Allison Transfer
to N. Dale Nichols**

Dear Mose:

We have the C-110 forms and letter from Fred M. Allison's attorney and office manager concerning the Honolulu State "A" Wells Nos. 1, 2, 3, 4, and 5 and the Honolulu State "B" Wells Nos. 1, 2, and 3. This should be sufficient for our records.

If you have not done so, probably you should notify Mr. Allison's attorney that we have approved the C-110 forms. This will close the case concerning the Honolulu State wells.

Please notify us when the Magnolia State well is plugged or otherwise disposed of with your approval.

Very truly yours,

**J. M. DURRETT, Jr.
Attorney**

JMD/esr

OIL CONSERVATION COMMISSION
P. O. BOX 871
SANTA FE, NEW MEXICO

November 7, 1963

Mr. Lake J. Frazier
Attorney at Law
123 West Fourth
Roswell, New Mexico

Re: Oil Conservation Commission
Plugging Cases

Dear Mr. Frazier:

In accordance with our recent conversation,
I am enclosing herewith copies of the orders
entered in the plugging cases to complete your
files concerning the same.

Very truly yours,

J. M. DURRETT, Jr.
Attorney

JMD/esx
Enclosures

C
O
P
Y

OIL CONSERVATION COMMISSION
P. O. BOX 871
SANTA FE, NEW MEXICO

October 24, 1963

**Mr. Fred M. Allison
Gulf Building
Midland, Texas**

Re: Case No. 2817, Order No. R-2551

Dear Mr. Allison:

As we have now received and approved C-110 forms transferring the ownership and operation of the Honolulu State "A" Wells Nos. 1, 2, 3, 4, and 5, and the Honolulu State "B" Wells Nos. 1, 2, and 3 to Dale Nichols, the provisions of Order No. R-2551 have been met insofar as these wells are concerned and no further action on your part will be necessary concerning these wells.

However, the provisions of Order No. R-2551 are still in full force and effect concerning the Magnolia State Well No. 1, located in Unit F of Section 14, Township 11 South, Range 27 East, NMPM, Chaves County, New Mexico, and this well must be returned to production or utilized in accordance with the provisions of said order or plugged in accordance with the terms of said order on or before November 15, 1963. If the well is to be plugged, the District Supervisor, District 2, Oil Conservation Commission, Artesia, New Mexico, must be notified of the exact time and date plugging operations are to commence.

Very truly yours,

**J. M. DURRETT, Jr.
Attorney**

JMD/esr

**cc: Mr. Fred M. Allison
Corsicana, Texas**

**Mr. W. D. Ralston
Attorney at Law
Corsicana, Texas**

**Mr. Howard Bratton
Attorney at Law
P. O. Box 10
Roswell, New Mexico**

**United States Fidelity & Guaranty Company
301 San Mateo Boulevard, S.E.
Albuquerque, New Mexico
Attention: Mr. Jason Rogers**

**Mr. M. L. Armstrong
Supervisor, District 2
Oil Conservation Commission
Drawer DD
Artesia, New Mexico**

OIL CONSERVATION COMMISSION
P. O. BOX 871
SANTA FE, NEW MEXICO

November 7, 1963

C
O
P
Y
Mr. M. L. Armstrong
Supervisor, District 2
Oil Conservation Commission
Drawer DD
Artesia, New Mexico

Re: Plugging Cases

Dear Mose:

Mr. Lake J. Frazier, Attorney at Law, 123 West Fourth, Roswell, New Mexico, is going to assist me with some of the Commission's legal work. I have turned the following cases over to Mr. Frazier:

Corine Foster
Fred M. Allison
Dwight L. Smith

Will you please check with Doyle Cole concerning the Corine Foster well and forward a copy of the plugging report to Mr. Frazier if plugging is completed. If the well is not yet plugged, please advise Mr. Frazier.

If the Fred Allison Magnolia State Well No. 1 is not plugged by November 15, 1963, please advise Mr. Frazier and he will take appropriate action.

I am enclosing herewith two Affidavits of Responsibility concerning conversion to a water well. Will you please contact the landowner in the Dwight L. Smith case and if he desires the well have him execute both copies of the affidavit, keep one for your file and forward one to Mr. Frazier. If the landowner does not desire to assume responsibility concerning the well, please advise Mr. Frazier and he will write a demand letter to the bonding company.

Very truly yours,

J. M. DURRETT, Jr.
Attorney

JMD/esx
Enclosures

cc: Mr. Lake J. Frazier
Attorney at Law

LAKE J. FRAZIER
JOHN P. CUSACK
W. J. SCHNEDAR

FRAZIER & CUSACK
ATTORNEYS AT LAW
123 WEST FOURTH STREET
P. O. BOX 250
ROSWELL, NEW MEXICO
November 13, 1963

622-2842
622-2842
AREA CODE 505

*Copy in Foster
Allison + DW Smith
well file*

Mr. J. M. Durrett, Jr.
Attorney
Oil Conservation Commission
Box 871
Santa Fe, New Mexico

Dear Mr. Durrett:

I am advised by M. L. Armstrong of the Artesia office that the Corine Foster well plugging will begin this week; that the Fred M. Allison well has been plugged satisfactorily but he has not received Form C-103 so far, presumably because they have not cleaned up the location and that he will contact the land owner on the Dwight L. Smith well this week. The insurance agent advised that the land owner wants the well as a water well but doesn't want to sign the Affidavit of Responsibility.

Sincerely yours,

FRAZIER & CUSACK

[Signature]
Lake J. Frazier

LJF:sw

OIL CONSERVATION COMMISSION
P. O. BOX 871
SANTA FE, NEW MEXICO

November 27, 1963

C
O
P
Y

Mr. Lake J. Frazier
Attorney at Law
123 West Fourth Street
P. O. Box 250
Roswell, New Mexico

Re: Fred M. Allison Magnolia State
Well No. 1, Unit P, Section 11,
Township 11 South, Range 27 East,
Chaves County, New Mexico

Dear Mr. Frazier:

As we have now received an approved plugging report concerning the above well, we can close the Fred M. Allison plugging case.

I am enclosing herewith a copy of the plugging report for your files.

Very truly yours,

J. M. DURRETT, Jr.
Attorney

JMD/esr
Enclosure

cc: Mr. M. L. Armstrong
Supervisor, District 2
Oil Conservation Commission
Drawer 88
Artesia, New Mexico

FRAZIER & CUSACK

ATTORNEYS AT LAW

123 WEST FOURTH STREET

P. O. BOX 250

ROSWELL, NEW MEXICO

LAKE J. FRAZIER
JOHN P. CUSACK
W. J. SCHNEDAR

622-3542
622-3543
AREA CODE 505

November 29, 1963

J. M. Durrett, Jr., Esq.
Oil Conservation Commission
P. O. Box 871
Santa Fe, New Mexico

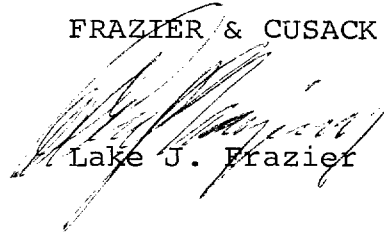
Re: Fred M. Allison Magnolia State Well No. 1,
Unit P, Section 11, Twp. 11 South, Range
27 East, Chaves County, New Mexico

Dear Mr. Durrett:

This will acknowledge your letter of November 27th regarding the above matter and in view of the fact that the case has now been concluded I am returning herewith the Oil Conservation Commission file for your permanent records.

Sincerely yours,

FRAZIER & CUSACK



Lake J. Frazier

LJF:sw
encl

OIL CONSERVATION COMMISSION

P. O. BOX 871

SANTA FE, NEW MEXICO

December 2, 1963

C
O
P
Y

Mr. Fred M. Allison
P. O. Box 1820
Corsicana, Texas

Re: Case No. 2817
Order No. R-2551

Dear Mr. Allison:

As we have now received and approved a plugging report concerning the Magnolia State Well No. 1, the provisions of Order No. R-2551 have been complied with, and we are closing the above case.

Thank you for your cooperation in this matter.

Very truly yours,

J. M. DURRETT, Jr.
Special Assistant
Attorney General

JMD/esr

cc: Mr. W. D. Ralston
Attorney at Law
Corsicana, Texas

Mr. Howard Bratton
Attorney at Law
P. O. Box 10
Roswell, New Mexico

Mr. M. L. Armstrong
Supervisor, District 2
Oil Conservation Commission
Drawer DD
Artesia, New Mexico

United States Fidelity & Guaranty Company
301 San Mateo Boulevard, SE
Albuquerque, New Mexico
Attn: Mr. Jason Rogers