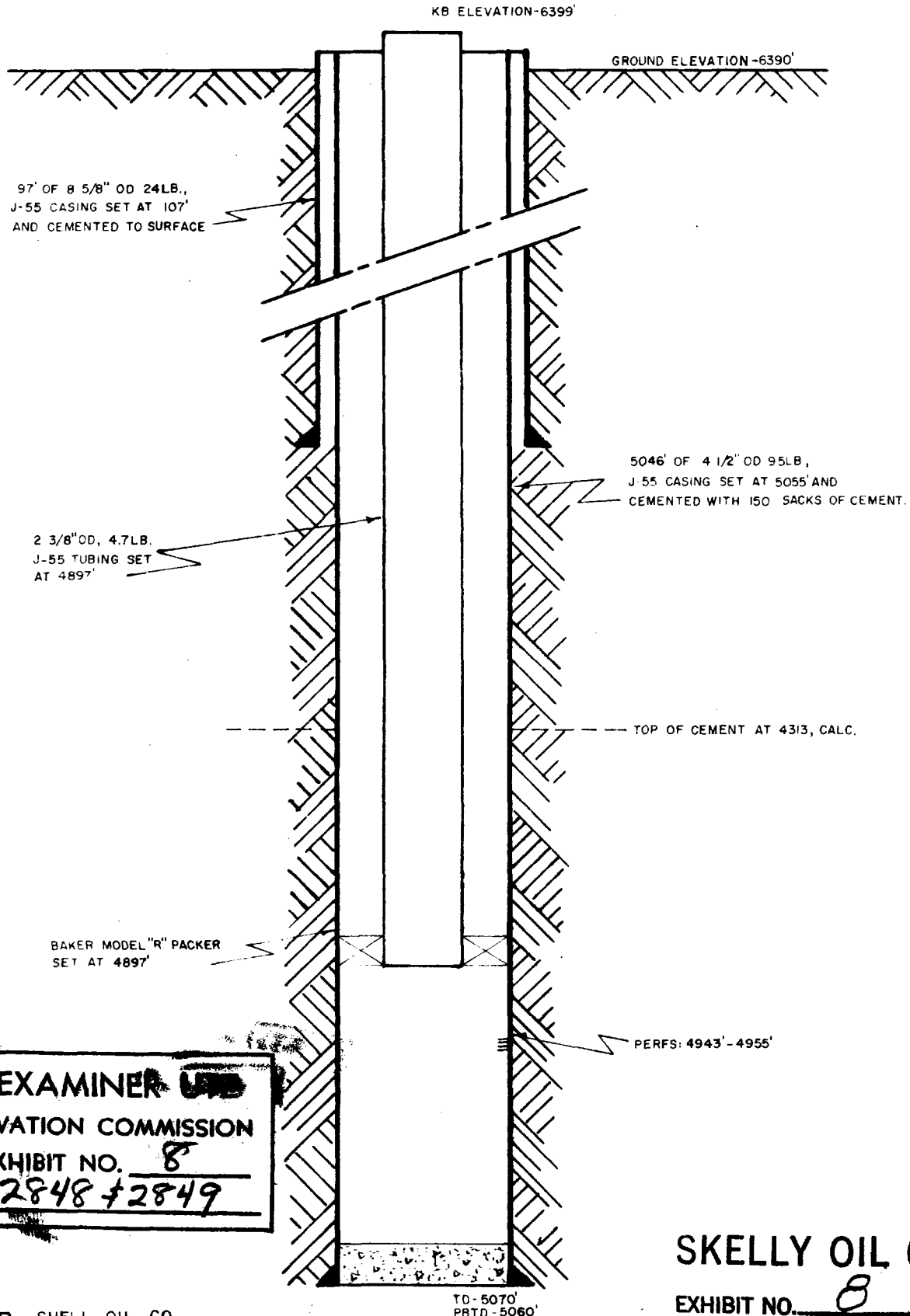


SCHEMATIC DIAGRAM PRESENT SUBSURFACE EQUIPMENT
IN PROPOSED INJECTION WELLS
EAST BISTI UNIT AREA
SAN JUAN COUNTY, NEW MEXICO



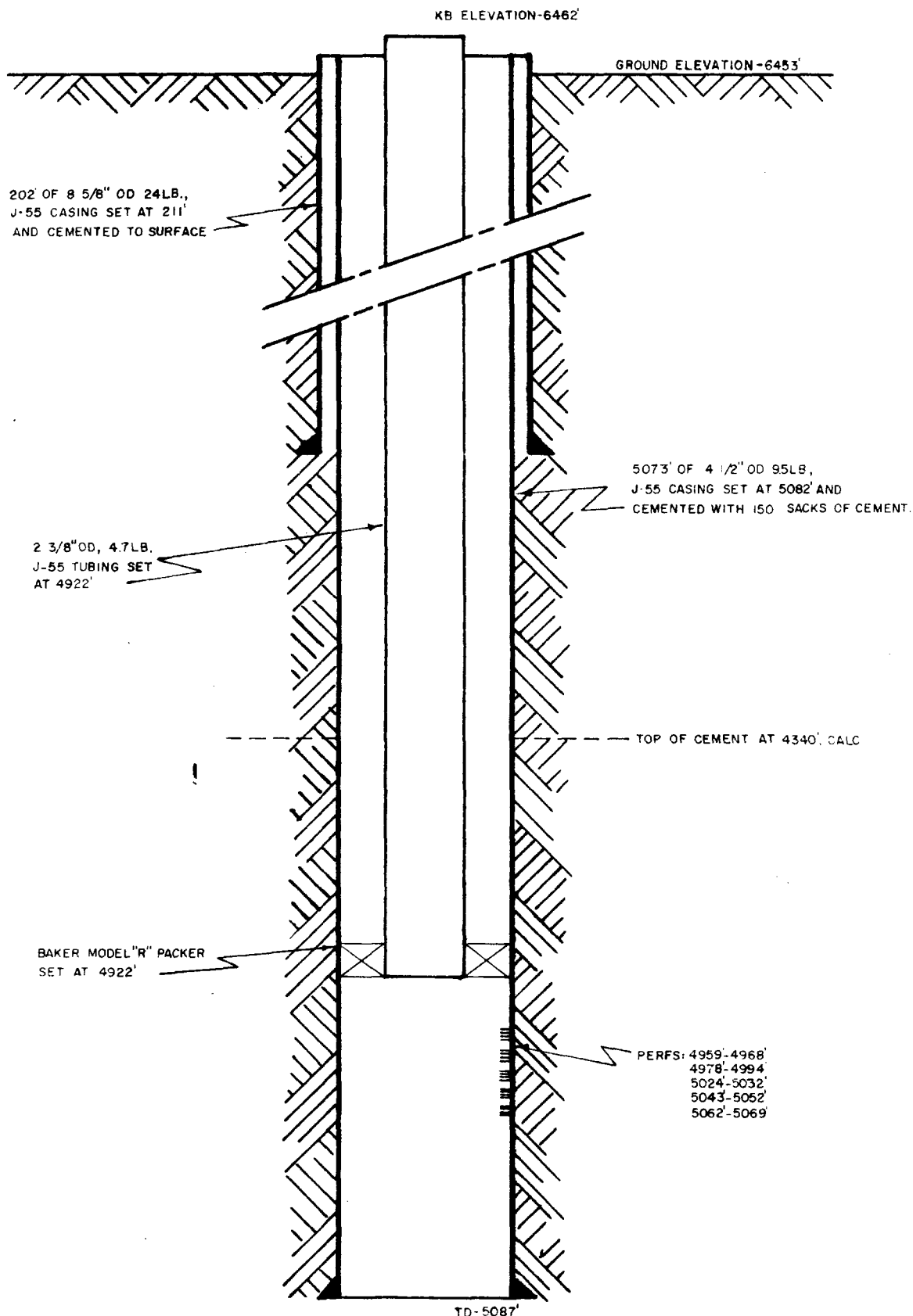
BEFORE EXAMINER **UNIT**
OIL CONSERVATION COMMISSION
EXHIBIT NO. 8
CASE NO. 2848 + 2849

OPERATOR SHELL OIL CO.
LEASE MUDGE 6 WELL NO. 12-16
LOCATION UNIT E, SECTION 16-25N-11W

SKELLY OIL CO.
EXHIBIT NO. 8

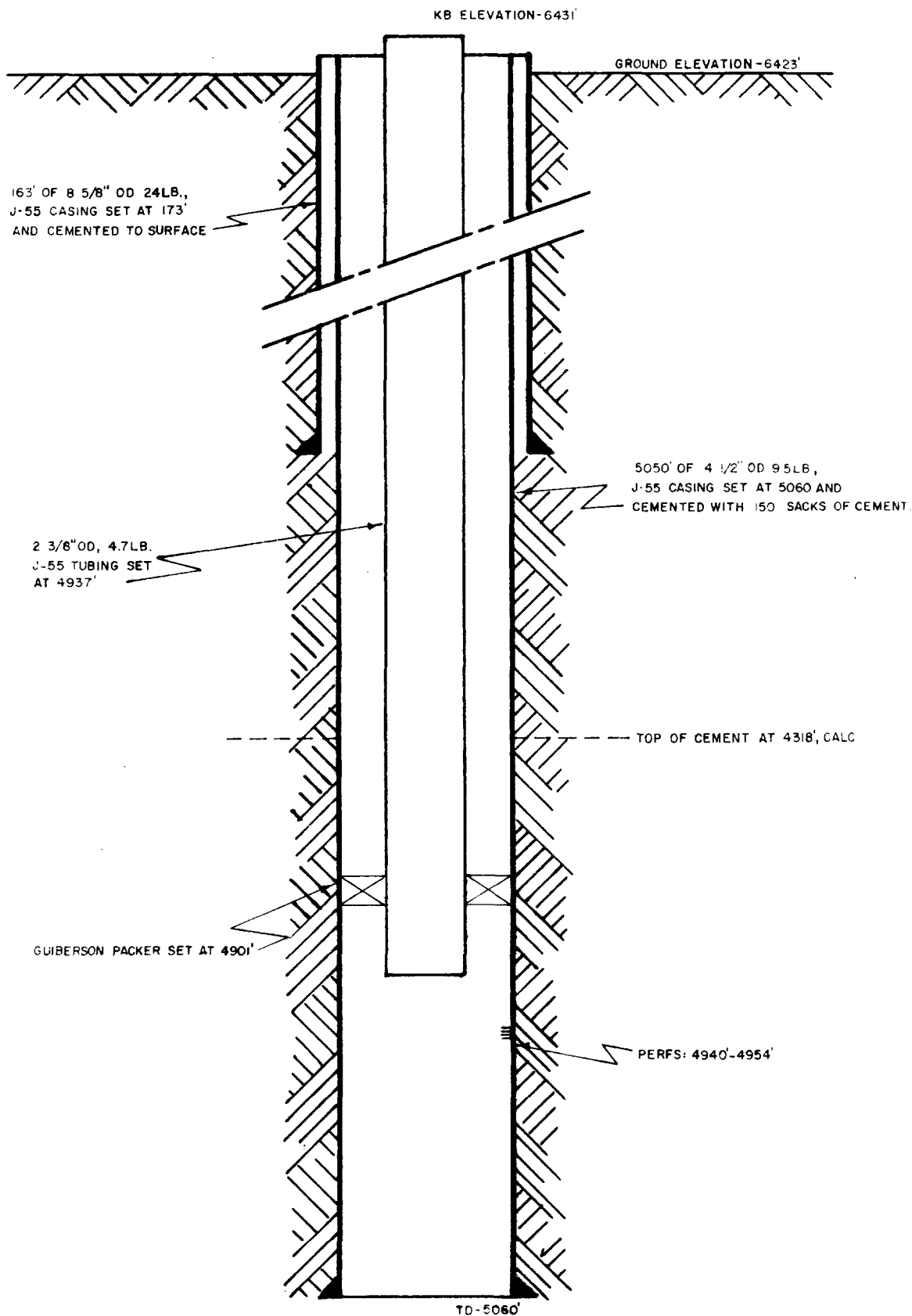
PAGE NO. 1

**SCHEMATIC DIAGRAM PRESENT SUBSURFACE EQUIPMENT
IN PROPOSED INJECTION WELLS
EAST BISTI UNIT AREA
SAN JUAN COUNTY, NEW MEXICO**



OPERATOR SHELL OIL CO.
LEASE MUDGE 6 **WELL NO.** 14-16
LOCATION UNIT M, SECTION 16-25N-11W

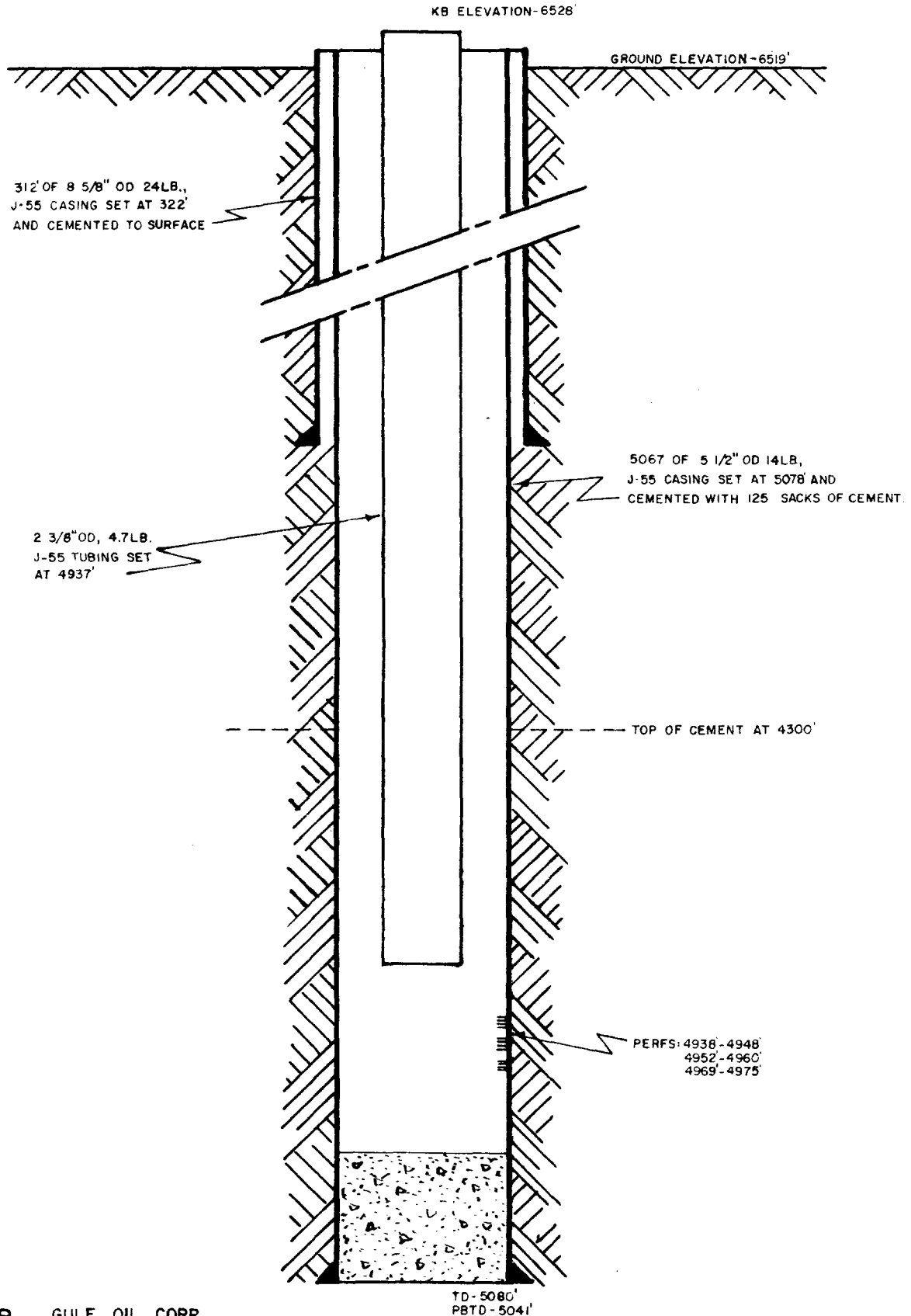
**SCHEMATIC DIAGRAM PRESENT SUBSURFACE EQUIPMENT
IN PROPOSED INJECTION WELLS
EAST BISTI UNIT AREA
SAN JUAN COUNTY, NEW MEXICO**



OPERATOR SHELL OIL CO
LEASE MUDGE 6 WELL NO. 23-16
LOCATION UNIT K, SECTION 16-25N-11W

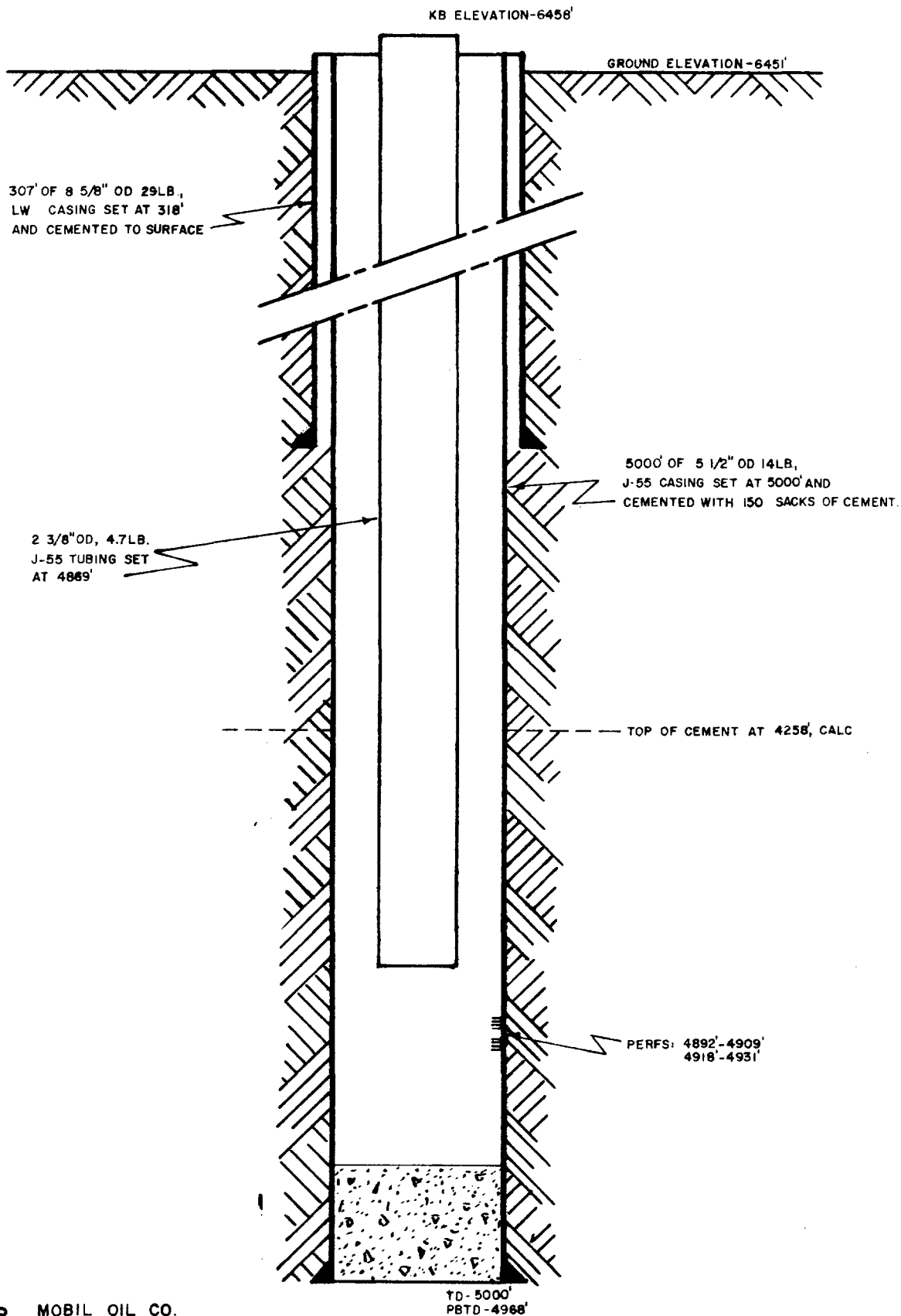
PAGE NO. 3

SCHEMATIC DIAGRAM PRESENT SUBSURFACE EQUIPMENT
IN PROPOSED INJECTION WELLS
EAST BISTI UNIT AREA
SAN JUAN COUNTY, NEW MEXICO



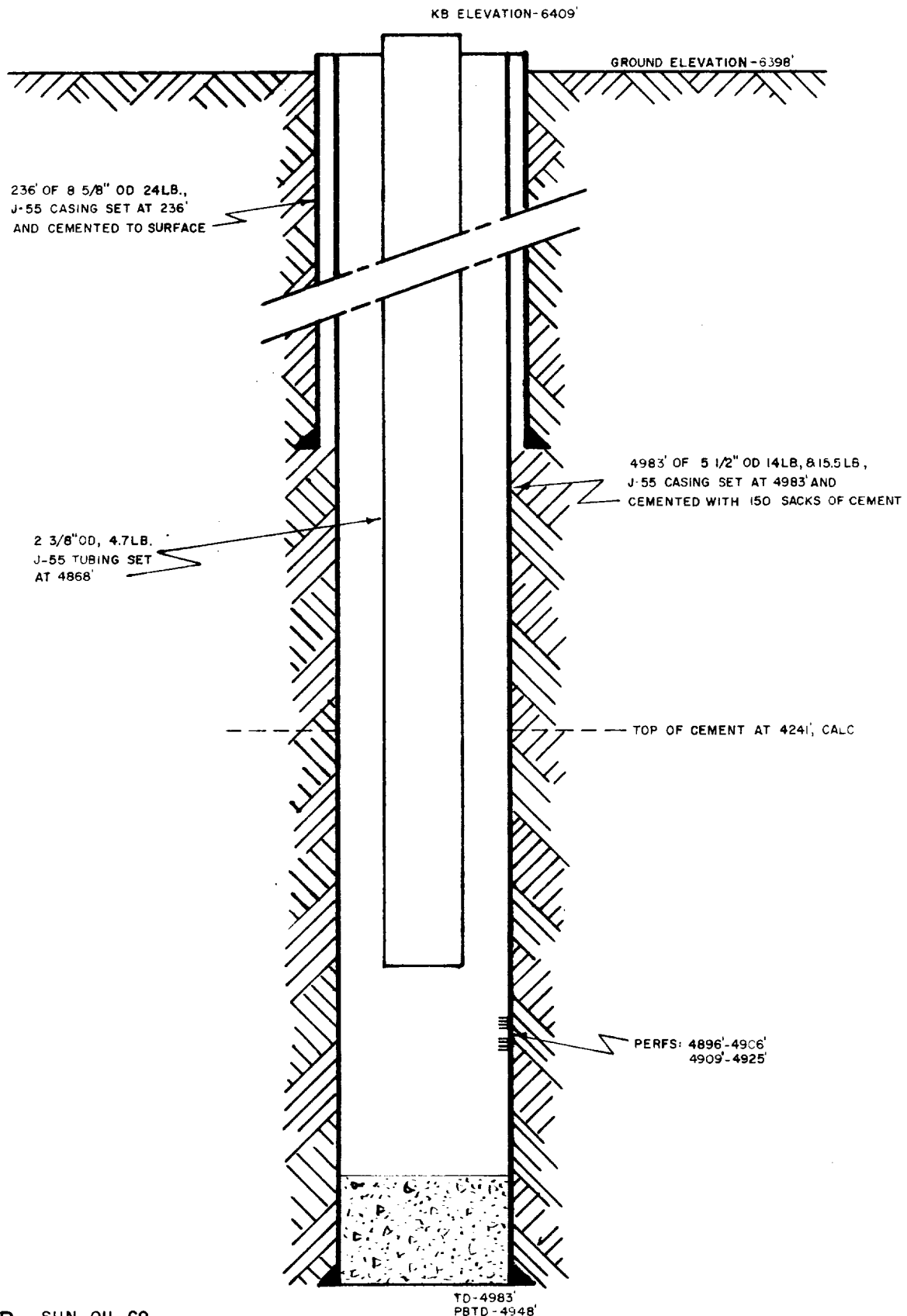
OPERATOR GULF OIL CORP.
 LEASE TAH-NEZ-BAH WELL NO. 1
 LOCATION UNIT 1, SECTION 21-25N-11W

**SCHEMATIC DIAGRAM PRESENT SUBSURFACE EQUIPMENT
IN PROPOSED INJECTION WELLS
EAST BISTI UNIT AREA
SAN JUAN COUNTY, NEW MEXICO**



OPERATOR MOBIL OIL CO.
 LEASE AH-NUS-BAH WELL NO. 1
 LOCATION UNIT K, SECTION 22-25N-11W

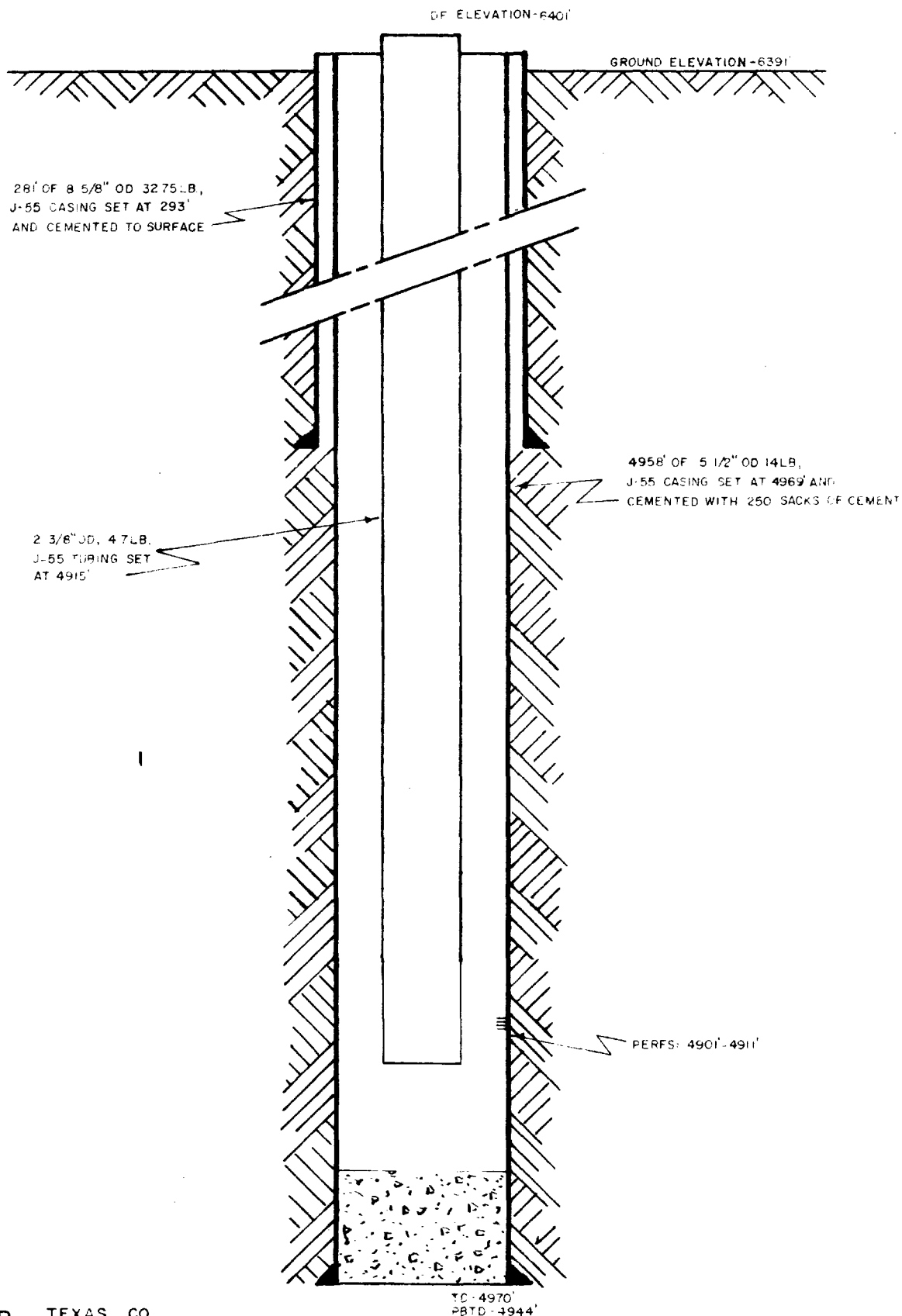
SCHEMATIC DIAGRAM PRESENT SUBSURFACE EQUIPMENT
IN PROPOSED INJECTION WELLS
EAST BISTI UNIT AREA
SAN JUAN COUNTY, NEW MEXICO



OPERATOR SUN OIL CO
LEASE KA-NA-PAH WELL NO. 2
LOCATION UNIT B, SECTION 22-25N-11W

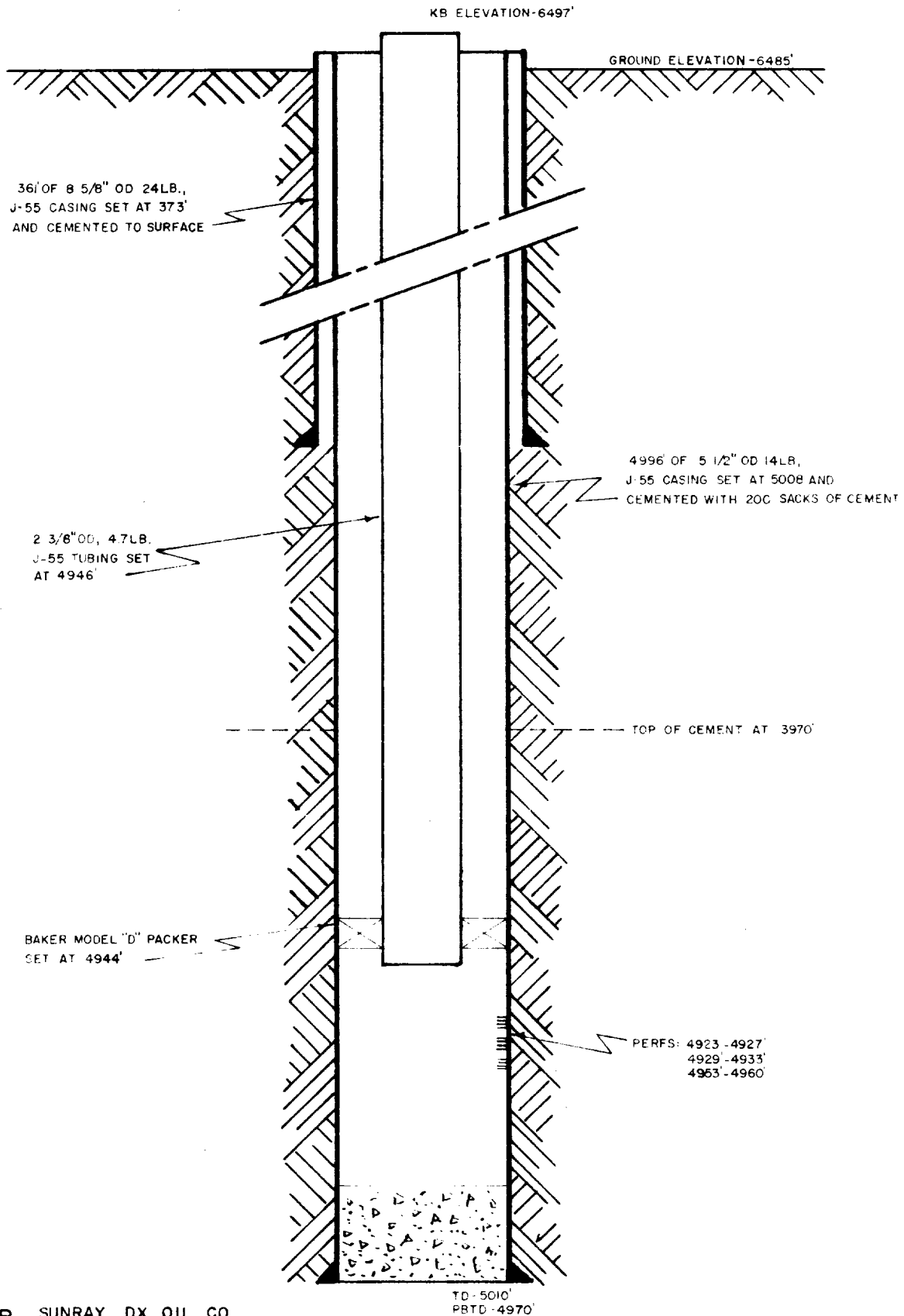
PAGE NO. 6

SCHEMATIC DIAGRAM PRESENT SUBSURFACE EQUIPMENT
IN PROPOSED INJECTION WELLS
EAST BISTI UNIT AREA
SAN JUAN COUNTY, NEW MEXICO



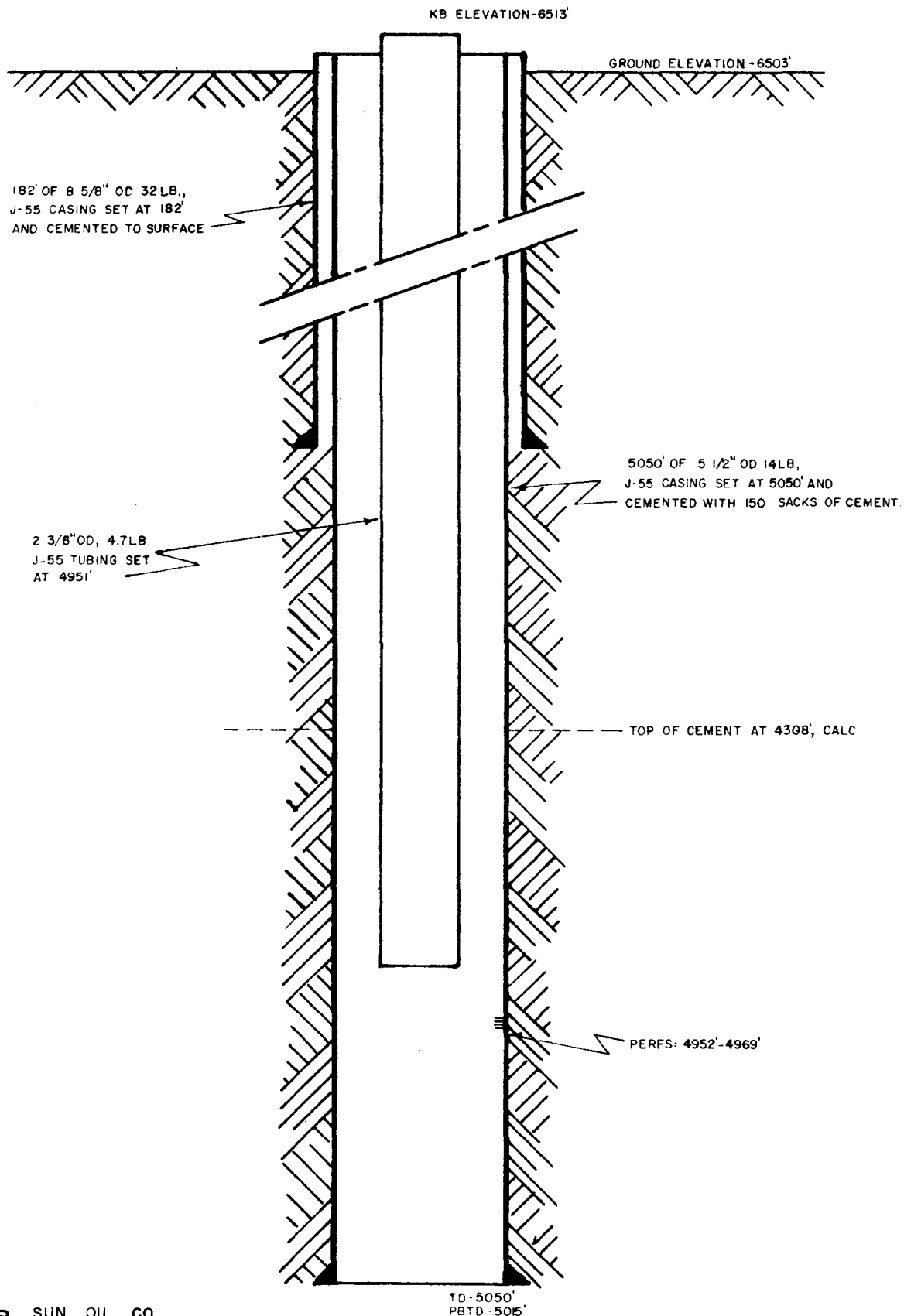
OPERATOR TEXAS CO
 LEASE NAVAJO "O" WELL NO. 1
 LOCATION UNIT O, SECTION 15-25N-11W

SCHEMATIC DIAGRAM PRESENT SUBSURFACE EQUIPMENT
IN PROPOSED INJECTION WELLS
EAST BISTI UNIT AREA
SAN JUAN COUNTY, NEW MEXICO



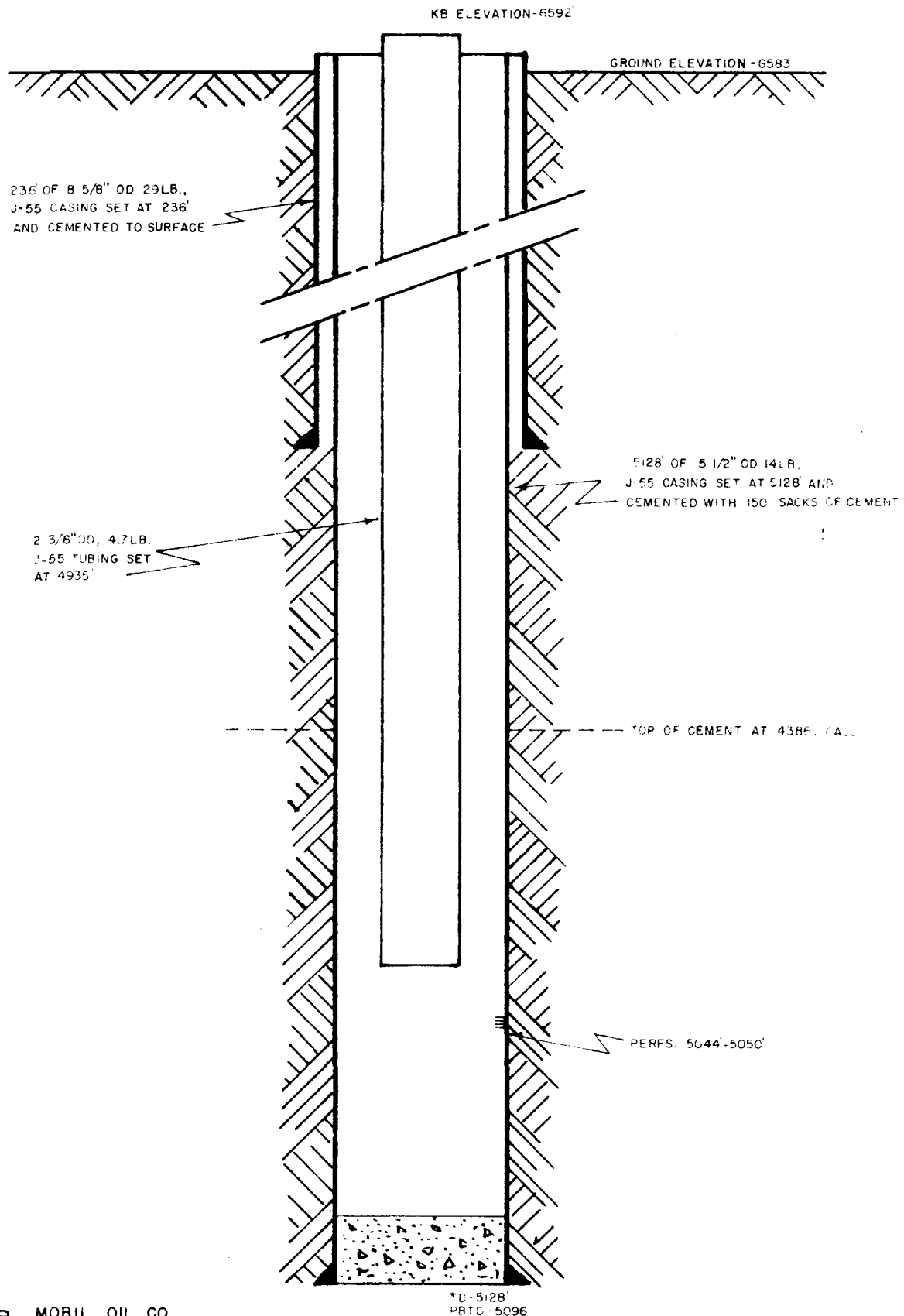
OPERATOR SUNRAY DX OIL CO.
LEASE ES-KA-NEL-E-WOOD WELL NO. 2
LOCATION UNIT 0, SECTION 22-25N-11W

SCHEMATIC DIAGRAM PRESENT SUBSURFACE EQUIPMENT
IN PROPOSED INJECTION WELLS
EAST BISTI UNIT AREA
SAN JUAN COUNTY, NEW MEXICO



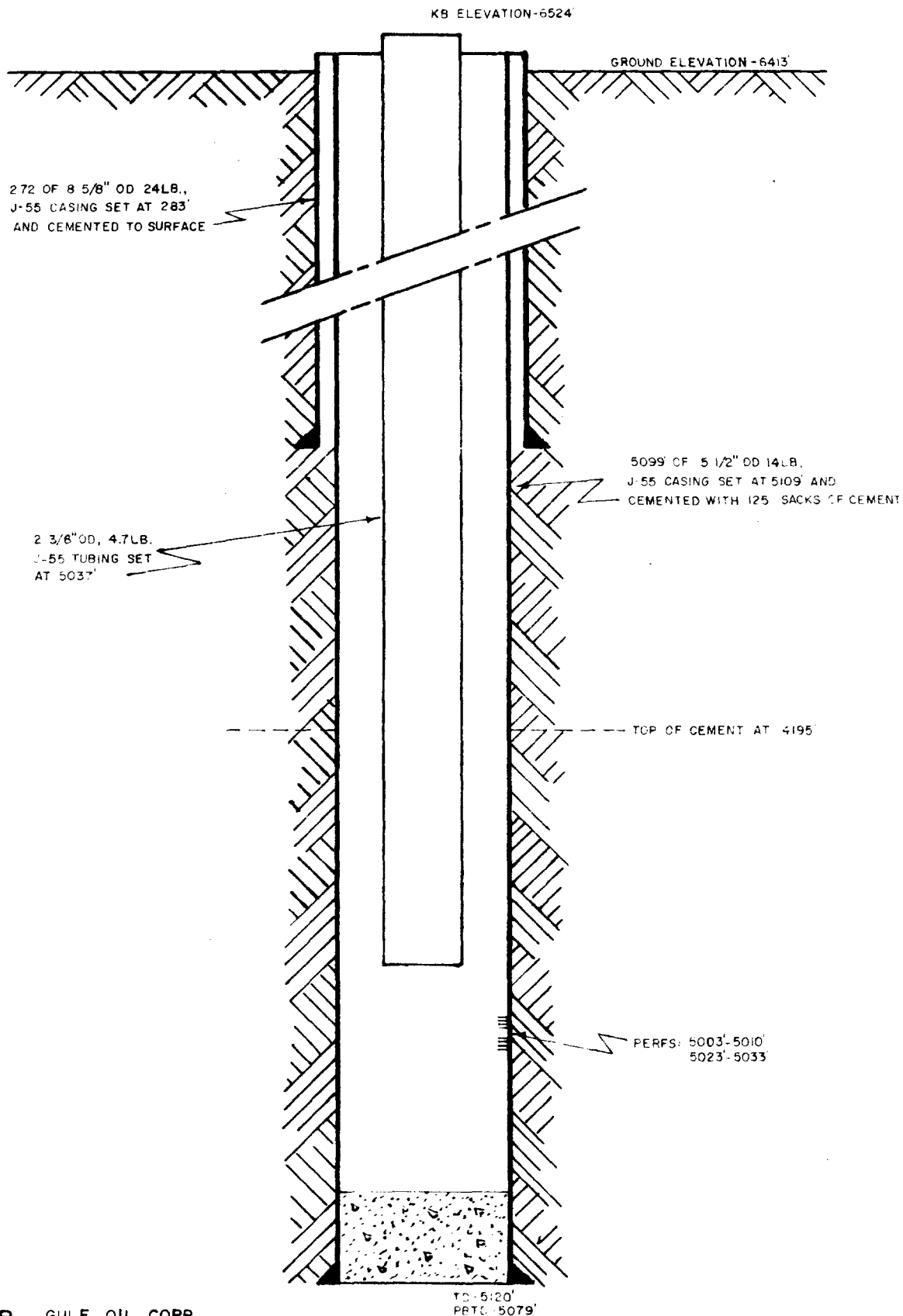
OPERATOR SUN OIL CO
LEASE KO-SA WELL NO. 2
LOCATION UNIT N, SECTION 23-25 N-11W

SCHEMATIC DIAGRAM PRESENT SUBSURFACE EQUIPMENT
IN PROPOSED INJECTION WELLS
EAST BISTI UNIT AREA
SAN JUAN COUNTY, NEW MEXICO



OPERATOR MOBIL OIL CO
LEASE KEN - NO - TO WELL NO. 1
LOCATION UNIT A SECTION 26 - 25N - 11W

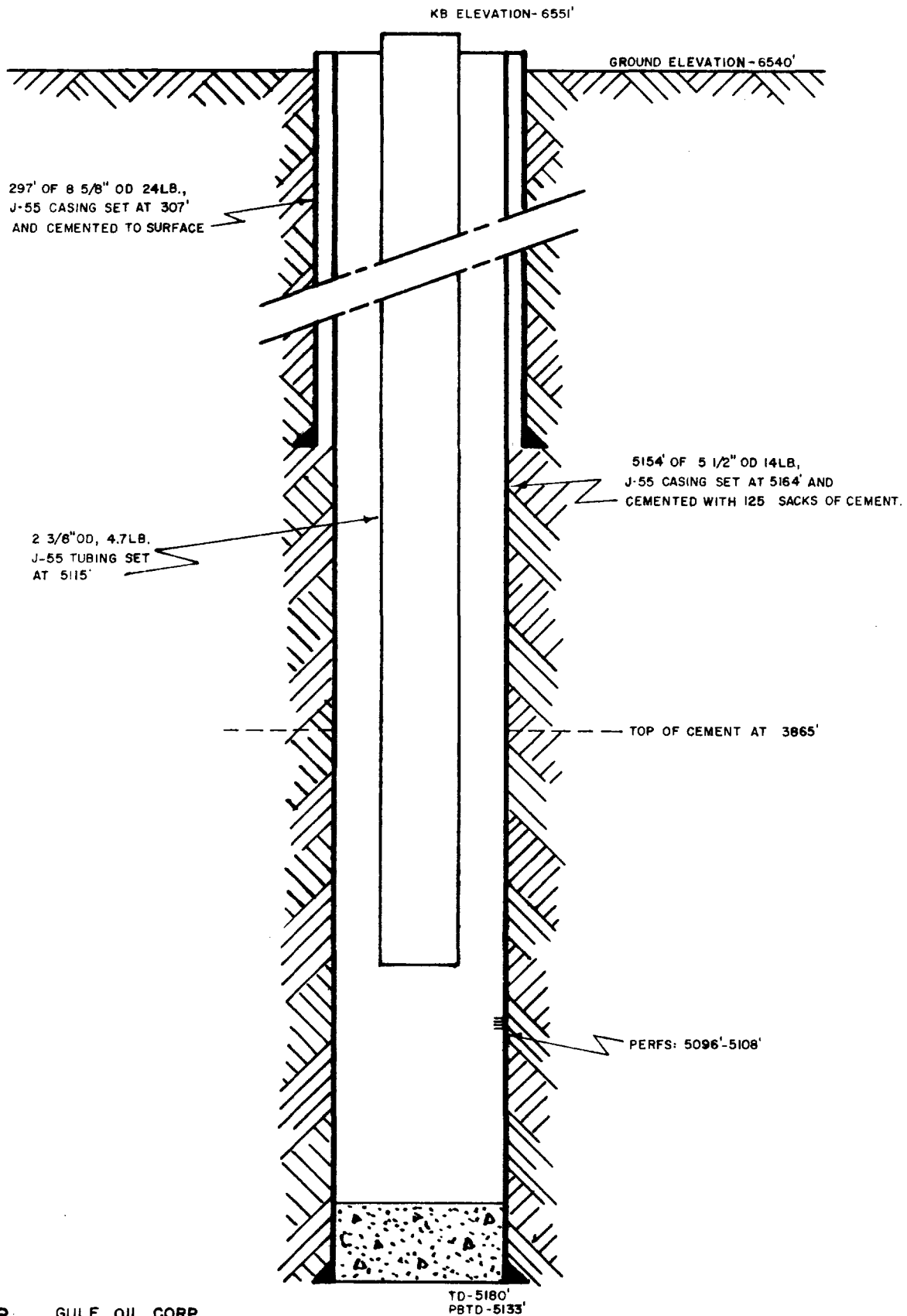
SCHEMATIC DIAGRAM PRESENT SUBSURFACE EQUIPMENT
IN PROPOSED INJECTION WELLS
EAST BIST1 UNIT AREA
SAN JUAN COUNTY, NEW MEXICO



OPERATOR GULF OIL CORP.
LEASE CARSON FEDERAL WELL NO. 3
LOCATION UNIT M, SECTION 24 - 25N-11W

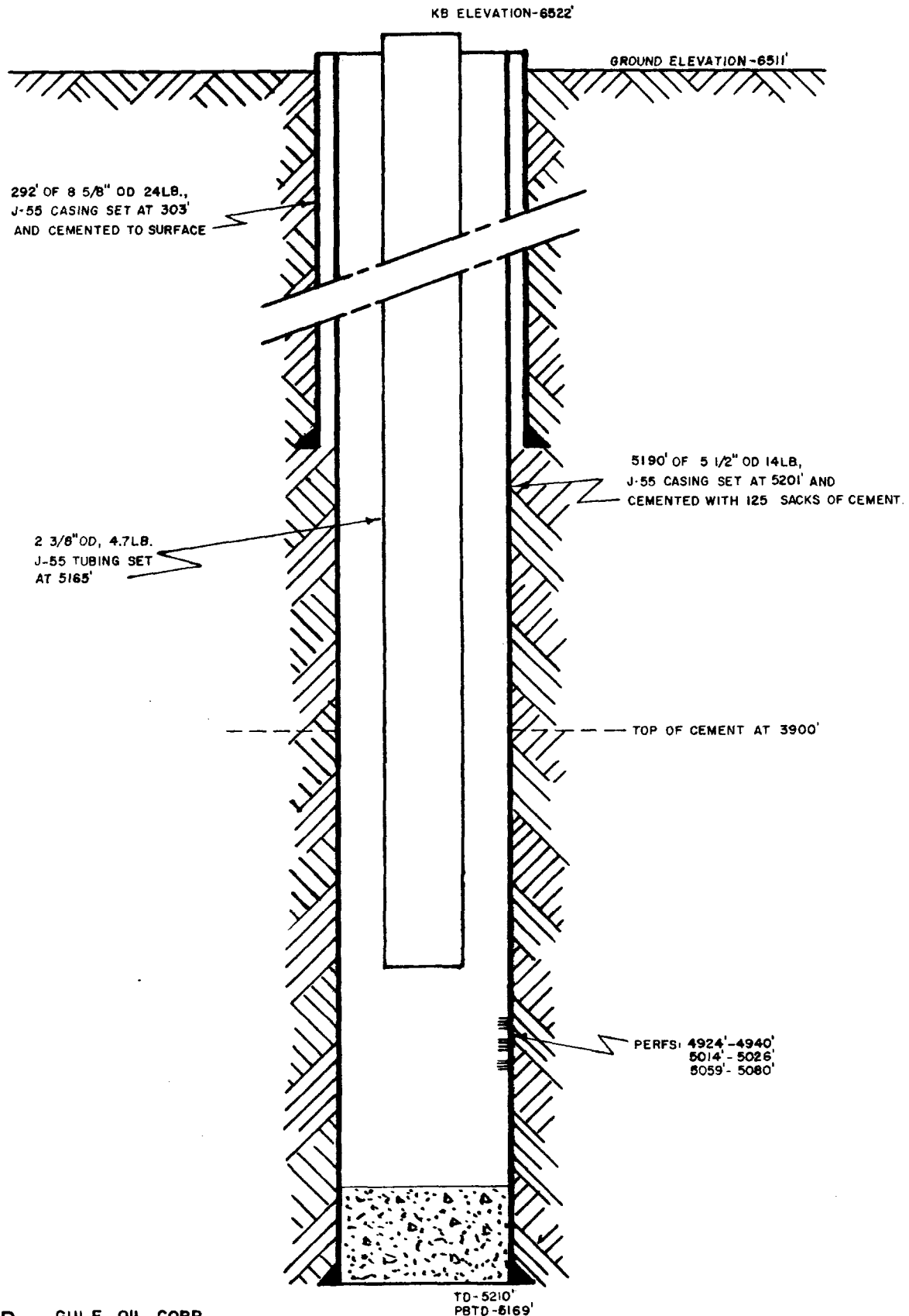
PAGE NO. 11

**SCHEMATIC DIAGRAM PRESENT SUBSURFACE EQUIPMENT
IN PROPOSED INJECTION WELLS
EAST BISTI UNIT AREA
SAN JUAN COUNTY, NEW MEXICO**



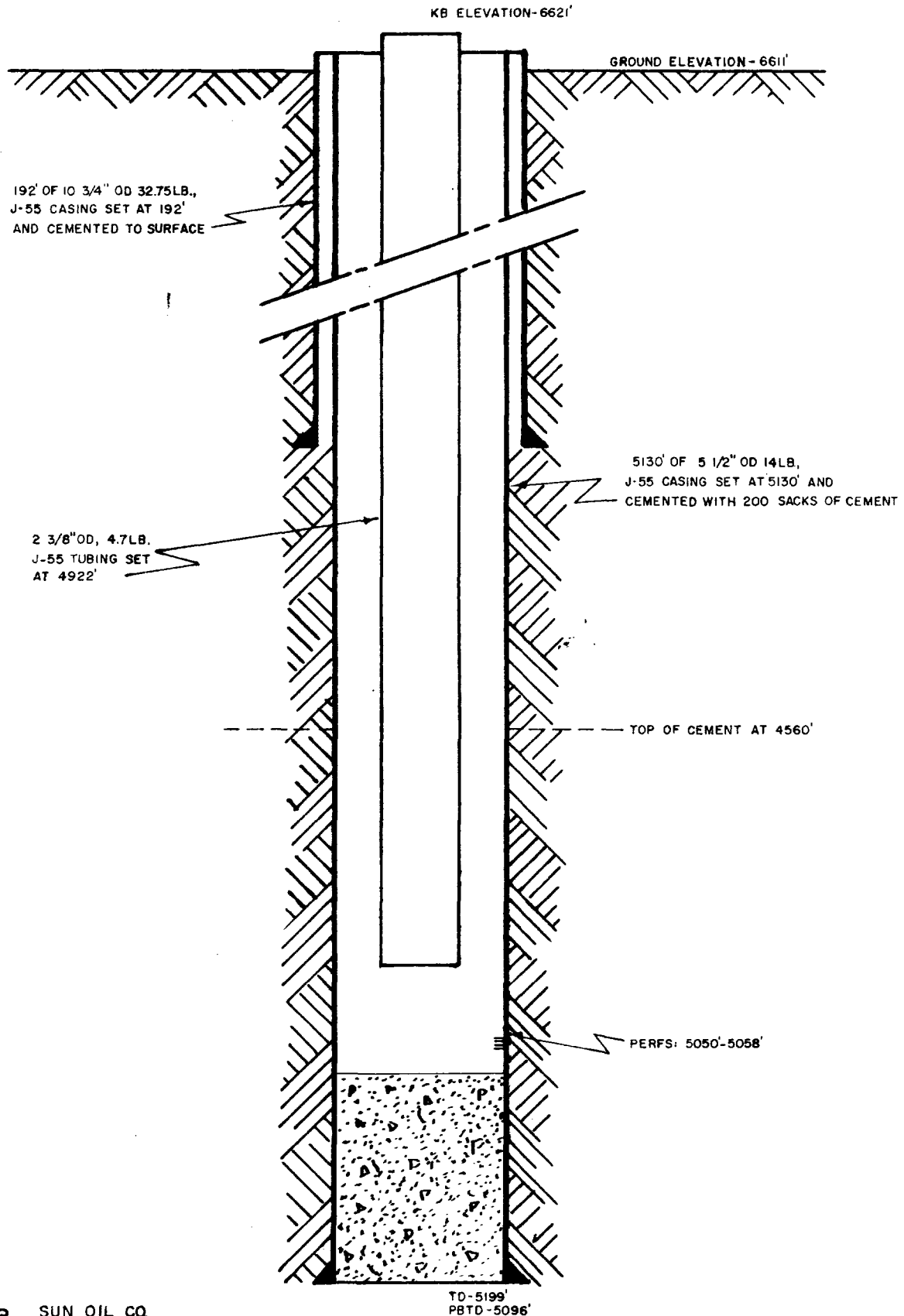
OPERATOR GULF OIL CORP
 LEASE CARSON FEDERAL WELL NO. 4
 LOCATION UNIT K, SECTION 24-25N-11W

SCHEMATIC DIAGRAM PRESENT SUBSURFACE EQUIPMENT
IN PROPOSED INJECTION WELLS
EAST BISTI UNIT AREA
SAN JUAN COUNTY, NEW MEXICO



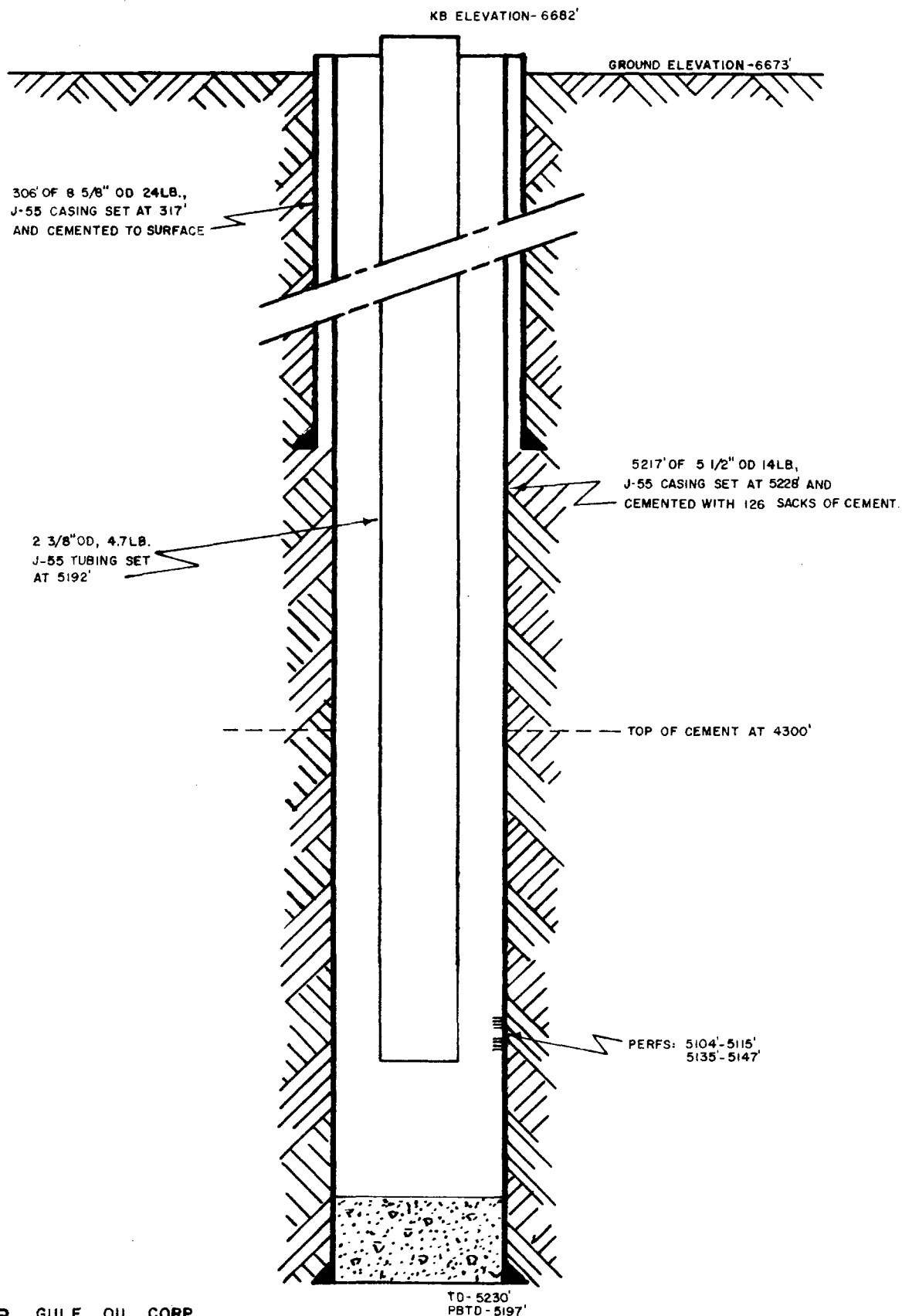
OPERATOR GULF OIL CORP.
LEASE CARSON FEDERAL WELL NO. 5
LOCATION UNIT G, SECTION 24 - 25N - 11W

**SCHEMATIC DIAGRAM PRESENT SUBSURFACE EQUIPMENT
IN PROPOSED INJECTION WELLS
EAST BISTI UNIT AREA
SAN JUAN COUNTY, NEW MEXICO**



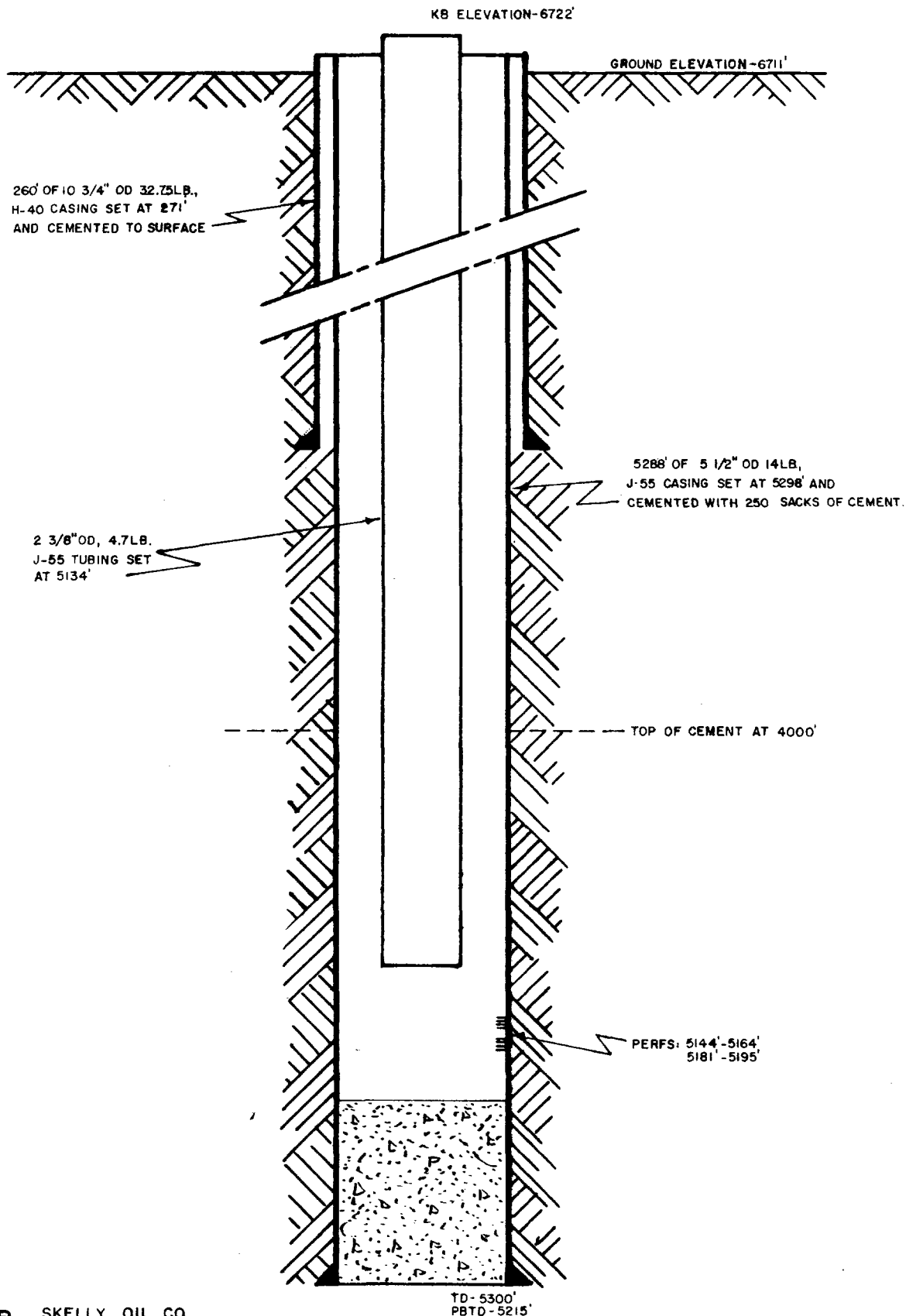
OPERATOR SUN OIL CO.
LEASE H. BEGAY **WELL NO.** 1
LOCATION UNIT L, SECTION 25-25N-11W

SCHEMATIC DIAGRAM PRESENT SUBSURFACE EQUIPMENT
IN PROPOSED INJECTION WELLS
EAST BISTI UNIT AREA
SAN JUAN COUNTY, NEW MEXICO



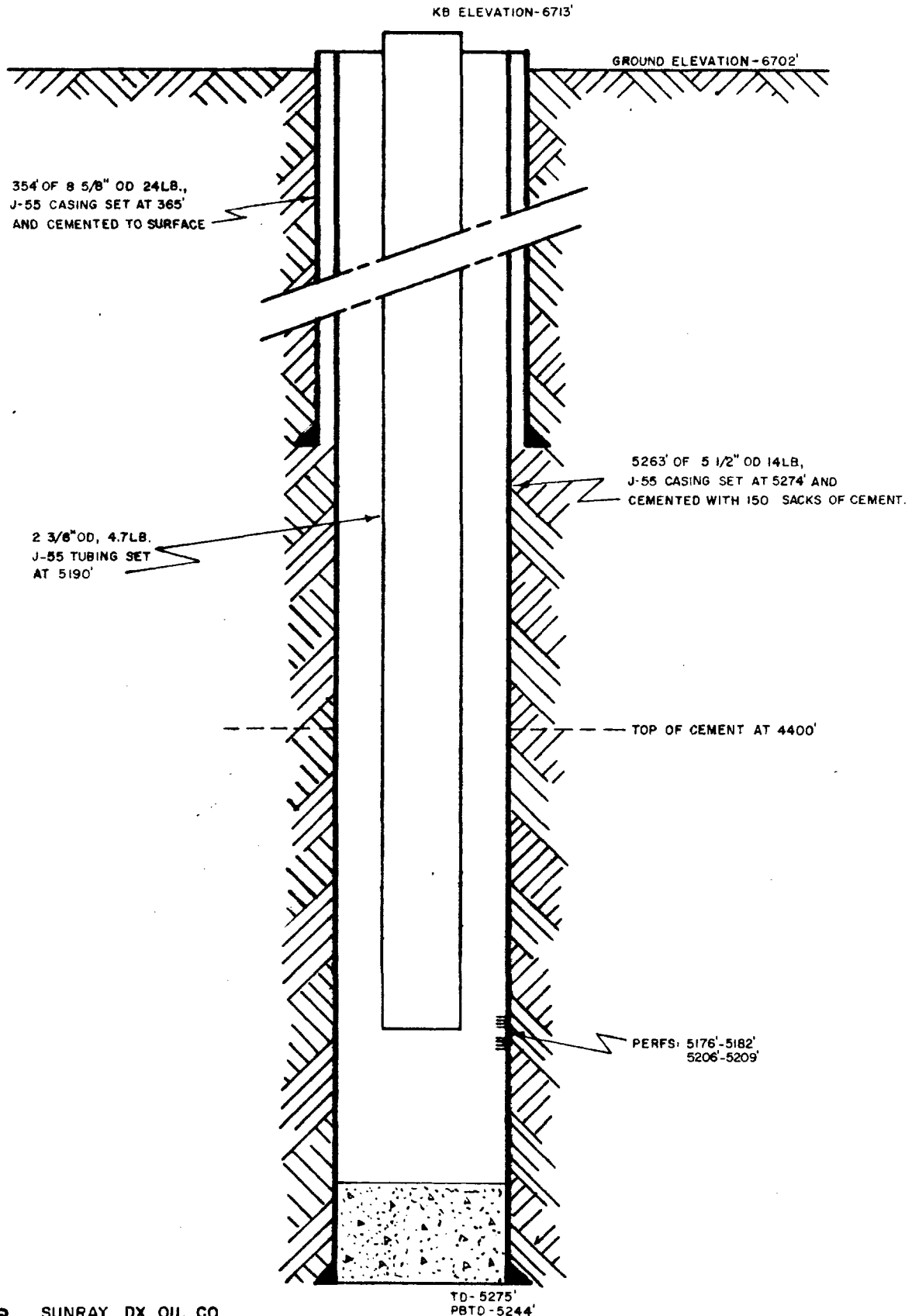
OPERATOR GULF OIL CORP.
LEASE CARSON FEDERAL WELL NO. 2
LOCATION UNIT M, SECTION 30-25N-11W

**SCHEMATIC DIAGRAM PRESENT SUBSURFACE EQUIPMENT
IN PROPOSED INJECTION WELLS
EAST BISTI UNIT AREA
SAN JUAN COUNTY, NEW MEXICO**



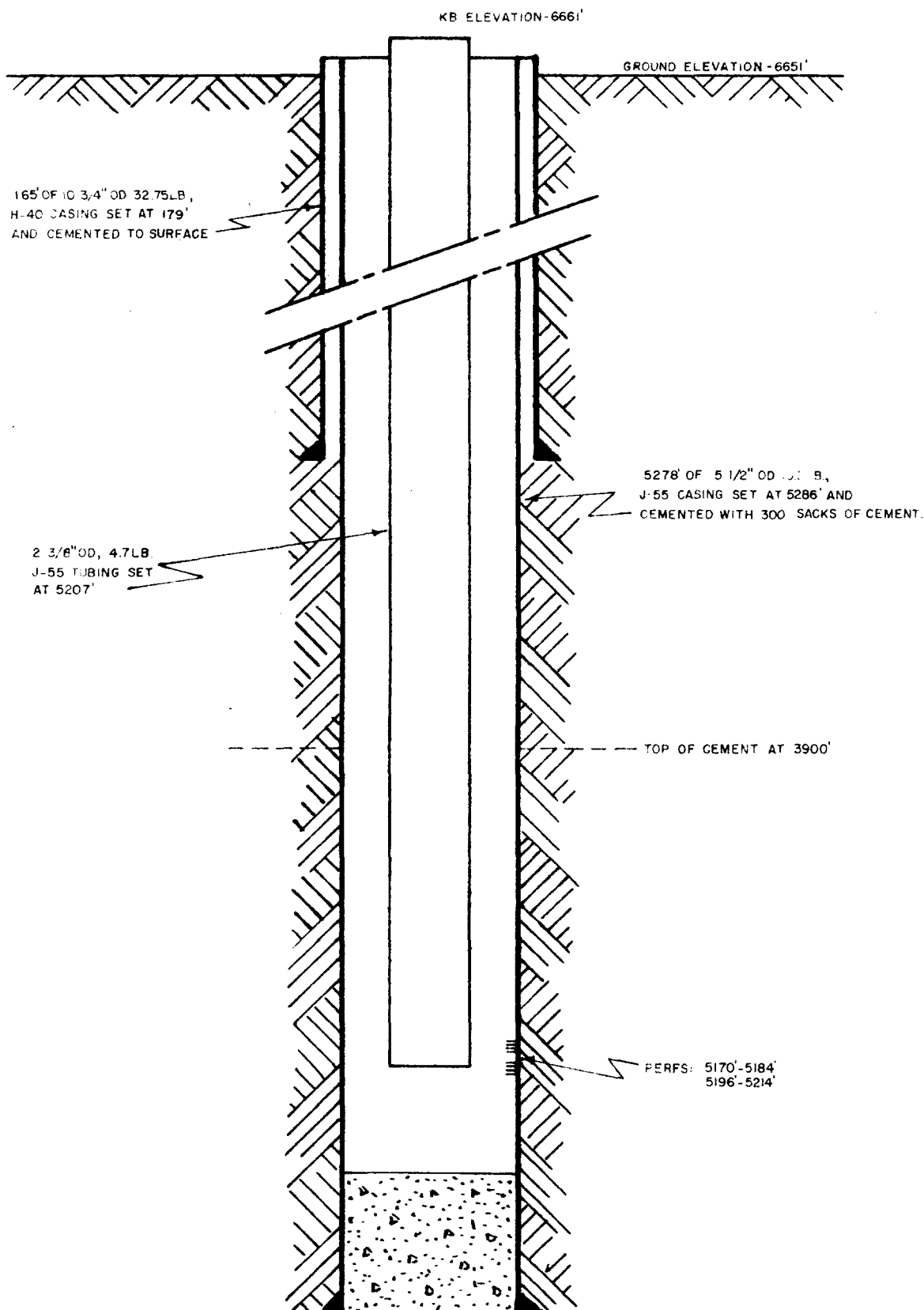
OPERATOR SKELLY OIL CO.
LEASE LOCKHART "A" **WELL NO.** 1
LOCATION UNIT A, SECTION 31 - 25N-KW

**SCHEMATIC DIAGRAM PRESENT SUBSURFACE EQUIPMENT
IN PROPOSED INJECTION WELLS
EAST BISTI UNIT AREA
SAN JUAN COUNTY, NEW MEXICO**



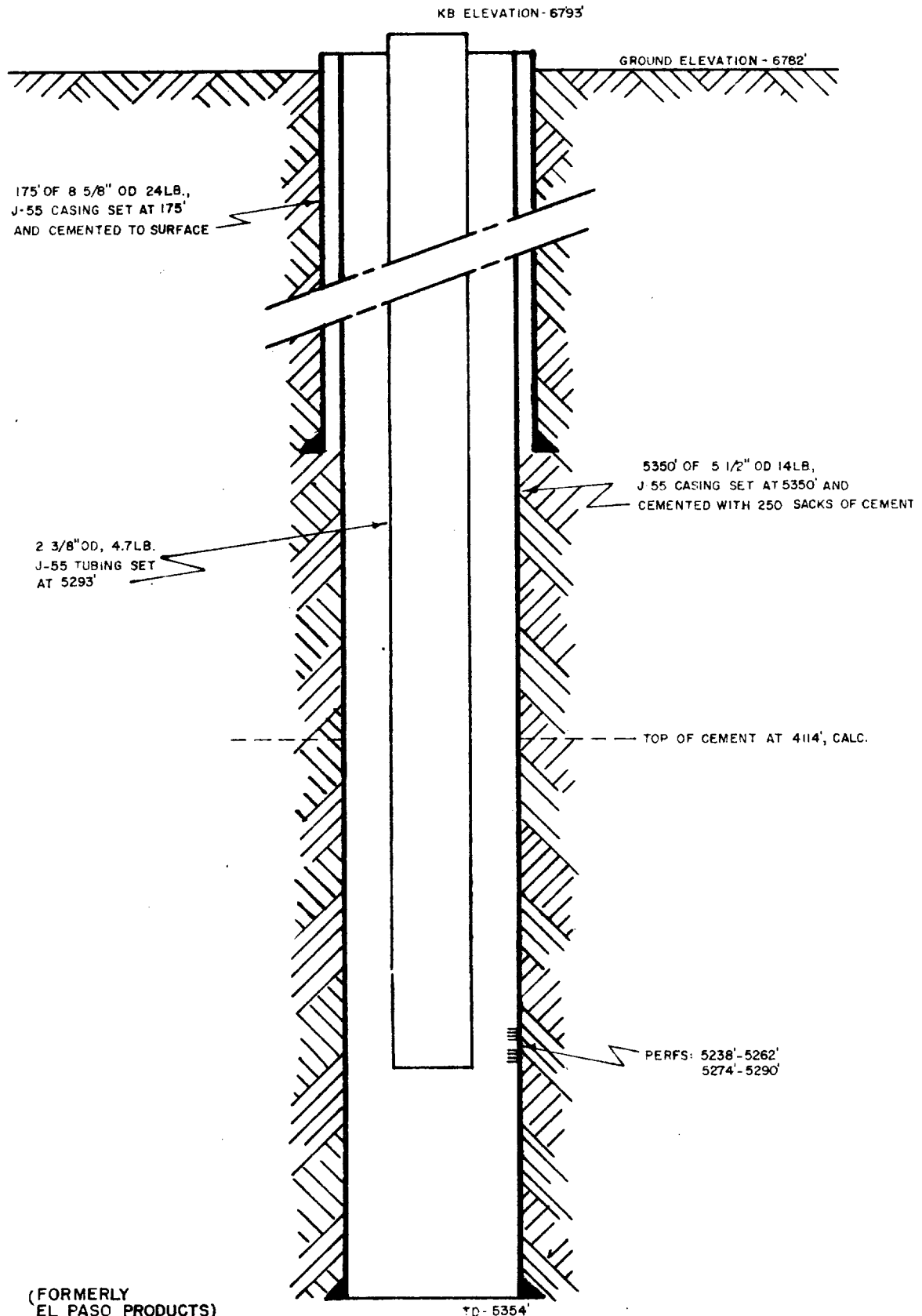
OPERATOR SUNRAY DX OIL CO
LEASE N. EATON **WELL NO.** 1
LOCATION UNIT P, SECTION 30-25N-10W

SCHEMATIC DIAGRAM PRESENT SUBSURFACE EQUIPMENT
IN PROPOSED INJECTION WELLS
EAST BISTI UNIT AREA
SAN JUAN COUNTY, NEW MEXICO



OPERATOR EL PASO NATURAL GAS PRODUCTS CO.
LEASE BROOKHAVEN "A" WELL NO. 5
LOCATION UNIT E, SECTION 29-25N-10W

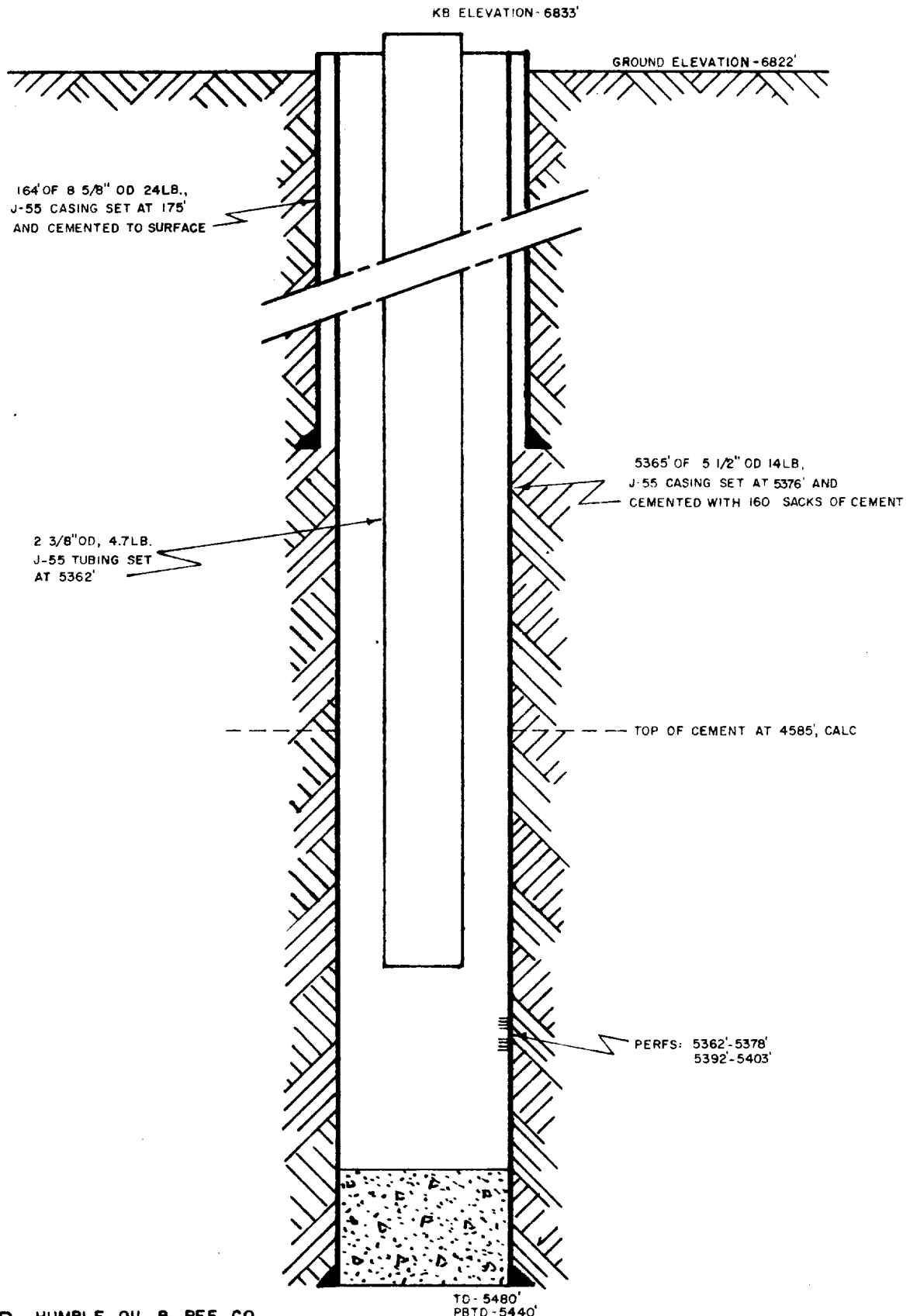
SCHEMATIC DIAGRAM PRESENT SUBSURFACE EQUIPMENT
IN PROPOSED INJECTION WELLS
EAST BISTI UNIT AREA
SAN JUAN COUNTY, NEW MEXICO



(FORMERLY
EL PASO PRODUCTS)

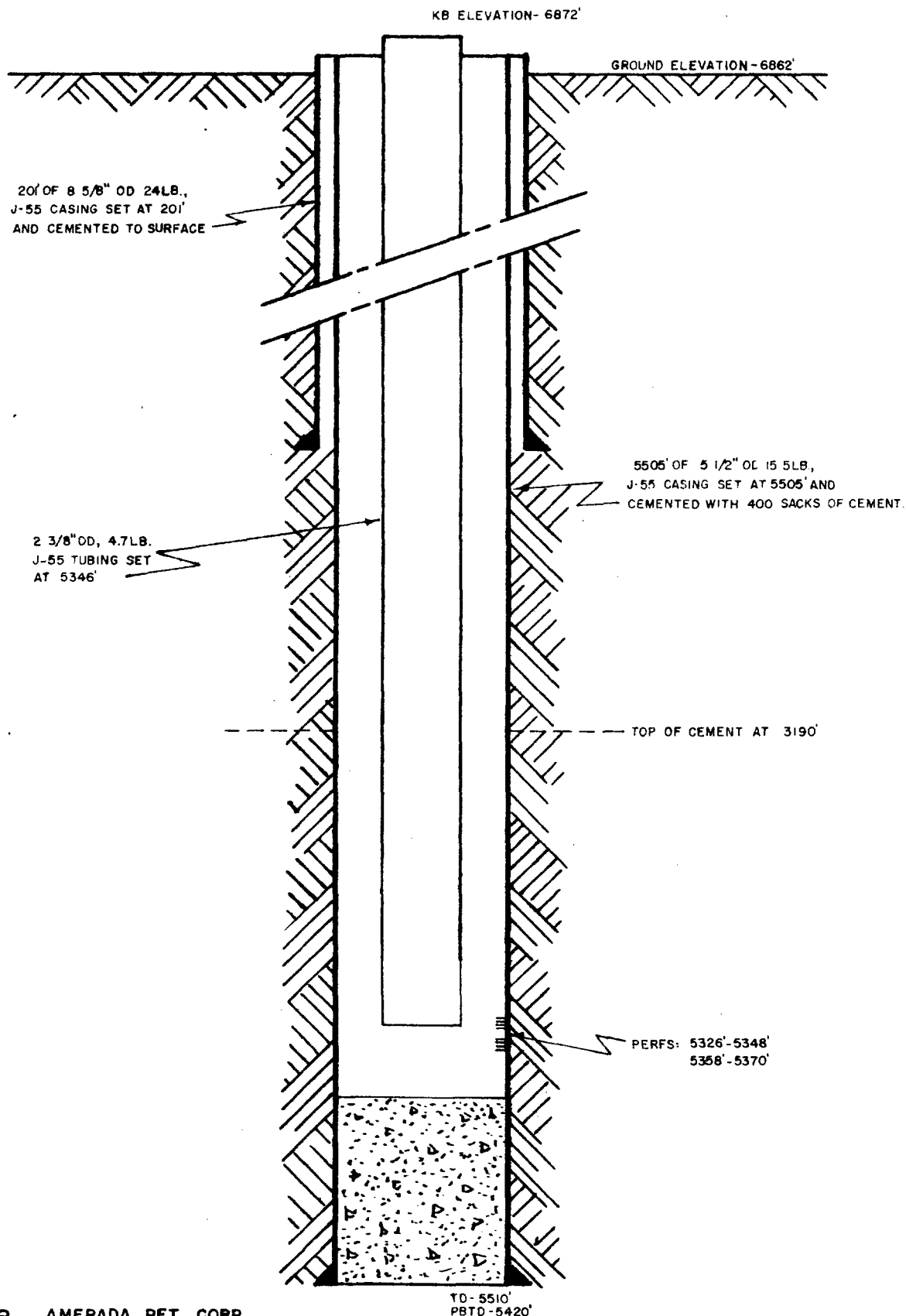
OPERATOR MOORE, MOORE & MILLER
LEASE IRISH WELL NO. 1
LOCATION UNIT F, SECTION 32-25N-10W

SCHEMATIC DIAGRAM PRESENT SUBSURFACE EQUIPMENT
IN PROPOSED INJECTION WELLS
EAST BISTI UNIT AREA
SAN JUAN COUNTY, NEW MEXICO



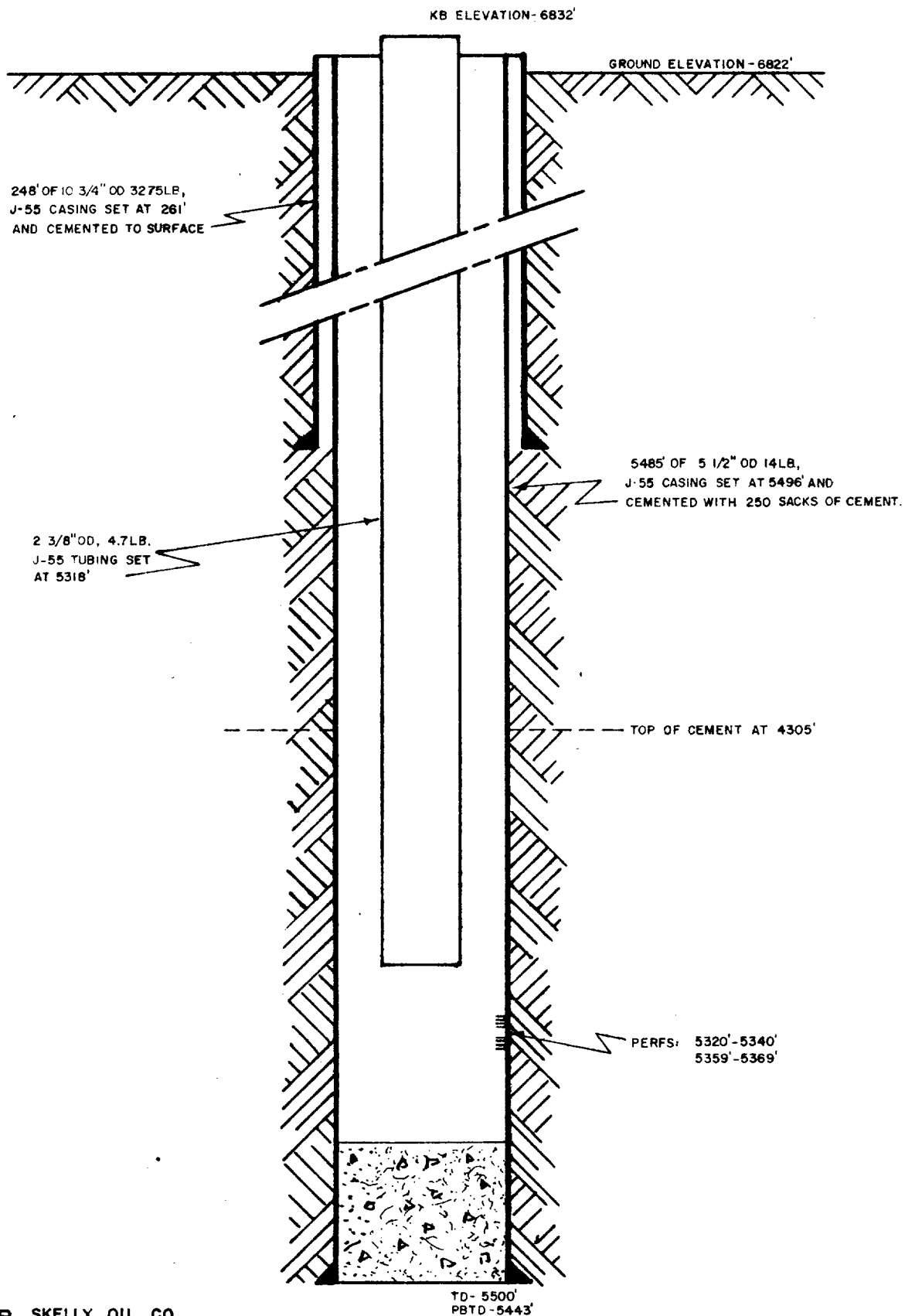
OPERATOR HUMBLE OIL & REF. CO.
LEASE STATE "AY" WELL NO. 2
LOCATION UNIT P, SECTION 32-25N-10W

**SCHEMATIC DIAGRAM PRESENT SUBSURFACE EQUIPMENT
IN PROPOSED INJECTION WELLS
EAST BISTI UNIT AREA
SAN JUAN COUNTY, NEW MEXICO**



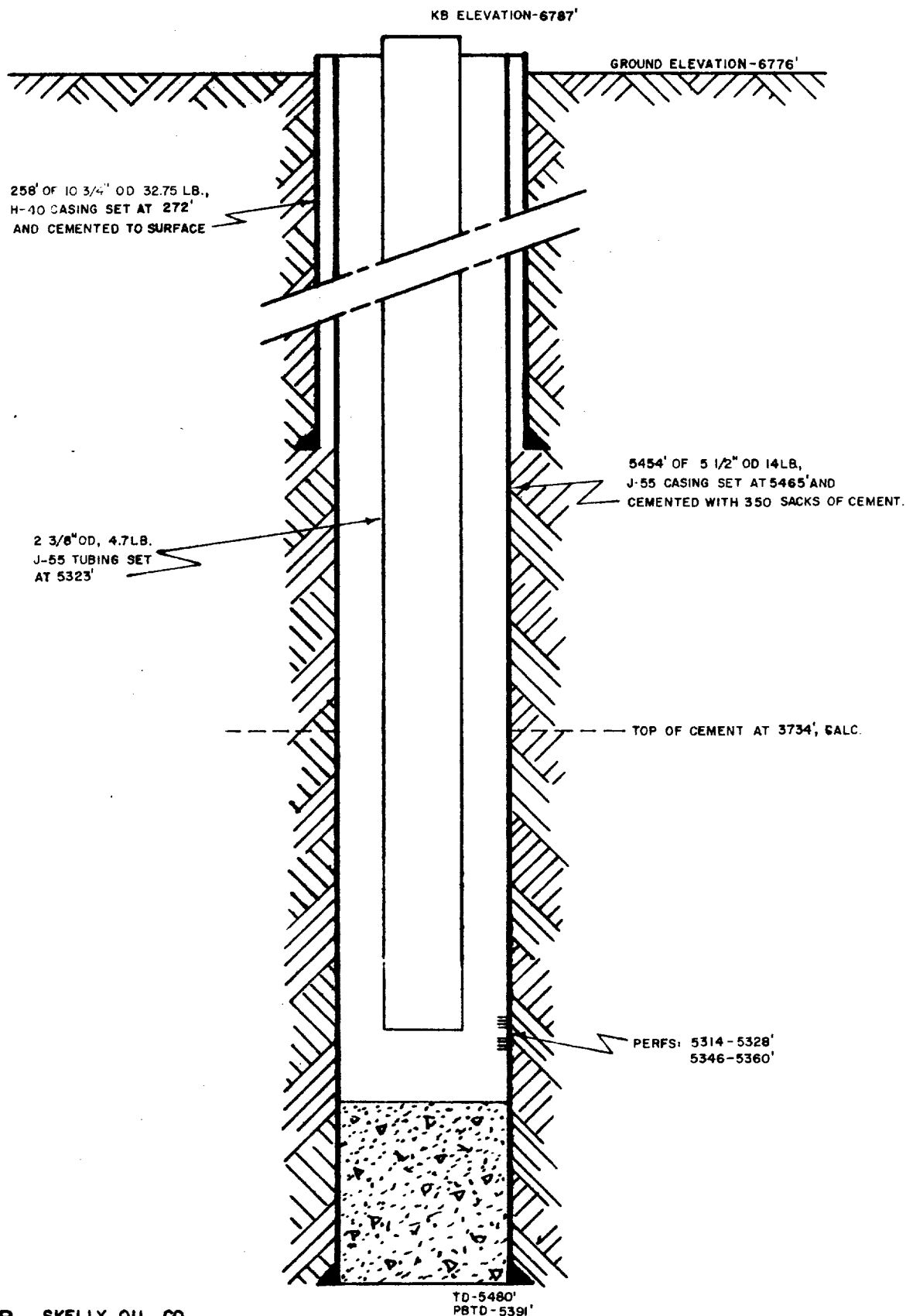
OPERATOR AMERADA PET. CORP.
 LEASE YE-NA-PAH-WHITE WELL NO. 1
 LOCATION UNIT C, SECTION 4-24N-10W

SCHEMATIC DIAGRAM PRESENT SUBSURFACE EQUIPMENT
IN PROPOSED INJECTION WELLS
EAST BISTI UNIT AREA
SAN JUAN COUNTY, NEW MEXICO



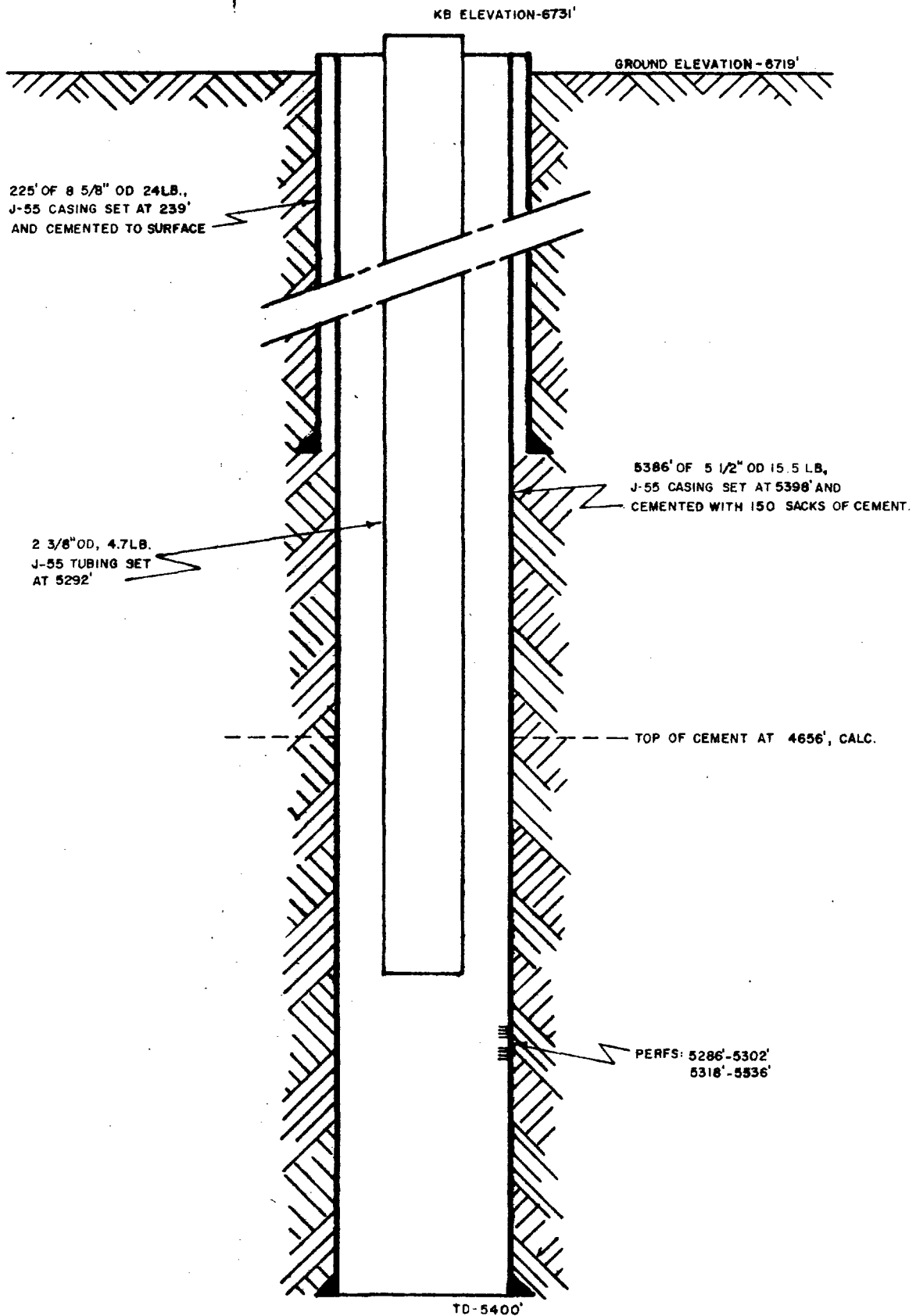
OPERATOR SKELLY OIL CO.
LEASE L. E. LOCKHART WELL NO. 1
LOCATION UNIT 0, SECTION 33-25N-10W

**SCHEMATIC DIAGRAM PRESENT SUBSURFACE EQUIPMENT
IN PROPOSED INJECTION WELLS
EAST BISTI UNIT AREA
SAN JUAN COUNTY, NEW MEXICO**



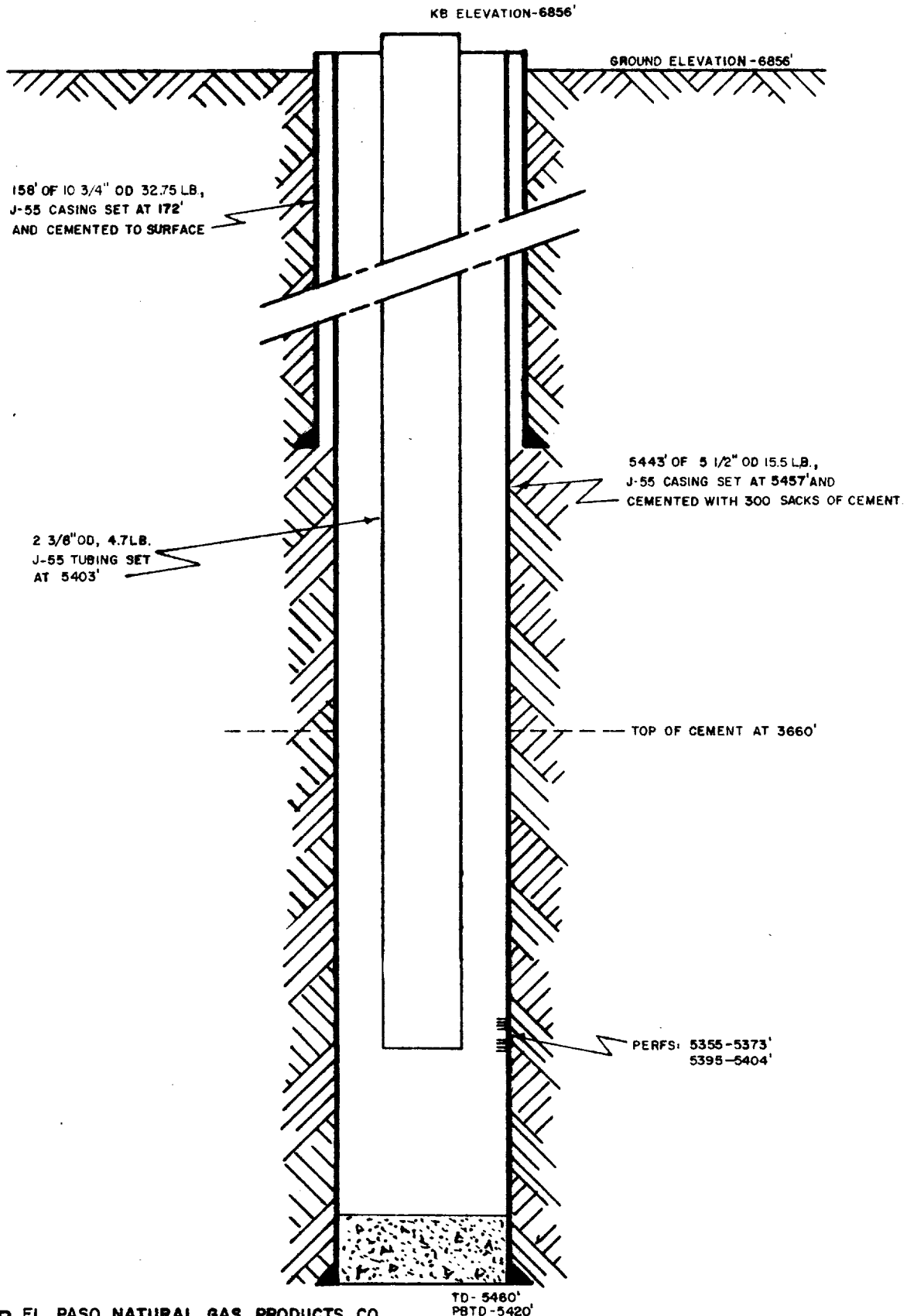
OPERATOR SKELLY OIL CO.
LEASE L. E. LOCKHART WELL NO. 2
LOCATION UNIT 1, SECTION 33-25N-10W

**SCHEMATIC DIAGRAM PRESENT SUBSURFACE EQUIPMENT
IN PROPOSED INJECTION WELLS
EAST BISTI UNIT AREA
SAN JUAN COUNTY, NEW MEXICO**



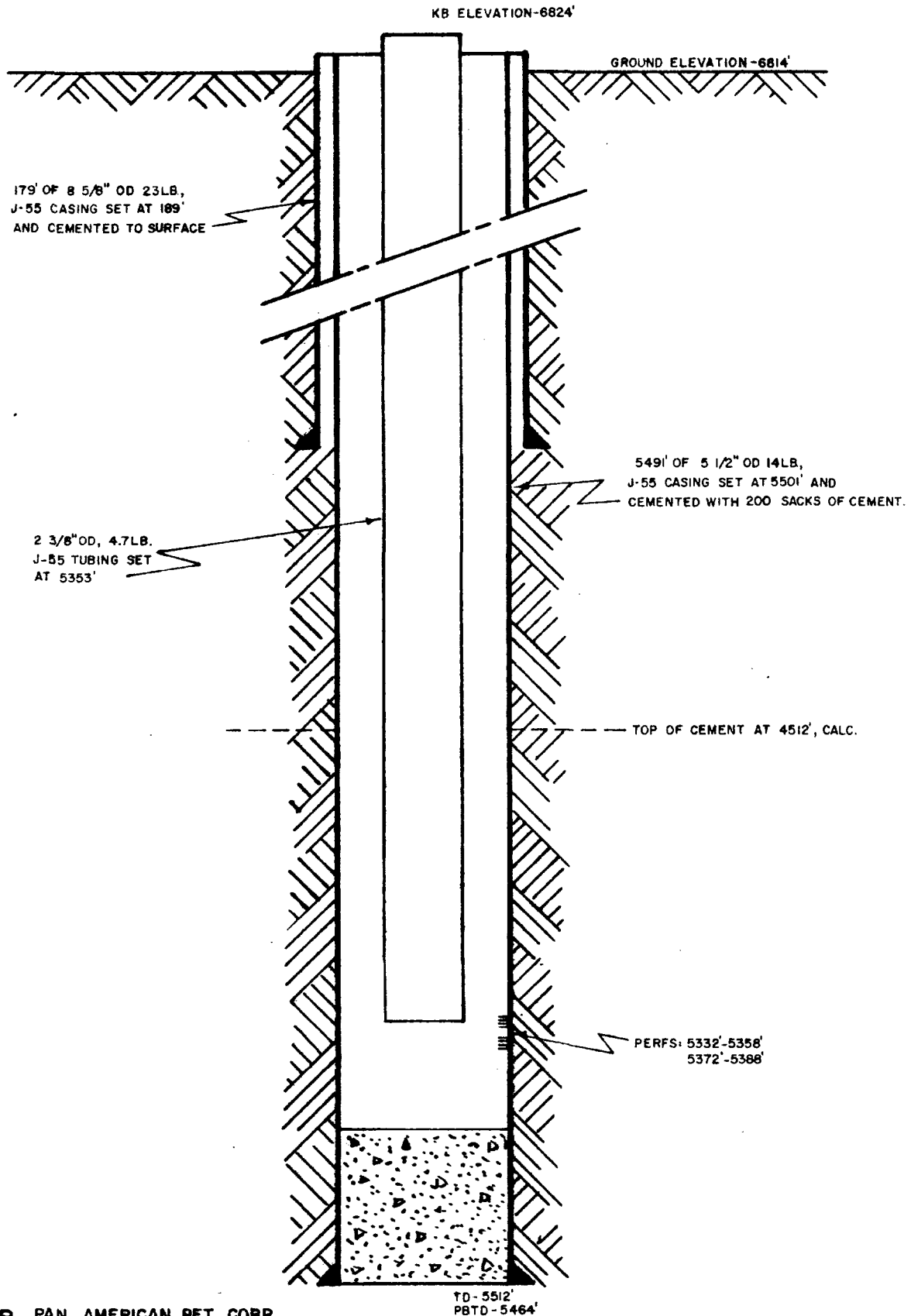
OPERATOR MONSANTO CHEMICAL CO.
 LEASE ATLAS WELL NO. 2
 LOCATION UNIT E, SECTION 34-25N-10W

**SCHEMATIC DIAGRAM PRESENT SUBSURFACE EQUIPMENT
IN PROPOSED INJECTION WELLS
EAST BISTI UNIT AREA
SAN JUAN COUNTY, NEW MEXICO**



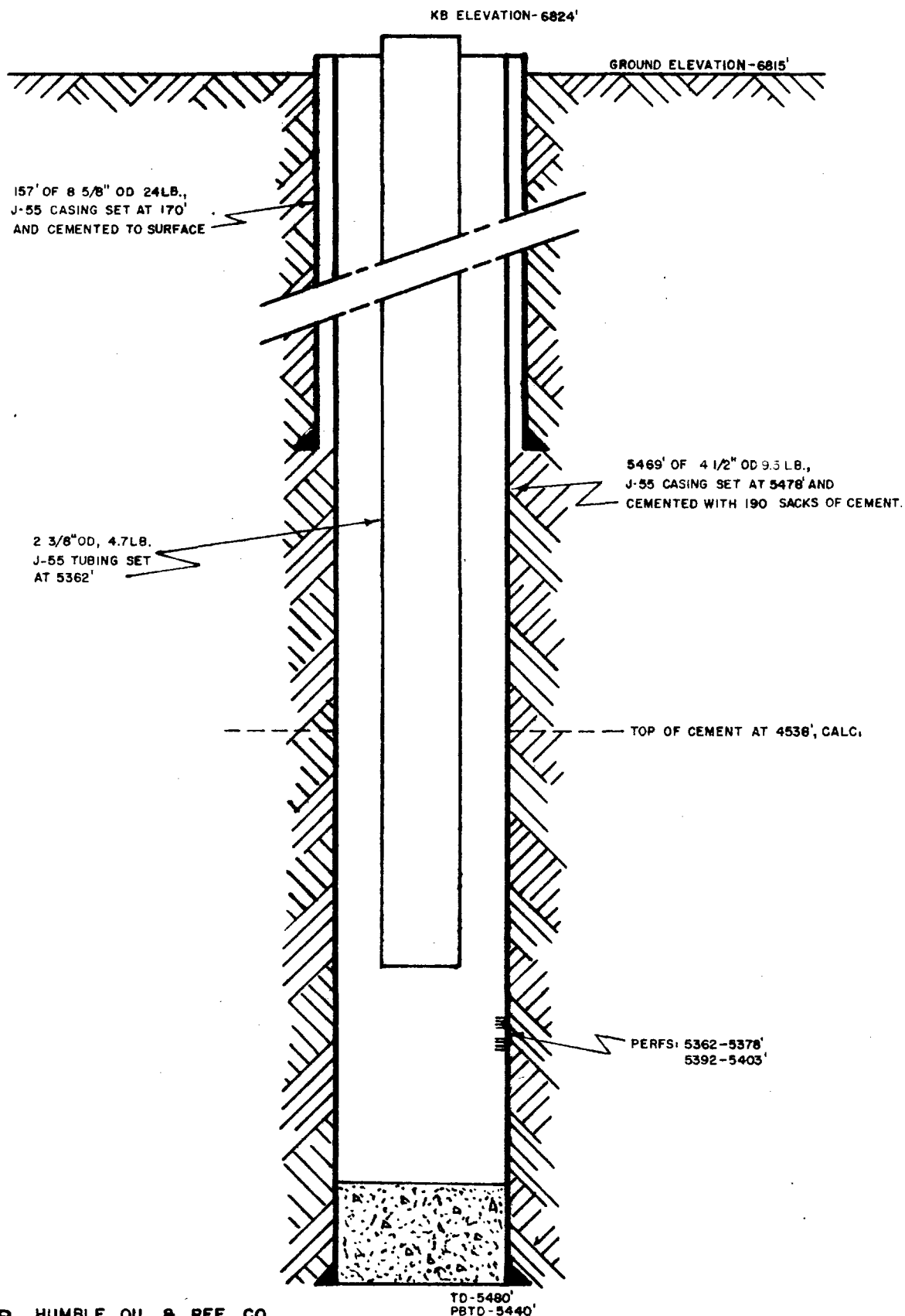
OPERATOR EL PASO NATURAL GAS PRODUCTS CO.
LEASE MOSS **WELL NO.** 4
LOCATION UNIT P, SECTION 3-24N-10W

**SCHEMATIC DIAGRAM PRESENT SUBSURFACE EQUIPMENT
IN PROPOSED INJECTION WELLS
EAST BISTI UNIT AREA
SAN JUAN COUNTY, NEW MEXICO**



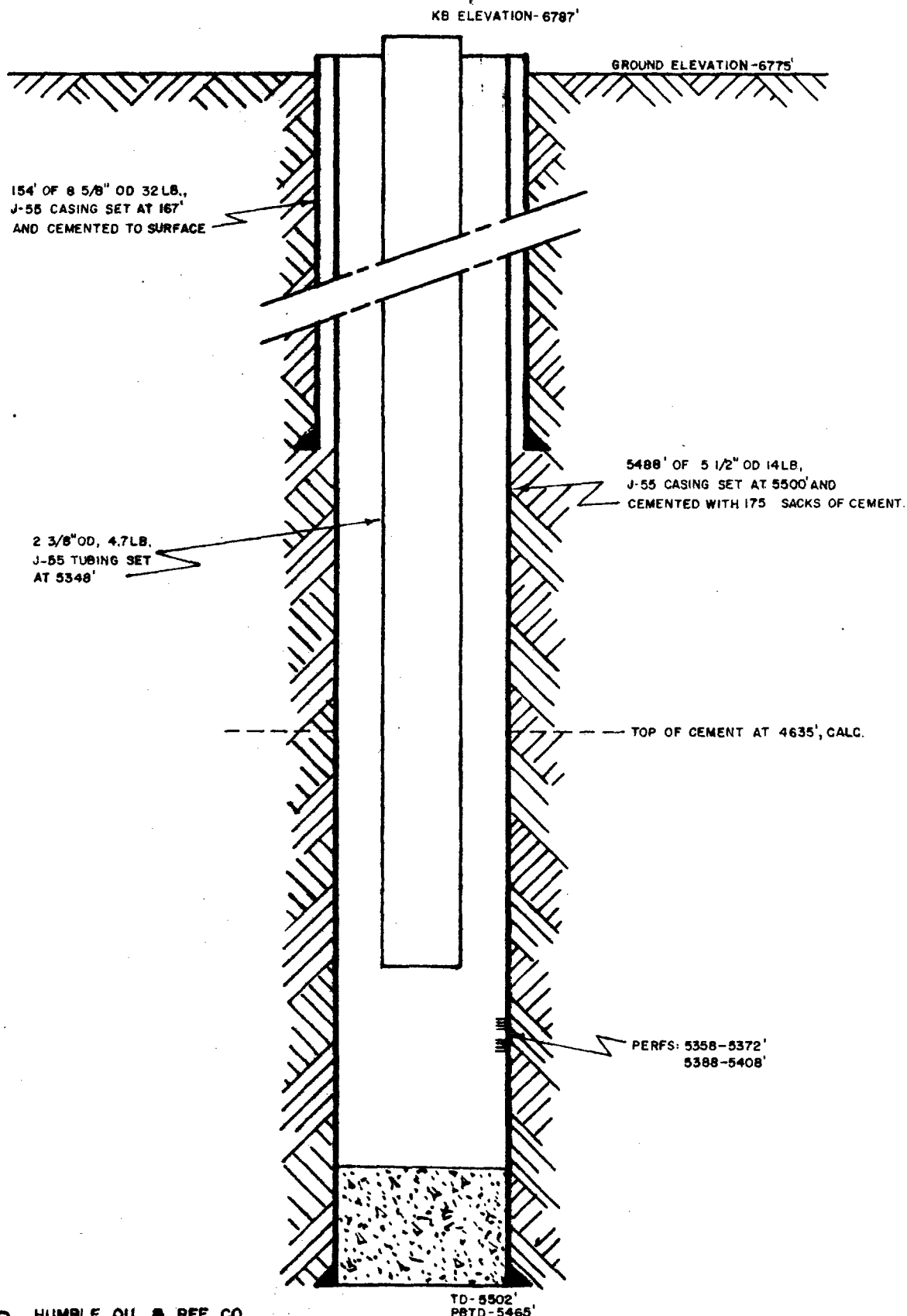
OPERATOR PAN AMERICAN PET. CORP.
 LEASE STATE "AW" WELL NO. 1
 LOCATION UNIT L, SECTION 2-24 N-10W

**SCHEMATIC DIAGRAM PRESENT SUBSURFACE EQUIPMENT
IN PROPOSED INJECTION WELLS
EAST BISTI UNIT AREA
SAN JUAN COUNTY, NEW MEXICO**



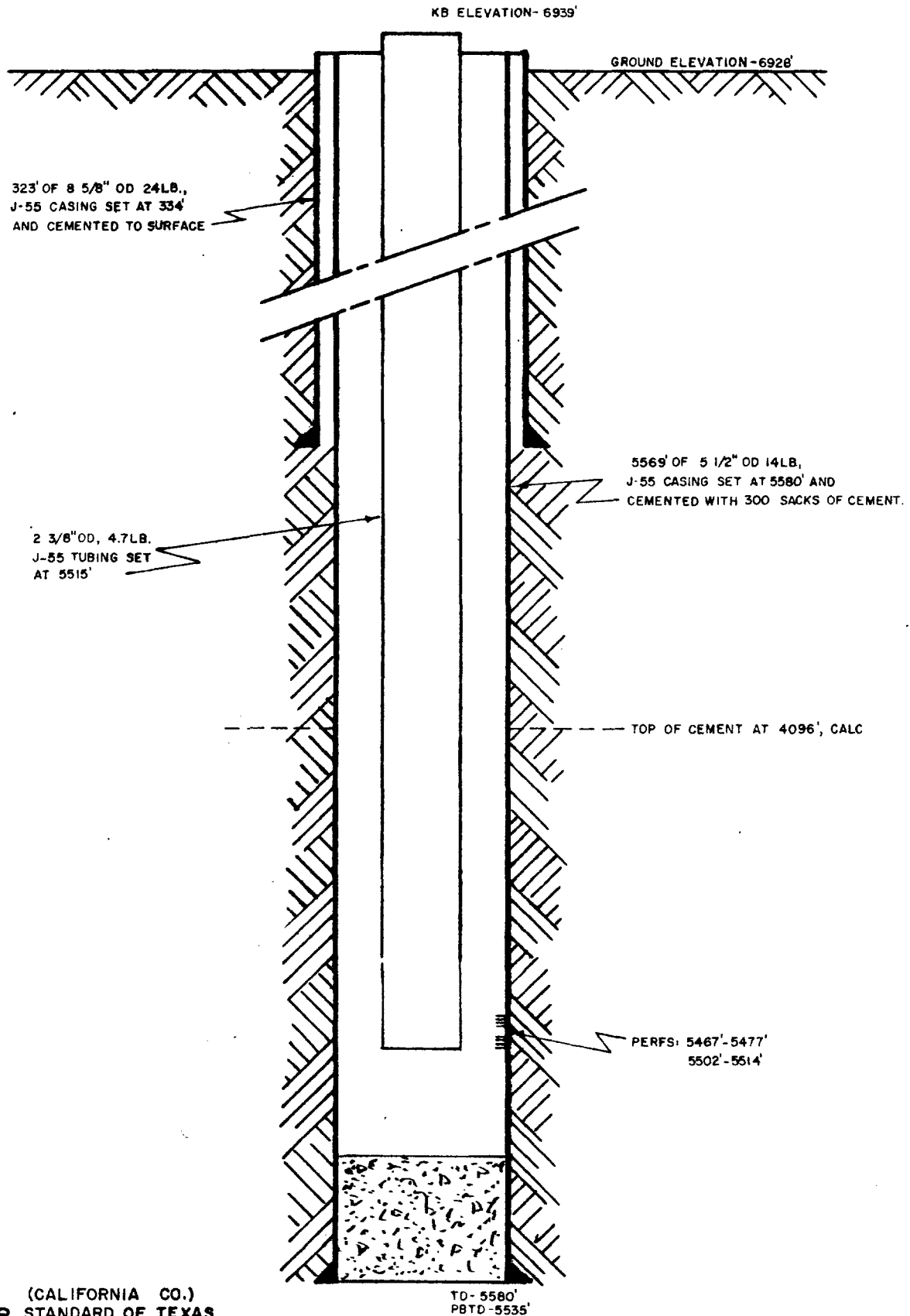
OPERATOR HUMBLE OIL & REF. CO.
 LEASE STATE "AZ" WELL NO. 2
 LOCATION UNIT F, SECTION 2-24N-10W

**SCHEMATIC DIAGRAM PRESENT SUBSURFACE EQUIPMENT
IN PROPOSED INJECTION WELLS
EAST BISTI UNIT AREA
SAN JUAN COUNTY, NEW MEXICO**



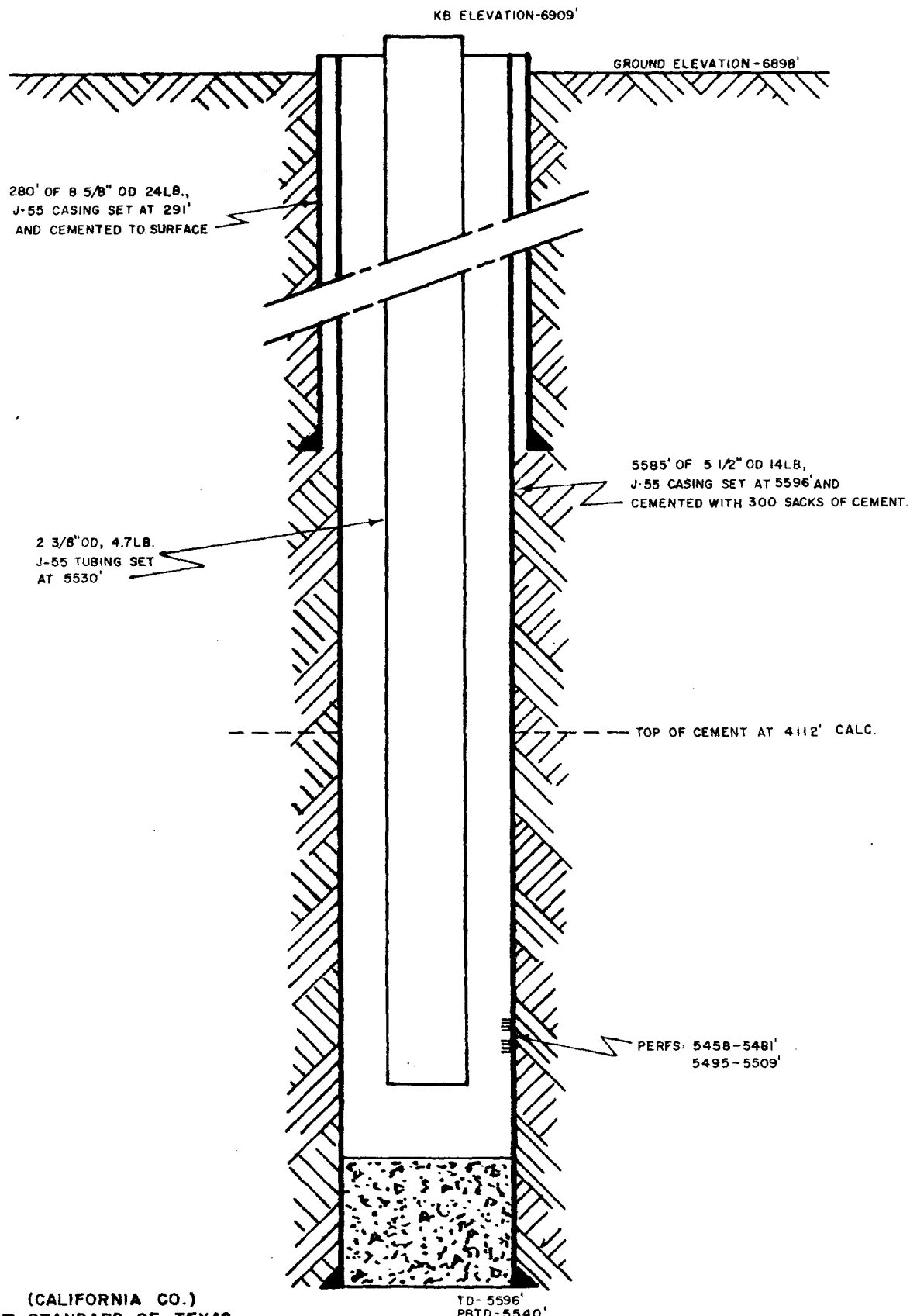
OPERATOR HUMBLE OIL & REF. CO.
 LEASE BISTI OIL UNIT WELL NO. 1
 LOCATION UNIT B, SECTION 2-24N-10W

**SCHEMATIC DIAGRAM PRESENT SUBSURFACE EQUIPMENT
IN PROPOSED INJECTION WELLS
EAST BISTI UNIT AREA
SAN JUAN COUNTY, NEW MEXICO**



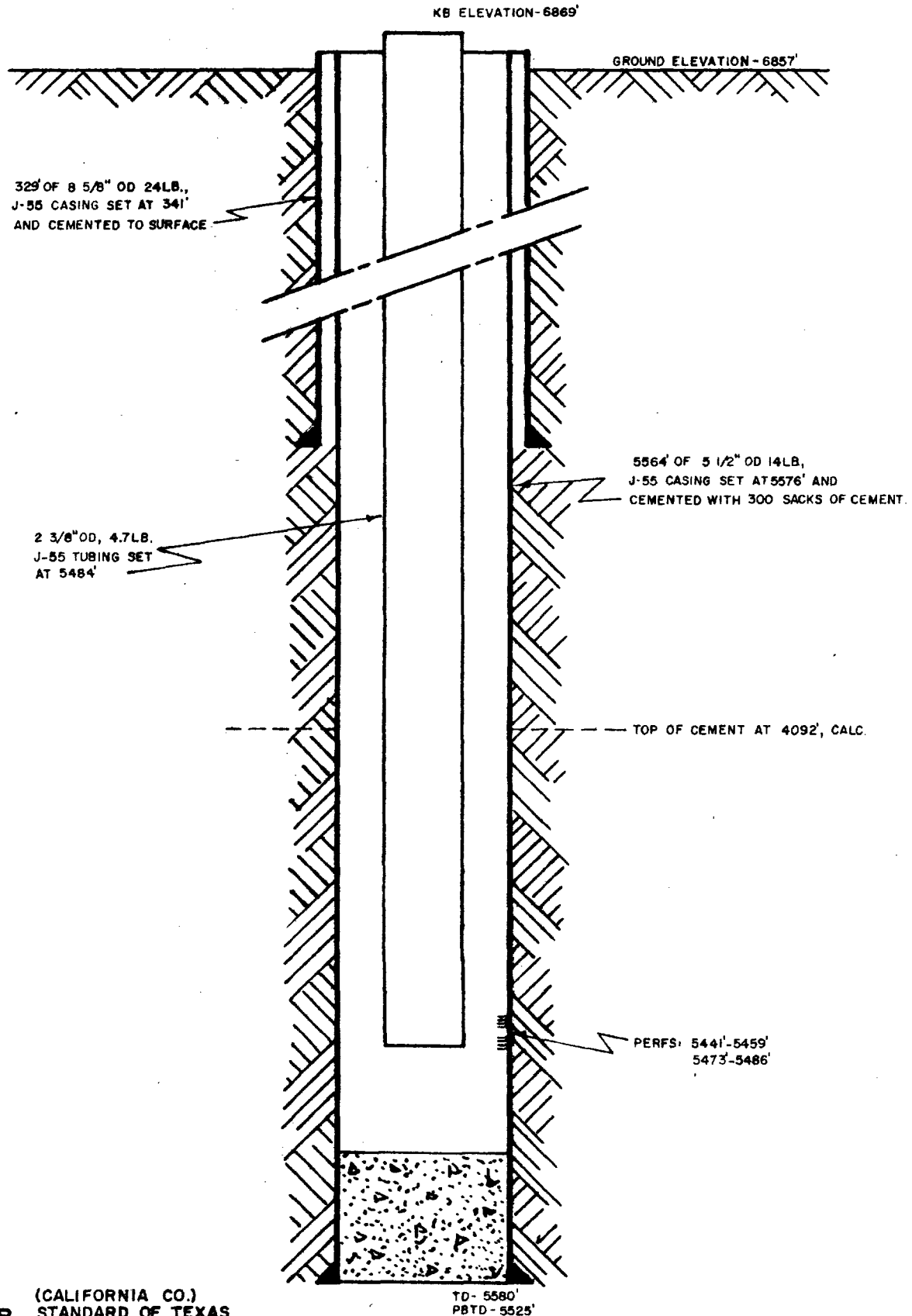
(CALIFORNIA CO.)
OPERATOR STANDARD OF TEXAS
LEASE FEDERAL "9" **WELL NO.** 12-4
LOCATION UNIT F, SECTION 12-24N-10W

**SCHEMATIC DIAGRAM PRESENT SUBSURFACE EQUIPMENT
IN PROPOSED INJECTION WELLS
EAST BISTI UNIT AREA
SAN JUAN COUNTY, NEW MEXICO**



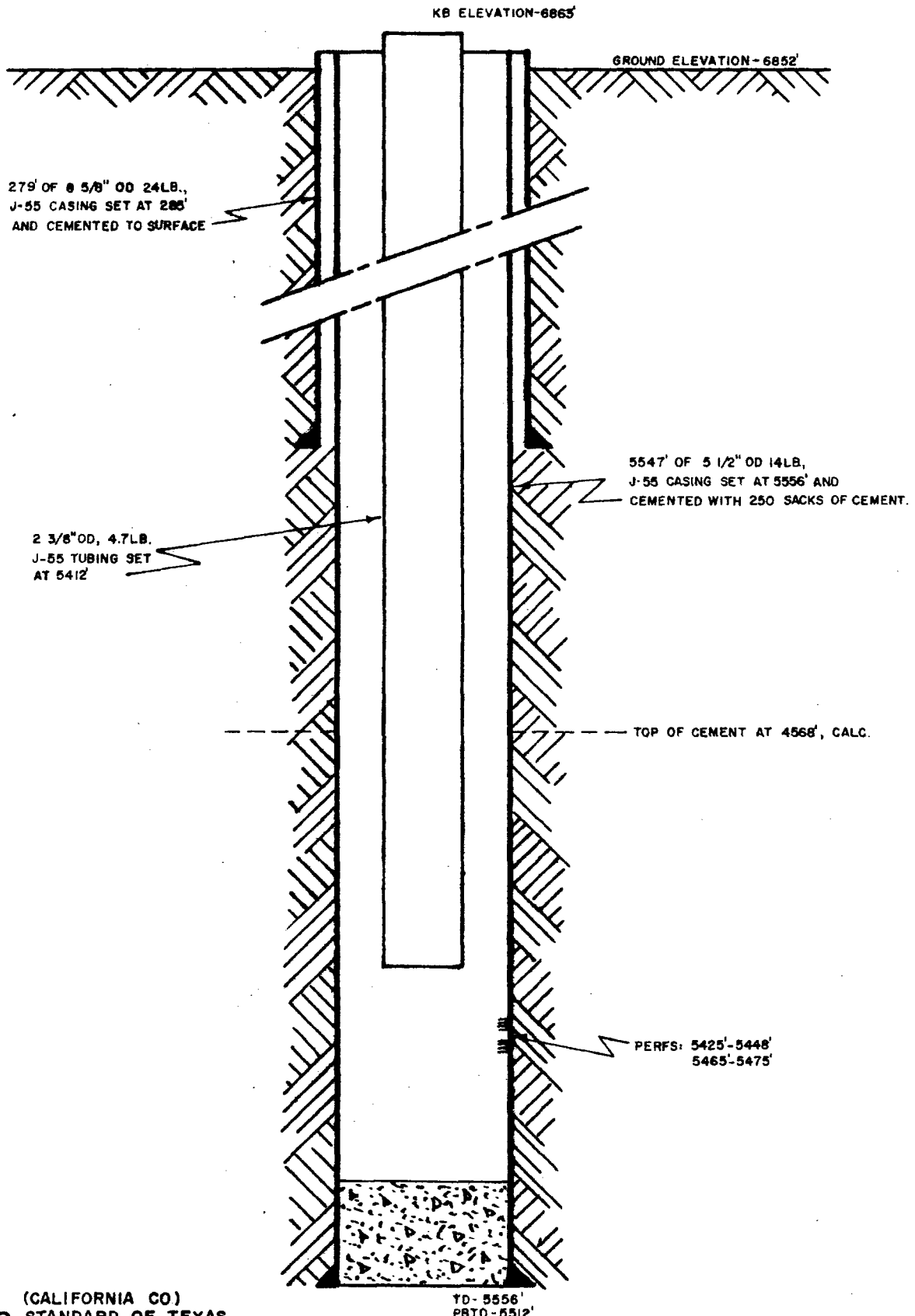
(CALIFORNIA CO.)
OPERATOR STANDARD OF TEXAS
 LEASE FEDERAL "9" WELL NO. 12-2
 LOCATION UNIT B. SECTION 12-24N-10W

**SCHEMATIC DIAGRAM PRESENT SUBSURFACE EQUIPMENT
IN PROPOSED INJECTION WELLS
EAST BISTI UNIT AREA
SAN JUAN COUNTY, NEW MEXICO**



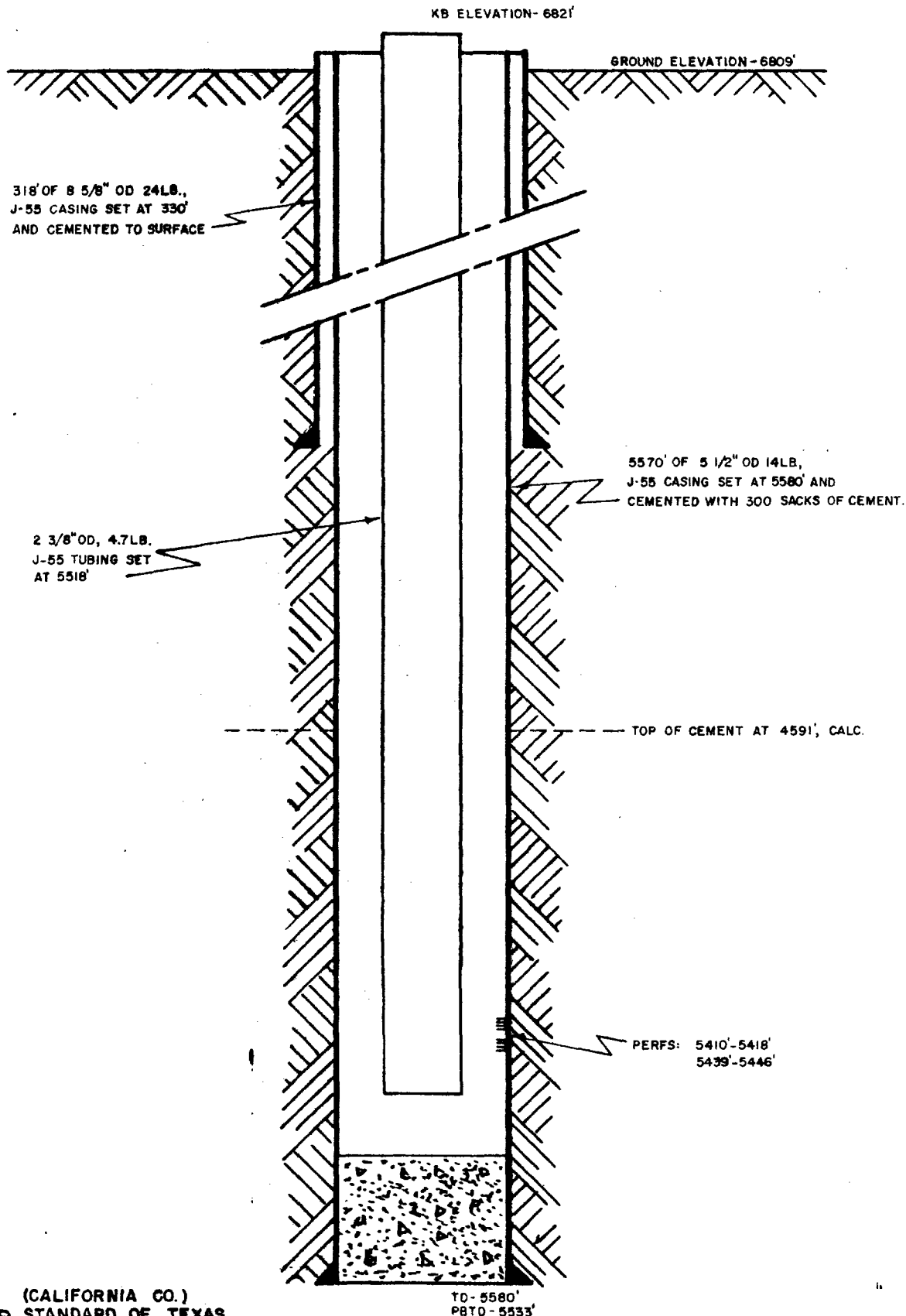
OPERATOR (CALIFORNIA CO.) STANDARD OF TEXAS
 LEASE FEDERAL "9" WELL NO. 1-4
 LOCATION UNIT P, SECTION 1-24N-10W

**SCHEMATIC DIAGRAM PRESENT SUBSURFACE EQUIPMENT
IN PROPOSED INJECTION WELLS
EAST BISTI UNIT AREA
SAN JUAN COUNTY, NEW MEXICO**



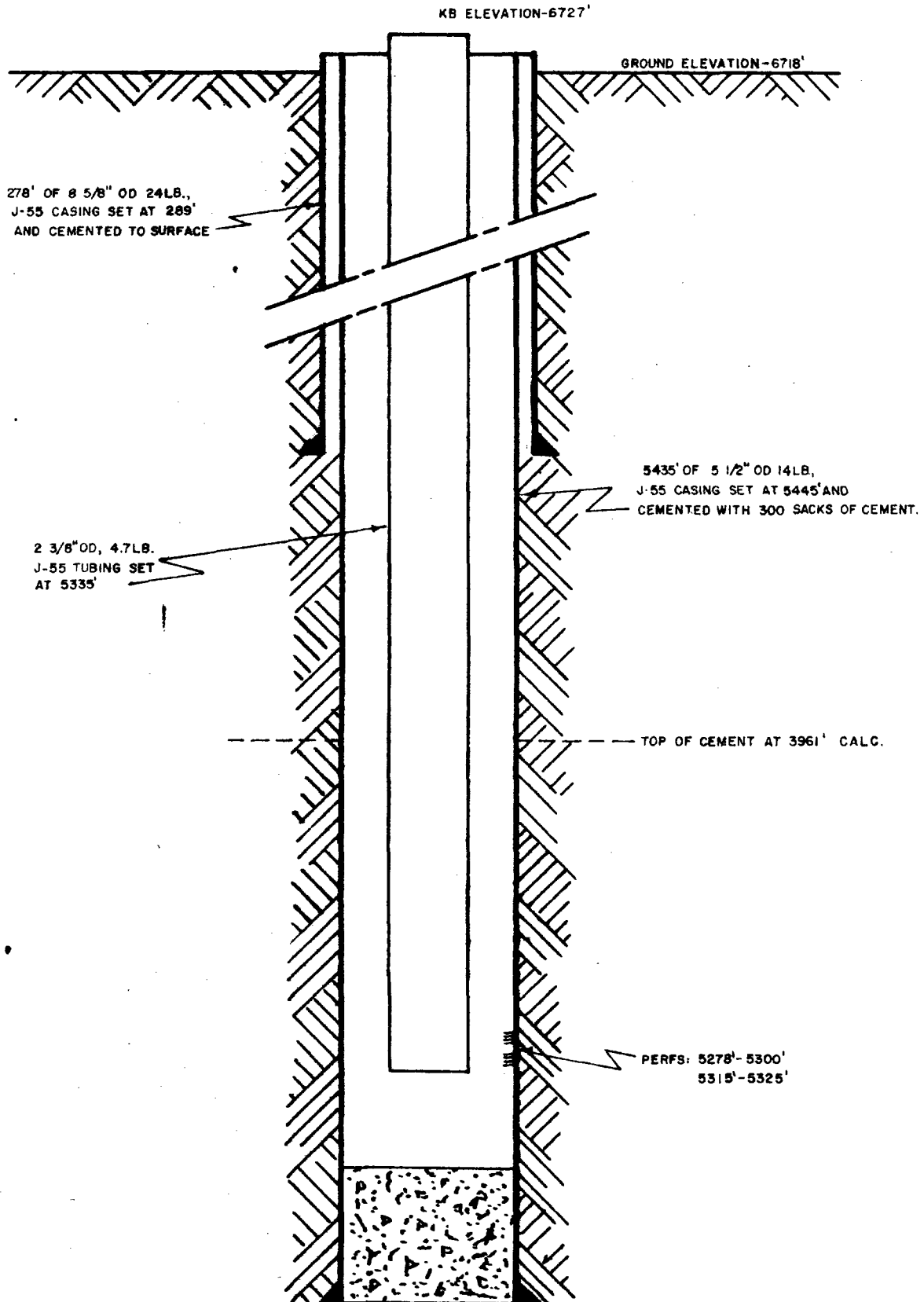
(CALIFORNIA CO)
 OPERATOR STANDARD OF TEXAS
 LEASE FEDERAL "7" WELL NO. 7-3
 LOCATION UNIT F, SECTION 7-24N-9W

**SCHEMATIC DIAGRAM PRESENT SUBSURFACE EQUIPMENT
IN PROPOSED INJECTION WELLS
EAST BISTI UNIT AREA
SAN JUAN COUNTY, NEW MEXICO**



(CALIFORNIA CO.)
 OPERATOR STANDARD OF TEXAS
 LEASE FEDERAL "7" WELL NO. 7-8
 LOCATION UNIT H, SECTION 7-24N-9W

**SCHEMATIC DIAGRAM PRESENT SUBSURFACE EQUIPMENT
IN PROPOSED INJECTION WELLS
EAST BISTI UNIT AREA
SAN JUAN COUNTY, NEW MEXICO**



(CALIFORNIA CO.)
 OPERATOR STANDARD OF TEXAS
 LEASE FEDERAL "7" WELL NO. 8-2
 LOCATION UNIT N, SECTION 8-24N-9W

EAST BISTI UNIT
Dedicated Acreage and Project Allowable

<u>T</u>	<u>R</u>	<u>Sec</u>	<u>Operator</u>	<u>Well</u>	<u>Dedication Acreage</u>	<u>Project Allowable</u>
24	9	6	Pan Am.	Hairston #2	S/2, SE/4	0
		7	Std. of Texas	Fed. 7 #7-1	N/2, SW/4	104
		7	Std. of Texas	Fed. 7 #7-2	N/2, NW/4	104
		7	Std. of Texas	Fed. 7 #7-3	S/2, NW/4	104
		7	Std. of Texas	Fed. 7 #7-4	N/2, SE/4	104
		7	Std. of Texas	Fed. 7 #7-5	N/2, NE/4	104
		7	Std. of Texas	Fed. 7 #7-6	S/2, NE/4	104
		8	Pan Am.	Heggie #1	S/2, NE/4	0
		8	Std. of Texas	Fed. 8 #8-1	S/2, SE/4	104
		8	Std. of Texas	Fed 7 #8-2	S/2, SW/4	104
		17	So. Union Gas	Whitley #1	E/2, NW/4	104
		17	B M & G	Schwerdtfeger #1	SW/4, NE/4	0
24	10	1	Std. of Texas	Fed. 9 #1-1	S/2, SW/4	104
		1	Std. of Texas	Fed. 9 #1-2	S/2, NW/4	104
		1	Std. of Texas	Fed. 9 #1-3	N/2, SW/4	104
		1	Std. of Texas	Fed. 9 #1-4	S/2, SE/4	104
		2	Humble	Bisti Oil Unit #1	N/2, NE/4	106
		2	Humble	State AZ #1	N/2, NW/4	104
		2	Humble	State AZ #2	S/2, NW/4	104
		2	Humble	State AZ #3	S/2, NE/4	104
		2	Pan Am.	State AW #1	N/2, SW/4	104
		2	Pan Am.	State AW #2	S/2, SW/4	104
		2	Pan Am.	State AV #1	N/2, SE/4	104
		2	Pan Am.	State AV #2	S/2, SE/4	104
		3	Moore	Scott #2	N/2, NW/4	104
		3	Moore	Scott #3	S/2, NW/4	0
		3	Moore	Scott #5	N/2, SW/4	104
		3	EPNGP	Moss #1	N/2, NE/4	104
		3	EPNGP	Moss #2	S/2, NE/4	104
		3	EPNGP	Moss #3	N/2, SE/4	104
		3	EPNGP	Moss #4	S/2, SE/4	104
		4	Amerada	Ye Na Pah White #1	NE/4, NW/4	52
		4	Moore	Scott #1	N/2, NE/4	104
		4	Moore	Scott #4	S/2, NE/4	104
		5	H. F. Sears	Navajo #1-5	E/2, NE/4	104
		9	Val R. Reese	Fed. #2-9	N/2, NE/4	0
		10	Pan Am.	Rutter #1	N/2, NW/4	104
		11	Std. of Texas	Fed. 11 #11-1	N/2, NE/4	104
		12	Std. of Texas	Fed. 9 #12-1	S/2, NE/4	104
		12	Std. of Texas	Fed. 9 #12-2	N/2, NE/4	104
		12	Std. of Texas	Fed. 9 #12-3	N/2, NW/4	104
		12	Std. of Texas	Fed. 9 #12-4	S/2, NW/4	104
		13	Std. of Texas	Fed. 10 #13-1	NE/4, NE/4	0
25	10	19	Sun	Ith Hal E Wood #1	S/2, SW/4	0
		19	Wellshire	Me Ga El #2	S/2, SE/4	0
		28	Skelly	L. E. Lockhart #5	S/2, SE/4	104
		28	Skelly	L. E. Lockhart #6	N/2, SE/4	0

<u>T</u>	<u>R</u>	<u>Sec</u>	<u>Operator</u>	<u>Well</u>	<u>Dedication Acreage</u>	<u>Project Allowable</u>
25	10	28	Elliot & Hall	Fed. T #5	S/2, SW/4	0
		29	EPNGP	Brookhaven A #1	S/2, SW/4	104
		29	EPNGP	Brookhaven A #2	S/2, SE/4	0
		29	EPNGP	Brookhaven A #3	N/2, SW/4	104
		29	EPNGP	Brookhaven A #4	N/2, SE/4	104
		29	EPNGP	Brookhaven A #5	S/2, NW/4	104
		30	Sun	Eaton #1	S/2, NW/4	0
		30	Sun	Eaton #2	N/2, NW/4	0
		30	Atlantic	Francisco #1	S/2, NE/4	104
		30	Atlantic	Francisco #2	N/2, NE/4	104
		30	Gulf	Carson Fed. #1	N/2, SW/4	104
		30	Gulf	Carson Fed. #2	S/2, SW/4	104
		30	Sunray	N. Eaton #1	S/2, SE/4	104
		30	Sunray	N. Eaton #2	N/2, SE/4	104
		31	Skelly	Lockhart A #1	N/2, NE/4	104
		31	Skelly	Lockhart A #2	N/2, NW/4	104
		32	EPNGP	Todson #1	N/2, NW/4	104
		32	EPNGP	Irish #1	S/2, NW/4	104
		32	EPNGP	State Pool #1	N/2, NE/4	104
		32	EPNGP	Caltrider #1	S/2, NE/4	104
		32	Humble	State AY #1	N/2, SE/4	104
		32	Humble	State AY #2	S/2, SE/4	104
		33	Elliot Hall	Federal "T" #1	S/2, SW/4	104
		33	Elliot Hall	Federal "T" #2	N/2, SW/4	104
		33	Elliot Hall	Federal "T" #3	S/2, NW/4	104
		33	Elliot Hall	Federal "T" #4	N/2, NW/4	0
		33	Skelly	L. E. Lockhart #1	S/2, SE/4	104
		33	Skelly	L. E. Lockhart #2	N/2, SE/4	104
		33	Skelly	L. E. Lockhart #3	S/2, NE/4	104
		33	Skelly	L. E. Lockhart #4	N/2, NE/4	104
		34	Monsanto	Atlas #1	SW/4, NE/4 & NW/4, SE/4	0
		34	Monsanto	Atlas #2	W/2, NW/4	104
		34	Monsanto	Frank #1	W/2, SW/4	104
		34	Monsanto	Blanche #1	S/2, SE/4	0
		34	Elliot	Fed. "C" #1	E/2, SW/4	104
		34	Atlas Minerals	Atlas #1	NE/4, SE/4	0
		34	Atlas Minerals	Atlas A #2	SE/4, NW/4	52
		35	Atlas Minerals	Atlas A #1	SW/4, SW/4	0
		35	Monsanto	Atlas #3	E/2, SW/4	104
		35	Wellshire Dev.	Federal #1	S/2, SE/4	104
25	11	14	Texas Co.	Navajo "T" #1	S/2, SW/4	104
		15	Sunray	Platero #1	S/2, SW/4	104
		15	Texas Co.	Navajo "O" #1	S/2, SE/4	104
		16	Shell	Mudge 6 #12	S/2, NW/4	104
		16	Shell	Mudge 6 #13	W/2, SW/4	139
		16	Shell	Mudge 6 #14	E/2, SW/4	139
		16	Shell	Mudge 6 #23		
		16	Shell	Mudge 6 #24		
		16	Shell	Mudge 6 #34	S/2, SE/4	104
		21	Mobil	Canuto #1	W/2, NW/4	104
		21	Mobil	Canuto #2	E/2, NW/4	104

<u>T</u> <u>R</u>	<u>Sec</u>	<u>Operator</u>	<u>Well</u>	<u>Dedication</u> <u>Acreage</u>	<u>Project</u> <u>Allowable</u>
25 11	21	Skelly	Navajo K #1	N/2, NE/4	104
	21	Gulf	Tah Nez Bah #1	N/2, SE/4	104
	22	Shell	Mohr #21-22	N/2, NW/4	104
	22	Sun	Ka Na Pah #1	S/2, NE/4	104
	22	Sun	Ka Na Pah #2	N/2, NE/4	104
	22	Mobil	Ah Nus Bah #1	NE/4, SW/4	52
	22	Sunray	Es Ka Nel E Wood #1	N/2, SE/4	104
	22	Sunray	Es Ka Nel E Wood #2	S/2, SE/4	104
	23	Texas Co.	Navajo "M" #1	W/2, NW/4	104
	23	Texas Co.	Navajo "M" #2	E/2, NW/4	0
	23	Sunray	Bittoney Nez #1	S/2, NE/4	104
	23	Sun	Ko Sa #1	N/2, SW/4	104
	23	Sun	Ko Sa #2	S/2, SW/4	104
	23	Sunray	Mar Ga Le Ta #1	N/2, SE/4	104
	23	Sunray	Mar Ga Le Ta #2	S/2, SE/4	104
	24	Sunray	Ki Yah De Tah #1	S/2, NW/4	104
	24	Gulf	Carson Fed. #3	S/2, SW/4	104
	24	Gulf	Carson Fed. #4	N/2, SW/4	104
	24	Gulf	Carson Fed. #5	S/2, NE/4	104
	24	Socony-Mobil	Deet So Sa #1	S/2, SE/4	104
	24	Socony - Mobil	Deet So Sa #2	N/2, SE/4	104
	25	Sunray	Es Ka Ba Ey #1	N/2, NW/4	104
	25	Sunray	Es Ka Ba Ey #2	S/2, NW/4	104
	25	Sunray	Ka Des Pah #1	N/2, NE/4	104
	25	Sunray	Ka Des Pah #2	S/2, NE/4	0
	25	Sun	Begay #1	NW/4, SW/4	52
	26	Mobil	Ken No To #1	N/2, NE/4	104
	26	Skelly	Daum #1	N/2, SE/4	104
	27	Sears	Navajo #1-27	N/2, NW/4	104
	27	Shell	Carson Shell #5	N/2, SE/4	0

TOTAL 10,880