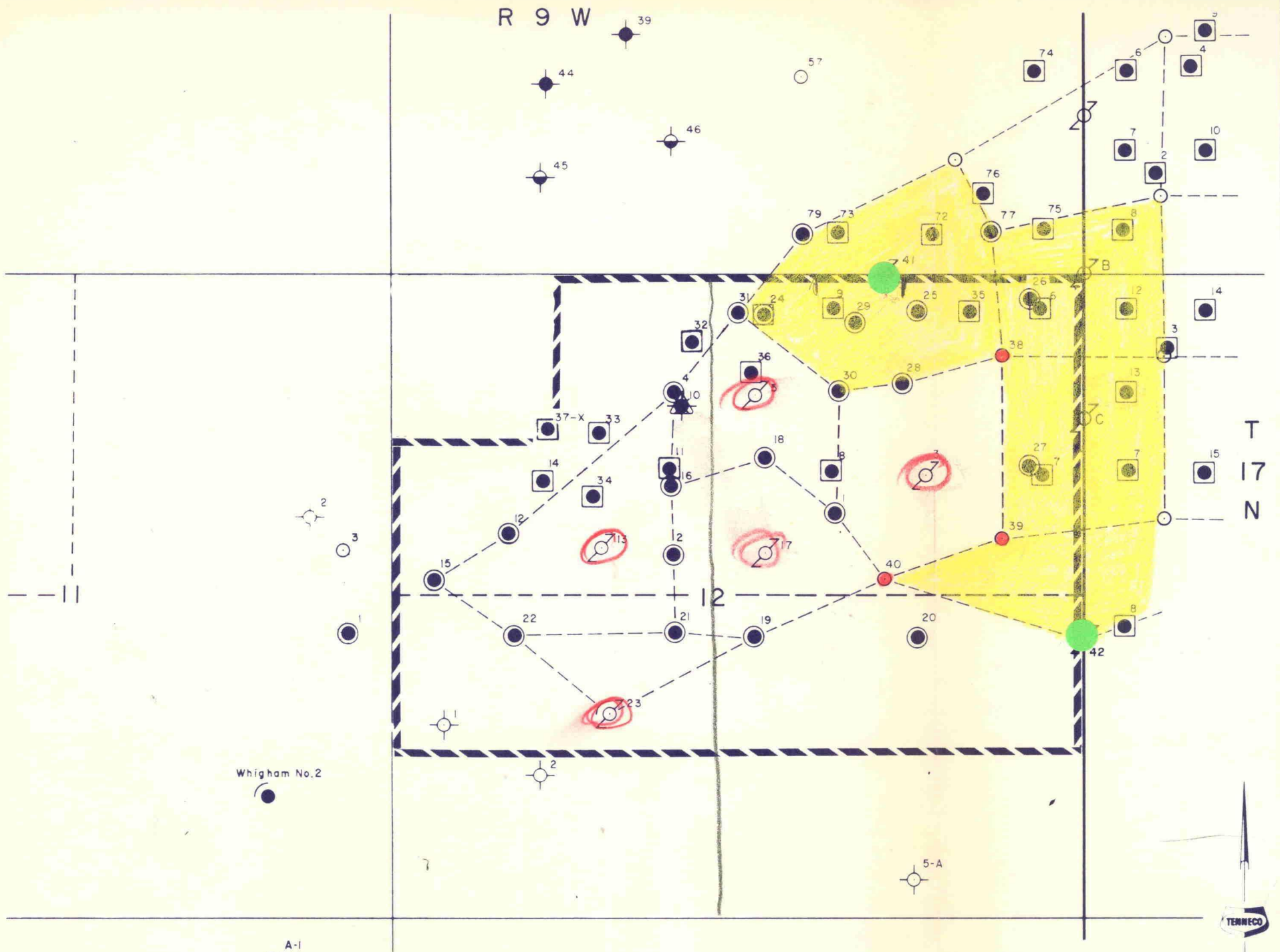










LARGE FORMAT
EXHIBIT HAS
BEEN REMOVED
AND IS LOCATED
IN THE NEXT FILE

R 9 W

T 17 N



-  Dual - Lower Hospah - Dakota.
-  Lower Hospah.
-  Upper Hospah.
-  Upper Hospah Water Injection.
-  Dakota.
-  Proposed Lease Line Injection Well.
-  Proposed Upper Sand Producing Well.
-  Proposed Lease Line Agreement Waterflood Patterns.

<p>TENNECO OIL COMPANY SUBSIDIARY OF TENNECO CORPORATION</p>		
<p>SOUTH HOSPAH UNIT (UPPER HOSPAH SAND UNIT) Mc Kinley County, New Mexico</p>		
<p>PROPOSAL FOR LEASE LINE INJECTION WELLS</p>		
<p>5" = 1 Mile</p>		
J.M.L.	DENVER, COLORADO	April, 1970

LARGE FORMAT
EXHIBIT HAS
BEEN REMOVED
AND IS LOCATED
IN THE NEXT FILE