

WELLS INVOLVED IN PROPOSED EXTENSIONS TO PADUCA DELAWARE POOL

PANTHER CITY INVESTMENT COMPANY	Perry Federal No. 29, Unit K, Sec. 21-T25S-R32E. Completed in Delaware March 5, 1961. TOP OF PERFORATIONS 4592'.
PANTHER CITY INVESTMENT COMPANY	Perry Federal No. 35, Unit L, Sec. 21-T25S-R32E. Completed in Delaware March 14, 1961. TOP OF PERFORATIONS 4612'.
PANTHER CITY INVESTMENT COMPANY	Perry Federal No. 37, Unit M, Sec. 21-T25S-R32E. Completed in Delaware March 27, 1961. TOP OF PERFORATIONS 4610'.
PANTHER CITY INVESTMENT COMPANY	Perry Federal No. 38, Unit N, Sec. 21-T25S-R32E. Completed in Delaware March 14, 1961. TOP OF PERFORATIONS 4604'.
TEXACO INC.	E. F. Ray Federal B No. 2, Unit F, Sec. 10-T25S-R32E. Completed in Delaware February 12, 1961. TOP OF PERFORATIONS 4712'.

ADDITIONS

PANTHER CITY INVESTMENT COMPANY	Perry Federal No. 28, Unit J, Sec. 21-T25S-R32E. Completed in Delaware March 26, 1961. TOP OF PERFORATIONS 4630'.
TEXACO INC.	Cotton Draw Unit No. 40, Unit C, Sec. 10-T25S-R32E. Completed in Delaware March 26, 1961. TOP OF PERFORATIONS 4752'.

County LEA Pool ALLISON-ABOTOWNSHIP 9 South, RANGE 36 East, NEW MEXICO PRINCIPAL MERIDIAN

	6	5	4	3	2	1
7	8	9	10	11	12	
13	17	16	15	14	13	
19	20	21	22	23	24	
30	29	28	27	26	25	
31	32	33	34	35	36	

PURPOSE: One completed oil well capable of producing.

DISCOVERY WELL: GULF OIL CORPORATION - Federal Mills No. 1, Unit C, Sec. 11-T9S-R36E.Completed in Abo February 1, 1961. TOP OF PERFORATIONS 8970'.(This is a dual completion-other zone Allison-Penn) R-1795)

Proposed pool boundary colored in red. SECTION 11: NW/4

BEFORE THE
OIL CONSERVATION COMMISSION
SANTA FE, NEW MEXICOEXHIBIT No. _____
CASE _____

County LEA Pool EAST ALLISON-PENNSYLVANIANTOWNSHIP 9 South, RANGE 37 East, NEW MEXICO PRINCIPAL MERIDIAN

6	5	4	3	2	1
7	8	9	10	11	12
18	17	16	15	14	13
19	20	21	22	23	24
30	29	28	27	26	25
31	32	33	34	35	36

PURPOSE: One completed oil well capable of producing.

DISCOVERY WELL: GREAT WESTERN DRILLING COMPANY - Federal MM No. 1, Unit B,
 Section 8-T9S-R37E. Completed in Bough C (Penn) Feb. 8, 1961.
 TOP OF PERFORATIONS 9671'.

Proposed pool boundary colored in red. SECTION 8: NE/4

County LEA Pool SOUTH LOVINGTON-ABO

TOWNSHIP 17 South, RANGE 36 East, NEW MEXICO PRINCIPAL MERIDIAN

	6	5	4	3	2	1
7	8	9	10	11	12	
13	17	18	15	14	13	
19	20	21	22	23	24	
30	29	28	27	26	25	
31	32	33	34	35	36	

PURPOSE: One completed oil well capable of producing.

DISCOVERY WELL: SUNRAY MID-CONTINENT OIL COMPANY - N. M. State X No. 1,
Unit B, Section 20-T17S-R36E. Completed in Abo on
December 27, 1960. TOP OF PERFORATIONS 9002'.

Proposed pool boundary colored in red. SECTION 20: NE/4

Dismissed

County LEA Pool EAST VACUUM-ABOTOWNSHIP 17 *South*, RANGE 35 *East*, NEW MEXICO PRINCIPAL MERIDIAN

6	5	4	3	2	1
7	8	9	10	11	12
18	17	16	15	14	13
19	20	21	22	23	24
30	29	28	27	26	25
31	32	33	34	35	36

PURPOSE: One completed oil well capable of producing.

DISCOVERY WELL: AMERADA PETROLEUM CORPORATION - State VC No. 1, Unit L
 Section 36-T17S-R35E. Completed in Abo January 29, 1961.
 TOP OF PERFORATIONS 8890'.

Proposed pool boundary colored in red. SECTION 36: SW/4

County LEA Pool ARROWHEADTOWNSHIP 22 South, RANGE 37 East, NEW MEXICO PRINCIPAL MERIDIAN

6	5	4	3	2	1	
7	8	9	10	11	12	
18	17	16	15	14	13	
19	20	21	22	23	24	
30	29	28	27	26	25	
31	32	33	34	35	36	

PURPOSE: One completed oil well capable of producing.

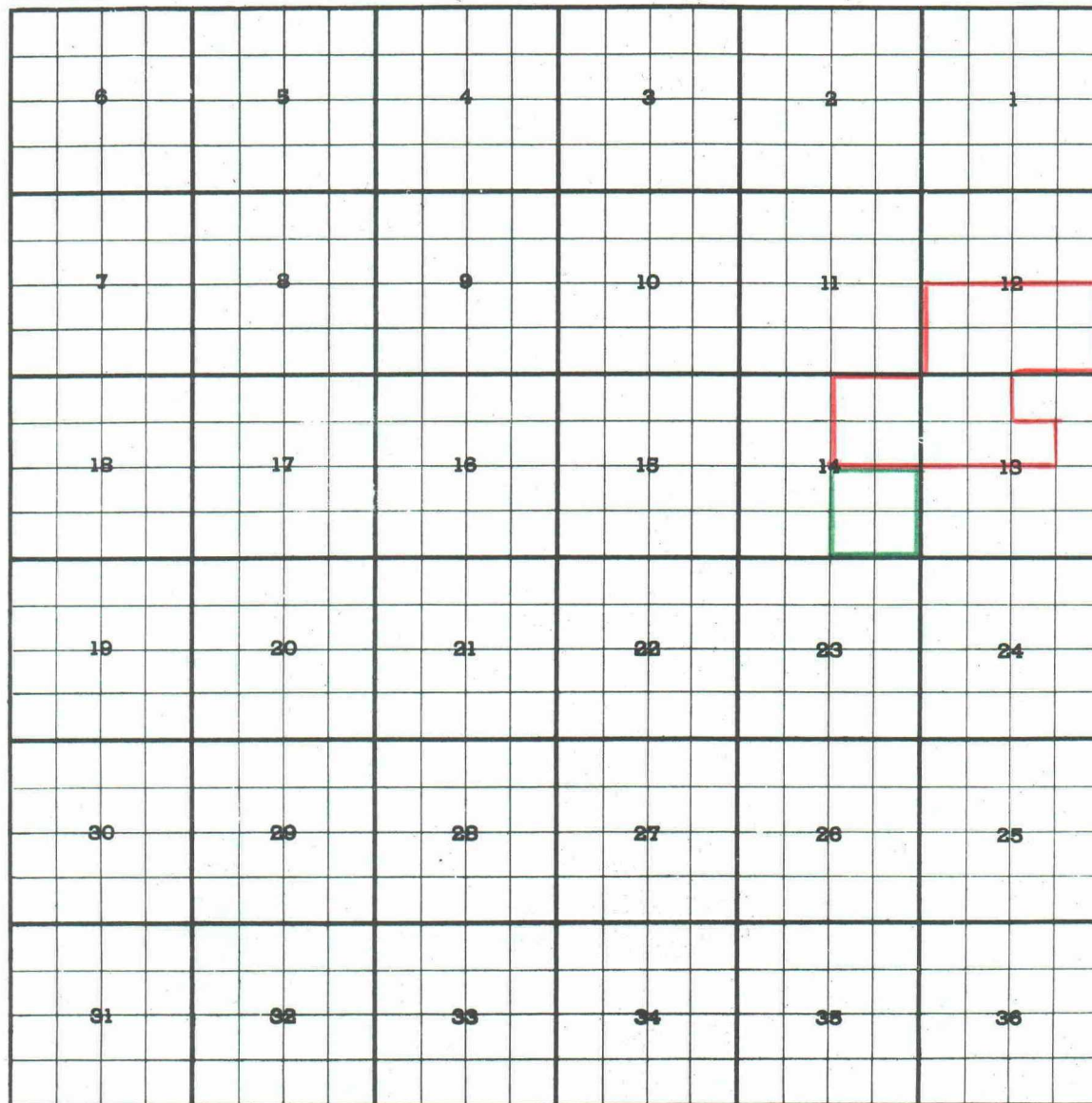
HUMBLE OIL & REFINING COMPANY - New Mexico State M No. 13, Unit K,
Section 20-T22S-R37E. ReCompleted in Grayburg November 21, 1960 (Formerly
Eumont Oil Well) TOP OF PERFORATIONS 3658'.

Pool boundary colored in red.

Proposed extension colored in green. SECTION 20: SW/4

County EDDY Pool ATOKA-GRAYBURG

TOWNSHIP 18 South, RANGE 26 East, NEW MEXICO PRINCIPAL MERIDIAN



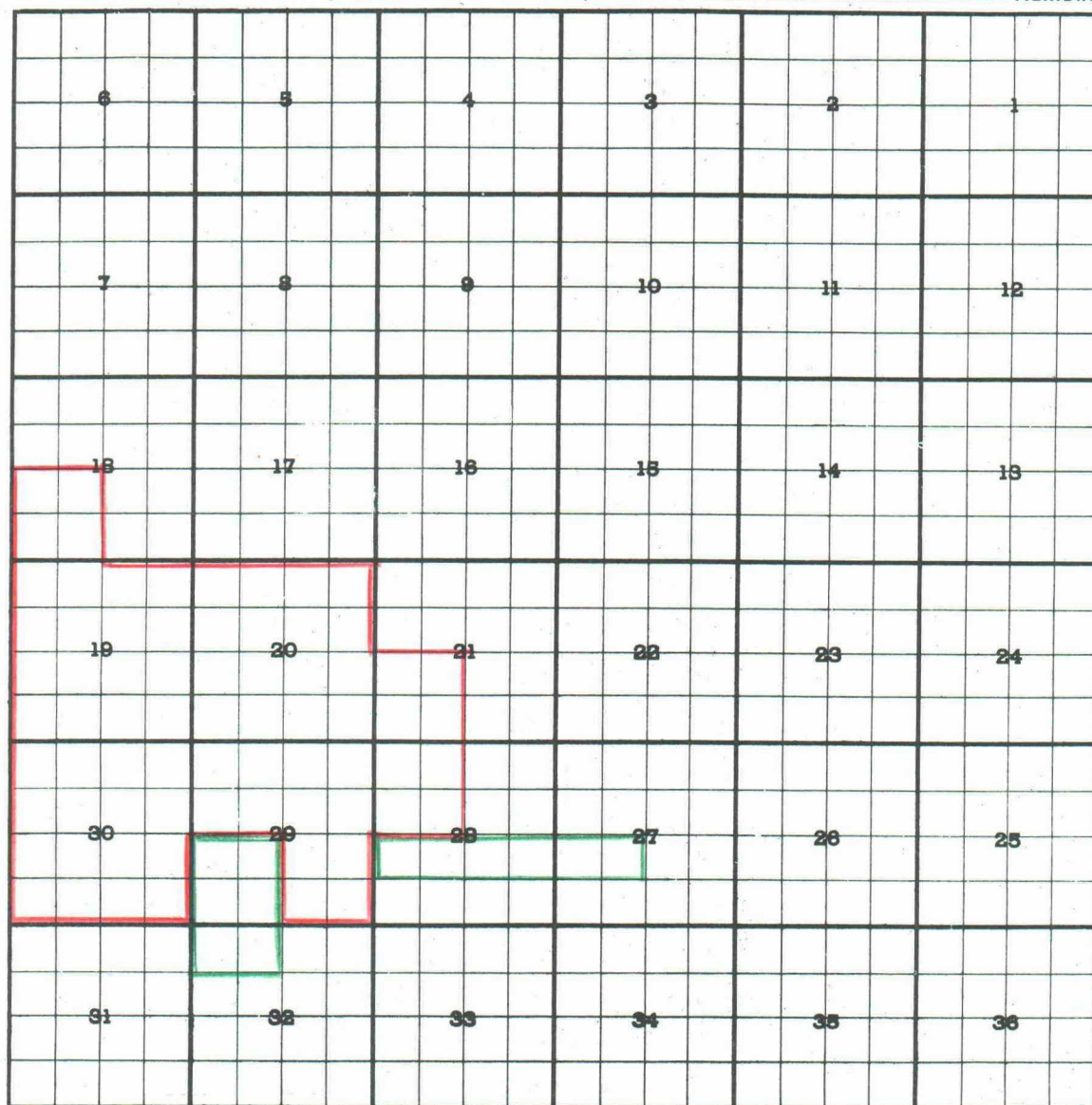
PURPOSE: One completed oil well capable of production

NATIONAL DRILLING COMPANY - Fanning No. 1, Unit I, Section 14-T18S-R26E.
Completed in Grayburg March 2, 1961.

DEPTH TO CASING SHOE 950'.

Pool boundary colored in red.

Proposed extension colored in green. SECTION 14: SE/4

County ROOSEVELT Pool BLUITT-PENNSYLVANIANTOWNSHIP 8 South, RANGE 37 East, NEW MEXICO PRINCIPAL MERIDIAN

PURPOSE: Four (4) completed oil wells capable of producing.

THE OHIO OIL COMPANY - Harry L. Hayes No. 3, Unit L, Sec. 29-T8S-R37E.

Completed in Bough "C" (Penn) March 5, 1961. TOP OF PERFORATIONS 9567'.

ADDITION--THE OHIO OIL COMPANY - State BPA No. 1, Unit D, Sec. 32-T8S-R37E. Completed in Bough "C" (Penn) March 28, 1961. DEPTH TO CASING SHOE 9593'.ADDITION--THE ATLANTIC REFINING CO. - Rutter Federal No. 1, Unit L, Sec. 28-T8S-R37E. Completed in Pennsylvanian March 10, 1961. TOP OF PERFORATIONS 9524'.ADDITION--DAVID FASKEN - King Davis Federal No. 3, Unit L, Sec. 28-T8S-R37E. Completed in Bough "C" (Penn) January 1, 1961. TOP OF PERFORATIONS 9506'. Pool boundary colored in red.

Proposed extension colored in green. SECTION 29: SW/4

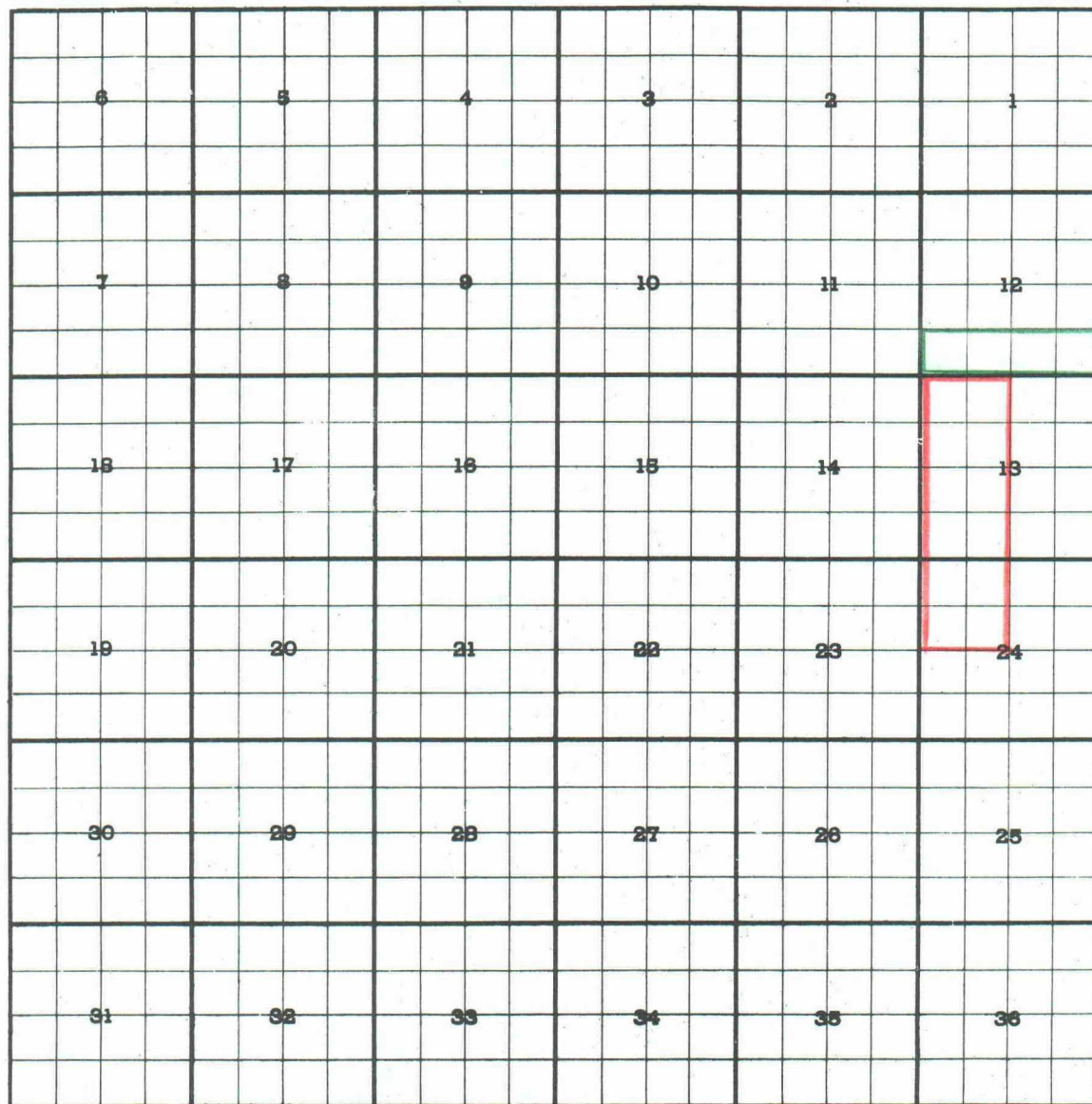
ADDITION SECTION 27: N/2 SW/4

ADDITION SECTION 28: N/2 S/2

ADDITION SECTION 32: N/2 NW/4

County EDDY Pool BRUSHY DRAW-DELAWARE

TOWNSHIP 26 South, RANGE 29 East, NEW MEXICO PRINCIPAL MERIDIAN



PURPOSE: One completed oil well capable of producing.

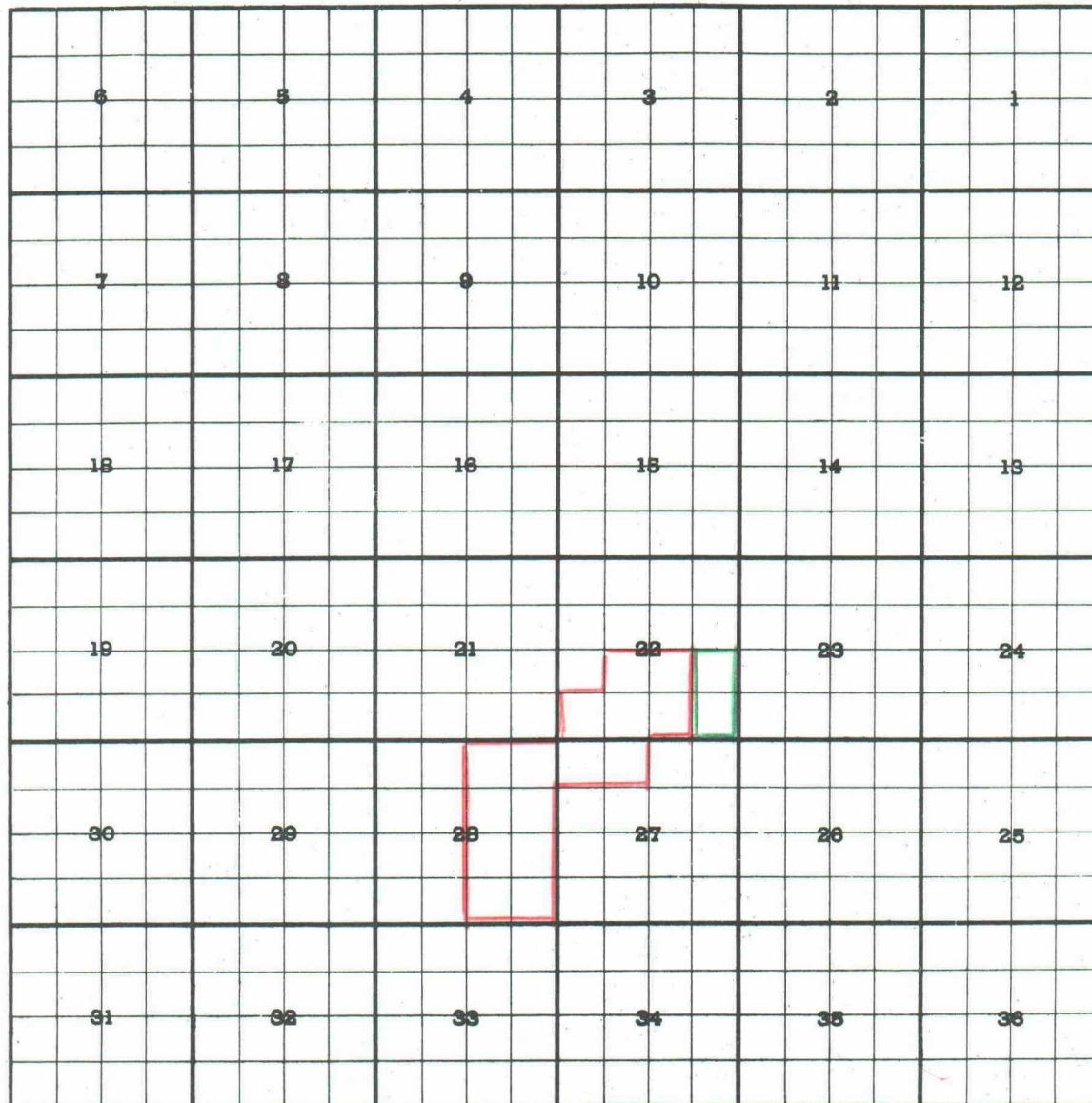
CURTIS HANKAMER - Schram-Federal No. 1, Unit 0, Section 12-T26S-R29E.

Completed in Delaware Sand December 2, 1960.

TOP OF PERFORATIONS - 3314'.

Pool boundary colored in red.

Proposed extension colored in green. SECTION 12: S/2 S/2

County LEA Pool EAST E.K-QUEENTOWNSHIP 18 South, RANGE 34 East, NEW MEXICO PRINCIPAL MERIDIAN

PURPOSE: One completed oil well capable of producing.

CONTINENTAL OIL COMPANY - State X-22 No. 2, Unit P, Sec. 22-T18S-R34E.

Completed in Queen January 12, 1961.

TOP OF PERFORATIONS 4586'.

Pool boundary colored in red.

Proposed extension colored in green. SECTION 22: E/2 SE/4

County LEA Pool SOUTHWEST GLADIOLA-PENNSYLVANIANTOWNSHIP 12 South, RANGE 37 East, NEW MEXICO PRINCIPAL MERIDIAN

	6	5	4	3	2	1
7	8	9	10	11	12	
13	17	16	15	14	13	
19	20	21	22	23	24	
30	29	28	27	26	25	
31	32	33	34	35	36	

PURPOSE: One completed oil well capable of producing.

NEARBURG & INGRAM - Keating No. 1, Unit H, Section 34-T12S-R37E.

Completed in Pennsylvanian March 1, 1961.

TOP OF PERFORATIONS 11,134'.

Pool boundary colored in red.

Proposed extension colored in green. SECTION 34: NE/4

County LEA Pool LAZY J-PENNSYLVANIAN POOLTOWNSHIP 14 South, RANGE 33 East, NEW MEXICO PRINCIPAL MERIDIAN

6	5	4	3	2	1
7	8	9	10	11	12
18	17	16	15	14	13
19	20	21	22	23	24
30	29	28	27	26	25
31	32	33	34	35	36

PURPOSE: One completed oil well capable of producing.

TRICE PRODUCTION COMPANY - State N.M. Lazy J No. 1, Unit C, Section 2-T14S-R33E.

Completed in Pennsylvanian February 20, 1961.

TOP OF PERFORATIONS 9786'.

Pool boundary colored in red.

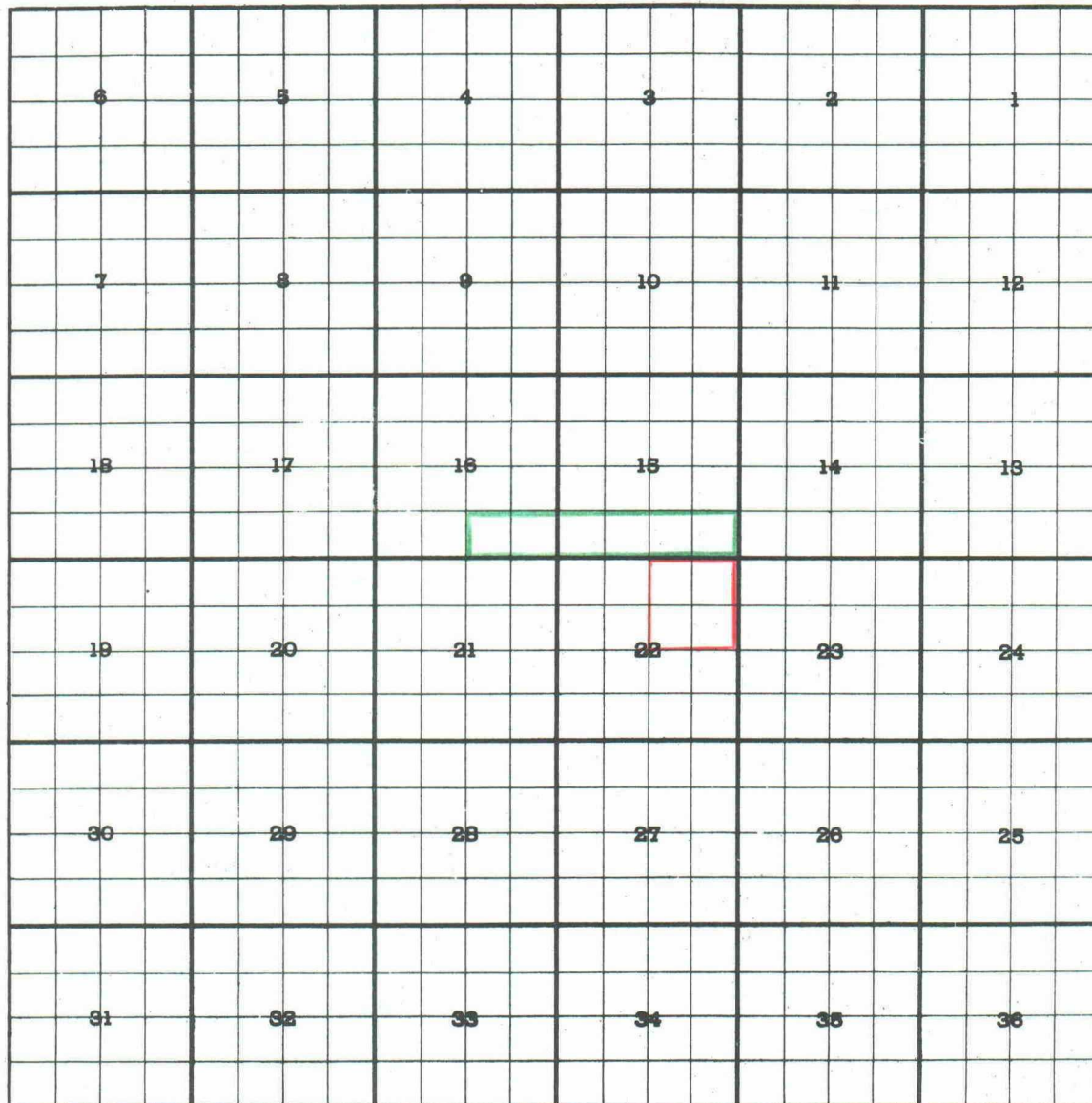
Proposed extension colored in green. SECTION 2: NW/4

THIS PROPOSED EXTENSION IS CONTIGUOUS TO LAZY J POOL IN T13S-R33E.

CASE 2244: (1) EXTENSION OF AN EXISTING OIL POOL

County LEA Pool LEAMEX-WOLFCAMP

TOWNSHIP 17 South, RANGE 33 East, NEW MEXICO PRINCIPAL MERIDIAN



PURPOSE: One completed oil well capable of producing.

PHILLIPS PETROLEUM COMPANY - Leamex No. 9, Unit 0, Section 16-T17S-R33E.

Completed in Wolfcamp February 17, 1961.

TOP OF PERFORATIONS 10,622'.

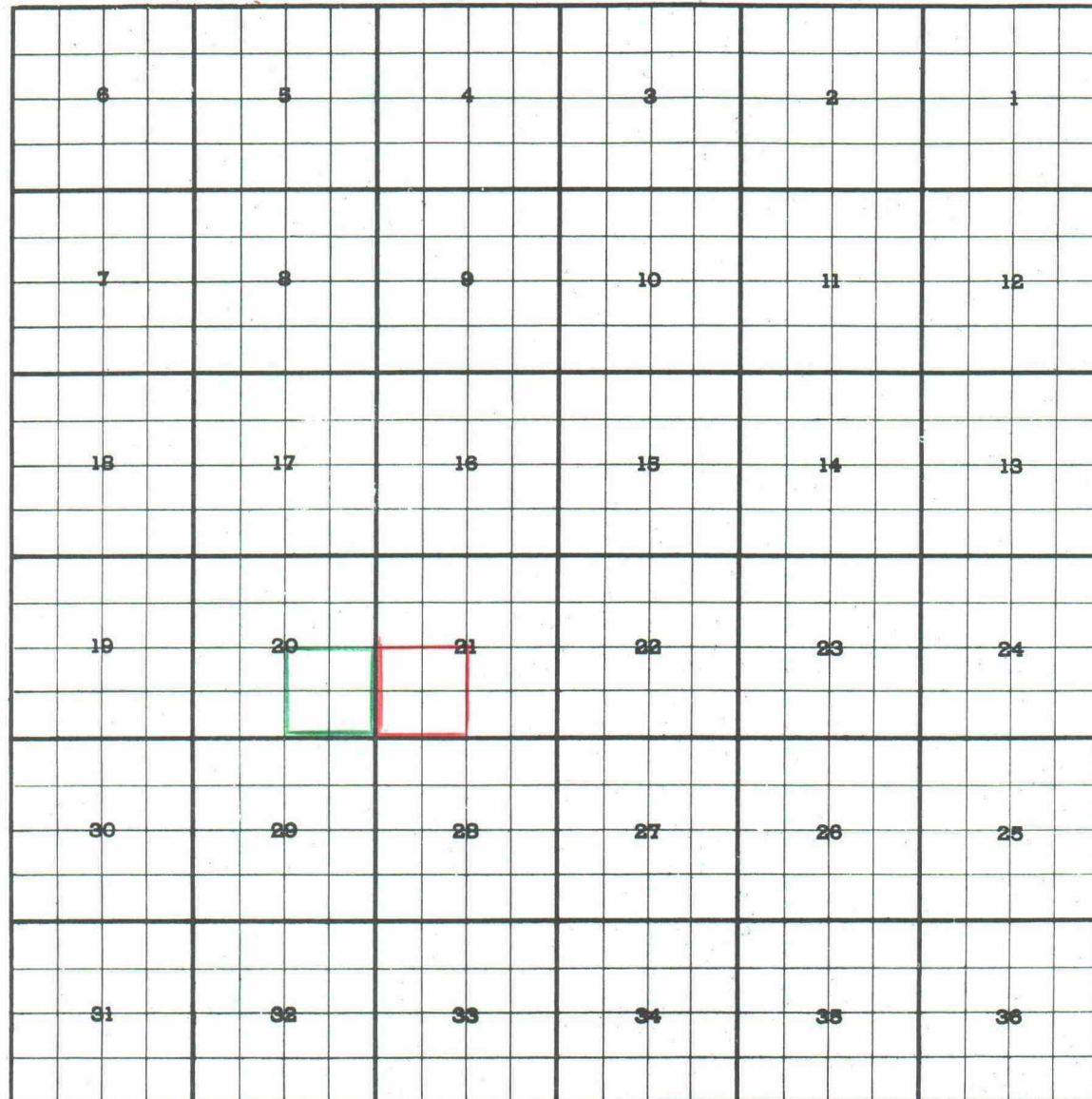
Pool boundary colored in red.

Proposed extension colored in green. SECTION 15: S/2 S/2

SECTION 16: S/2 SE/4

County EDDY Pool LOCO HILLS-ABO

TOWNSHIP 17 *South*, RANGE 30 *East*, NEW MEXICO PRINCIPAL MERIDIAN



PURPOSE: One completed oil well capable of producing.

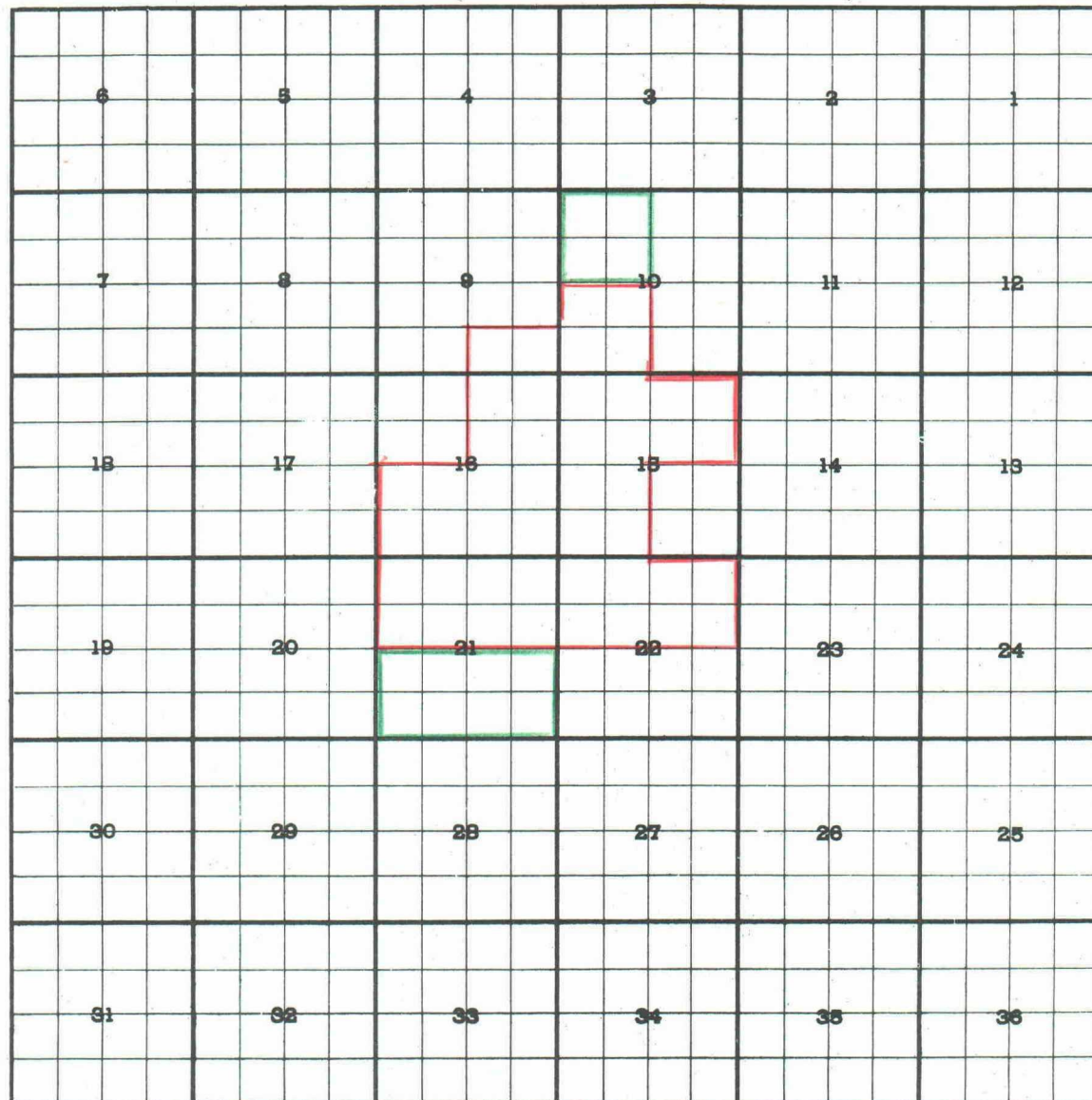
FRANKLIN, ASTON, & FAIR - McIntyre No. 4A, Unit I, Section 20-T17S-R30E.

Completed in Abo February 21, 1961.

TOP OF PERFORATIONS 6780'.

Pool boundary colored in red.

Proposed extension colored in green. SECTION 20: SE/4

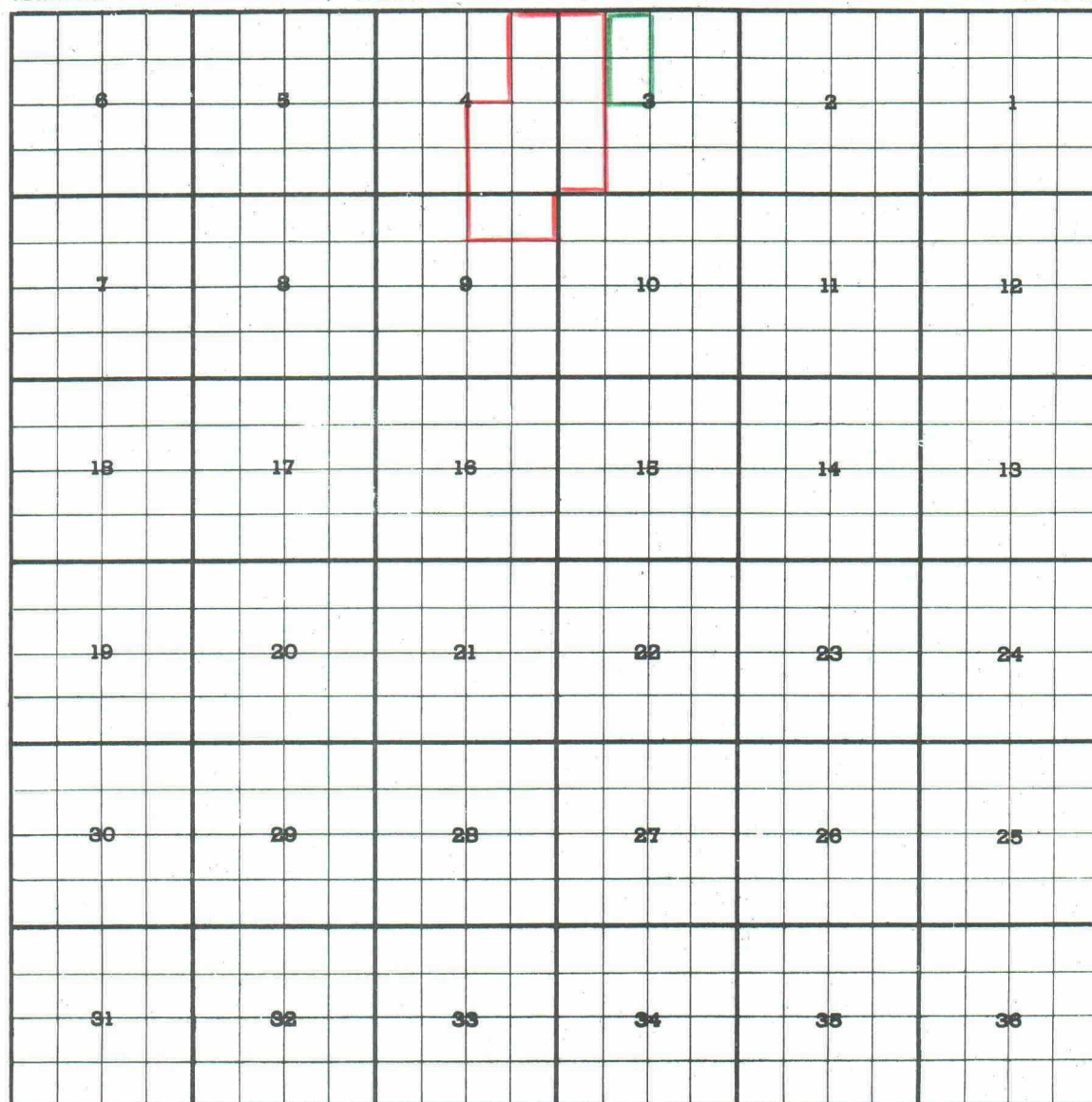
County LEA Pool PADUCA-DELAWARETOWNSHIP 25 South, RANGE 32 East, NEW MEXICO PRINCIPAL MERIDIAN

PURPOSE: Seven (7) completed oil wells capable of producing.

WELLS INVOLVED ARE LISTED ON NEXT PAGE.

Pool boundary colored in red.

Proposed extensions colored in green. SECTION 10: S/2 NW/4 } or NW/4
ADDITION-----SECTION 10: N/2 NW/4 }SECTION 21: SW/4 } or S/2
ADDITION-----SECTION 21: SE/4 }

County LEA Pool PEARL-QUEENTOWNSHIP 20 *South*, RANGE 35 *East*, NEW MEXICO PRINCIPAL MERIDIAN

PURPOSE: One completed oil well capable of producing.

C. W. TRAINER - Lowe No. 2, Unit F, Section 3-T20S-R35E.

Completed in Penrose February 24, 1961.

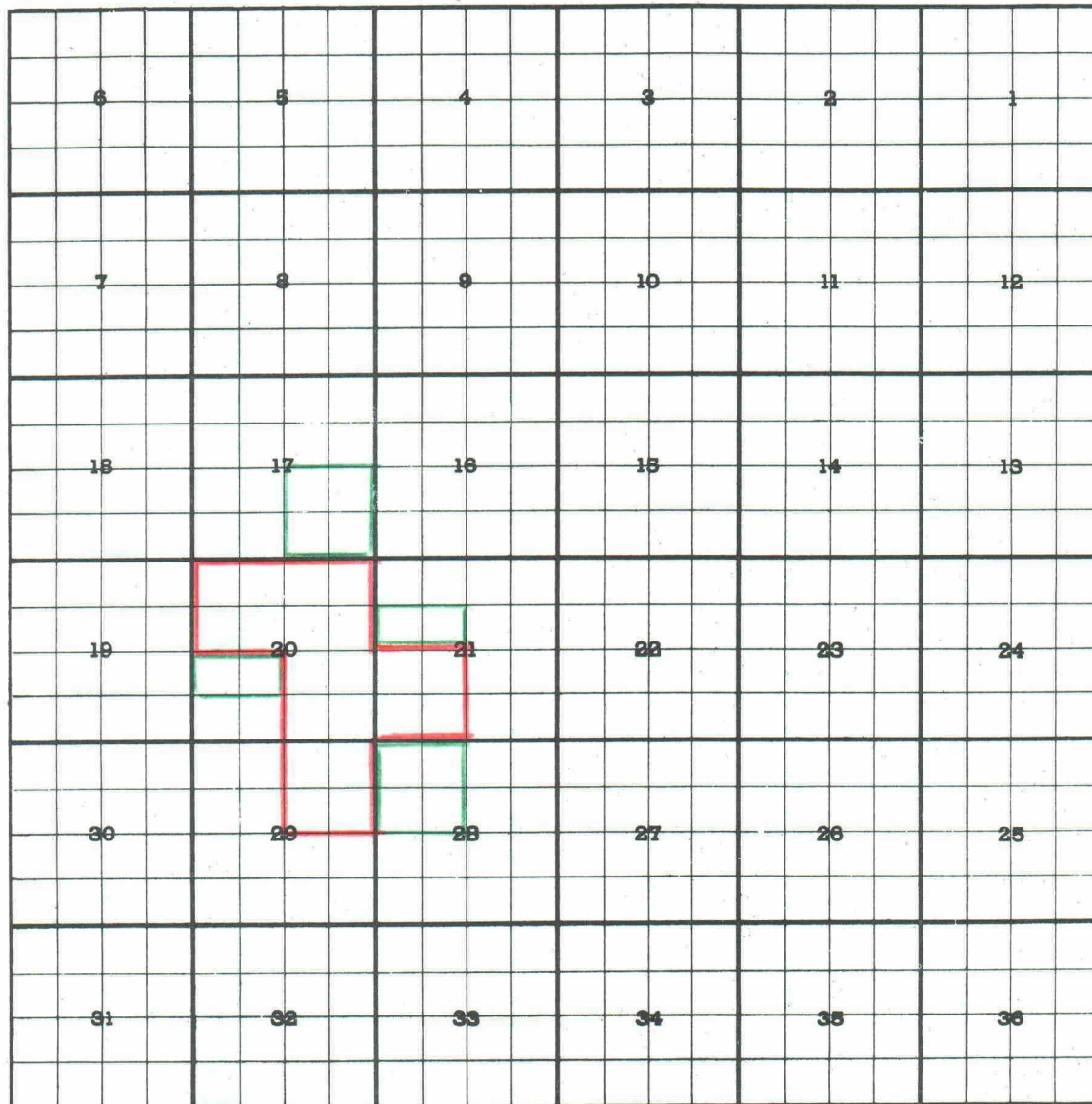
TOP OF PERFORATIONS 4959'.

Pool boundary colored in red.

Proposed extension colored in green. SECTION 3: E/2 NW/4

County ~~WYOMING~~ ROOSEVELT Pool SOUTH PRAIRIE-PENNSYLVANIAN

TOWNSHIP 8 South, RANGE 36 East, NEW MEXICO PRINCIPAL MERIDIAN



PURPOSE: Four (4) completed oil wells capable of producing.

BILL RODEN - Federal Parry No. 1, Unit O, Section 17-T8S-R36E. Completed in Pennsylvanian February 17, 1961. TOP OF PERFORATIONS 9688'.LONE STAR PRODUCING CO. - Federal N. M. "B" No. 3, Unit C, Sec. 28-T8S-R36E. Completed in Bough "C" (Penn) February 24, 1961. TOP OF PERFORATIONS 9690'.ADDITION-COSDEN PETROLEUM CORP. - Federal E No. 1, Unit K, Section 20-T8S-R36E. Completed in Bough "C" (Penn) February 16, 1961. TOP OF PERFORATIONS 9720'.ADDITION-COSDEN PETROLEUM CORP. - Federal C No. 2, Unit E, Section 21-T8S-R36E. Completed in Bough "C" (Penn) March 2, 1961. TOP OF PERFORATIONS 9647'. Pool boundary colored in red.

Proposed extensions colored in green. SECTION 17: SE/4

SECTION 28: NW/4

ADDITION-----SECTION 20: N/2 SW/4ADDITION-----SECTION 21: S/2 NW/4

County LEA

Pool

TUBB GAS

TOWNSHIP 23 South, RANGE 38 East, NEW MEXICO PRINCIPAL MERIDIAN

6	5	4	3	2	1
7	8	9	10	11	12
13	17	16	15	14	13
19	20	21	22	23	24
30	29	28	27	26	25
31	32	33	34	35	36

PURPOSE: One completed gas well capable of producing.

ANDERSON-PRICHARD OIL CORPORATION - WESTERN FEDERAL NO. 1, Unit D,

Section 5-T23S-R38E. Completed

January 18, 1961.

TOP OF PERFORATIONS 6106'.

THIS PROPOSED EXTENSION IS CONTIGUOUS TO TUBB GAS POOL IN SEC. 32-T22S-R38E.

Pool boundary colored in red.

Proposed extension colored in green. SECTION 5: N/2 N/2

County LEA Pool VACUUM-ABOTOWNSHIP 17 South, RANGE 35 East, NEW MEXICO PRINCIPAL MERIDIAN

6	5	4	3	2	1
7	8	9	10	11	12
13	17	18	15	14	13
19	20	21	22	23	24
30	29	28	27	26	25
31	32	33	34	35	36

PURPOSE: Five (5) completed oil wells capable of producing.
PHILLIPS PETROLEUM COMPANY - Santa Fe No. 57, Unit N, Sec. 33-T17S-R35E.
 Completed in Abo March 4, 1961. TOP OF PERFORATIONS 8830'.
SHELL OIL COMPANY - State "T" No. 5, Unit O, Section 33-T17S-R35E.
 Completed in Abo February 28, 1961. TOP OF PERFORATIONS 8740'.
SHELL OIL COMPANY - State "T" No. 6, Unit P, Section 33-T17S-R35E.
 Completed in Abo March 3, 1961. TOP OF PERFORATIONS 8746'.
 THIS PROPOSED EXTENSION IS CONTIGUOUS TO VACUUM-ABO POOL IN SEC. 4-T18S-R35E.
 Proposed extension colored in green. SECTION 33: S/2 S/2

ADDITIONAL EXTENSION ON NEXT PAGE.

THIS IS AN ADDITIONCounty LEA Pool VACUUM-ABOTOWNSHIP 18 *South*, RANGE 35 *East*, NEW MEXICO PRINCIPAL MERIDIAN

6	5	4	3	2	1
7	8	9	10	11	12
13	17	16	15	14	13
19	20	21	22	23	24
30	29	28	27	26	25
31	32	33	34	35	36

PURPOSE: As stated on first page of exhibit (r).

STANDARD OIL CO. OF TEXAS - Vac Edge Unit No. 4, Unit B, Sec. 4-T18S-R35E.

Completed in Abo March 9, 1961. TOP OF PERFORATIONS 8364'.

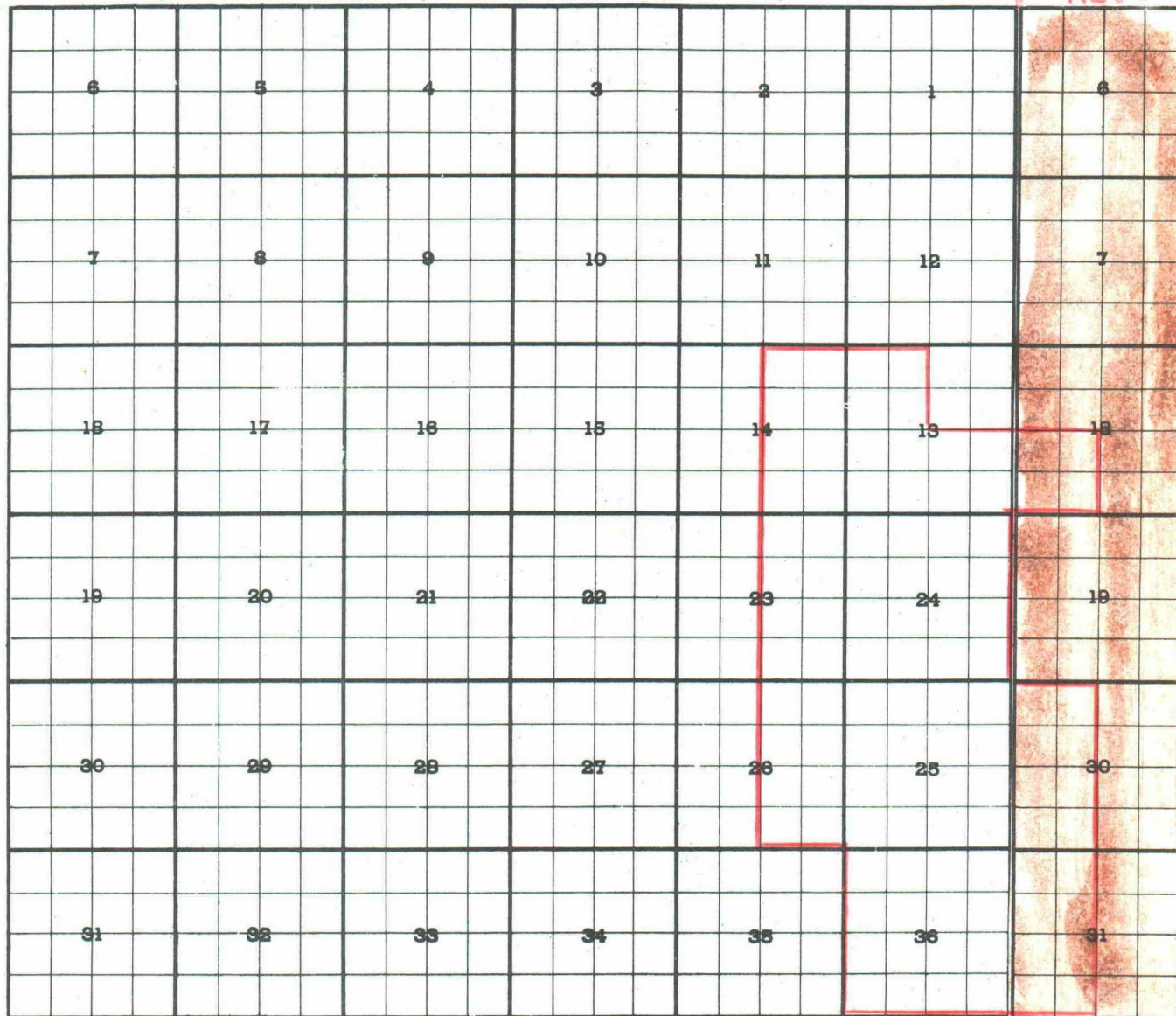
STANDARD OIL CO. OF TEXAS - Vac Edge Unit No. 5, Unit H, Sec. 5-T18S-R35E.

Completed in Abo March 20, 1961. TOP OF PERFORATIONS 8712'.

Pool boundary colored in red.

Proposed ADDITIONAL extensions colored in green. SECTION 4: NE/4

SECTION 5: NE/4

County LEA Pool JUSTIS-BLINEBRYTOWNSHIP 25 South, RANGE 37&38 East, NEW MEXICO PRINCIPAL MERIDIANR37ER37EPURPOSE: TO DEFINE THE VERTICAL LIMITS.

Vertical limits to be from a point at -1901' (subsea) to a point at
-2545 (subsea) as on the electric log of Amerada Petroleum Corporations'
Wimberly Well No. 4, located in Unit M, Section 25-T25S-R37E, with any
well for which a dual completion has heretofore been authorized within
said limits being granted an allowable for each zone of the dual completion
for a period not to exceed 18 months.

Discontinued
EH