

GOVERNOR
JACK M. CAMPBELL
CHAIRMAN

State of New Mexico
Oil Conservation Commission




LAND COMMISSIONER
E. S. JOHNNY WALKER
MEMBER

P. O. BOX 871
SANTA FE

STATE GEOLOGIST
A. L. PORTER, JR.
SECRETARY - DIRECTOR

TO WHOM IT MAY CONCERN:


I, A. L. PORTER, Jr., Secretary-Director of the New Mexico Oil Conservation Commission, do hereby certify that this is a true and correct copy of Commission Order No. R-2360 entered by the Commission on November 6, 1962.


A. L. PORTER, Jr.
Secretary-Director

APRIL 23, 1963



IN WITNESS WHEREOF, I have affixed my hand and notarial seal this 23rd day of April, 1963.


Notary Public

My Commission Expires:

September 22, 1965

GOVERNOR
JACK M. CAMPBELL
CHAIRMAN

well file

STATE OFFICE OCC

State of New Mexico

1963 JUN 18 AM 8:09 Oil Conservation Commission



LAND COMMISSIONER
E. B. JOHNNY WALKER
MEMBER

P. O. BOX 871
SANTA FE

STATE GEOLOGIST
A. L. PORTER, JR.
SECRETARY - DIRECTOR

June 18, 1963

Mr. M. L. Armstrong
Supervisor, District No. 2
Oil Conservation Commission
Drawer DD
Artesia, New Mexico

Re: R. L. Lusk, Jr., Gulf State
Well No. 1, H-17-10-27

Dear Mose:

As I have now been advised by the State Treasurer that Mr. Lusk's check in the amount of \$350 has cleared the bank, we are ready to close our case file concerning the above well. However, we need a copy of the C-103 that was tendered at the trial in order that we may complete our file.

Will you please send a copy of the C-103 form to the State Treasurer's office.

Sincerely yours,

Arretht, Jr.

ARRETT, Jr.,
Secretary

ILLEGIBLE

June 21, 1963

The copy of C-103 received with this
copy of letter filed in well file.

OIL CONSERVATION COMMISSION

P. O. BOX 871

SANTA FE, NEW MEXICO

June 18, 1963

Mr. M. L. Armstrong
Supervisor, District No. 2
Oil Conservation Commission
Drawer DD
Artesia, New Mexico

Re: R. L. Lusk, Jr., Gulf State
Well No. 1, H-17-10-27

Dear Mose:

As I have now been advised by the State Treasurer that Mr. Lusk's check in the amount of \$350 has cleared the bank, we are ready to close our case file concerning the above well. However, we need a copy of the C-103 that was tendered to you at the trial in order that we may complete our well file.

Will you please forward a copy of the C-103 form to me at your earliest convenience.

Very truly yours,

J. M. DURRETT, Jr.,
Attorney

JMD/ear

OIL CONSERVATION COMMISSION

P. O. BOX 871

SANTA FE, NEW MEXICO

June 18, 1963

Mr. Donald Brown
Attorney at Law
222 Security Bank Building
P. O. Box 776
Roswell, New Mexico

Re: Oil Conservation Commission
v. R. L. Lask, Jr., Otero
County No. 9584

Dear Mr. Brown:

As I have now been advised by the State Treasurer that Mr. Lask's check has cleared, I have today executed and forwarded the Satisfaction and Release of Judgment to the Clerk of the Court to be filed in the above case.

I am enclosing herewith an executed copy of the same for your files.

Very truly yours,

J. M. DURRETT, Jr.,
Special Assistant
Attorney General

JMD/esr
Enclosure

C
O
P
Y

OIL CONSERVATION COMMISSION

P. O. BOX 871

SANTA FE, NEW MEXICO

June 18, 1963

**Miss Jacquelyn L. Williamson
District Court Clerk
Otero County Courthouse
Alamogordo, New Mexico**

**Re: Oil Conservation Commission
v. R. L. Lusk, Jr., Otero
County No. 9584**

Dear Miss Williamson:

**I am enclosing herewith a Satisfaction and Release
of Judgment to be filed in the above cause.**

Thank you for your assistance.

Very truly yours,

**J. M. DURRETT, Jr.,
Special Assistant
Attorney General**

**JMD/esr
Enclosure**

C
O
P
Y

OIL CONSERVATION COMMISSION

P. O. BOX 871

SANTA FE, NEW MEXICO

June 6, 1963

Mr. Donald Brown
Attorney at Law
222 Security Bank Building
P. O. Box 776
Roswell, New Mexico

Re: Oil Conservation Commission
v. R. L. Lusk, Jr., Otero
County, No. 9584

Dear Mr. Brown:

Thank you for your letter of May 29, 1963, enclosing Mr. Lusk's check in accordance with the judgment in the above case. Your letter was delayed somewhat in the mail and was not received by this office until yesterday.

I have today deposited the check with the State Treasurer and will execute and file the Satisfaction and Release of Judgment when the check has cleared.

Very truly yours,

J. M. DURRETT, Jr.,
Special Assistant
Attorney General

JMD/esr

1963 JUN 5 AM 10:00
DONALD BROWN
ATTORNEY AT LAW
222 SECURITY BANK BUILDING
Post Office Box 776
ROSWELL, NEW MEXICO
622-1041

May 29, 1963


Mr. J. M. Durrett, Jr.
Spl. Asst. Attorney General
P. O. Box 871
Santa Fe, New Mexico

In re: Oil Conservation Commission
v. R. L. Lusk, Jr.,
Otero County No. 9584

Dear Mr. Durrett:

Enclosed is a copy of my letter of transmittal to Judge Zimmerman, forwarding the Judgment which you had mailed to me, and I also enclose Mr. Lusk's check made payable to the State of New Mexico to satisfy the penalty provisions contained in the Judgment. Also enclosed is a Satisfaction and Release of Judgment which I would appreciate your executing and forwarding to the Clerk when Mr. Lusk's check has cleared.

Very truly yours,



Donald Brown

DB-V
Enc.

DONALD BROWN
ATTORNEY AT LAW
222 SECURITY BANK BUILDING
POST OFFICE BOX 776
ROSWELL, NEW MEXICO
622-1041

May 29, 1963

C
O
P
Y

Hon. Geo. L. Zimmerman
District Judge
P. O. Box 38
Alamogordo, New Mexico

In re: Oil Conservation Commission
v. R. L. Lusk, Jr.
Stero County No. 9584.

Dear Judge Zimmerman:

Enclosed is a Judgment which was prepared
by counsel for the Plaintiff, conforming with the Court's
oral decision, which should be signed by the Court and
filed among the pleadings in the case.

My client's remittance has gone forward, and
within a very short time there should be a Satisfaction
and Release of Judgment filed.

Thanking you, I am

Respectfully yours,

Donald Brown

DB-V
Enc.

cc-Mr. J. M. Durrett, Jr.
Spl. Asst. Attorney General
P. O. Box 871
Santa Fe, New Mexico

100 MAY 20 AM 6 18

DONALD BROWN
ATTORNEY AT LAW
222 SECURITY BANK BUILDING
POST OFFICE BOX 776
ROSWELL, NEW MEXICO
622-1041

May 16, 1963

Case file

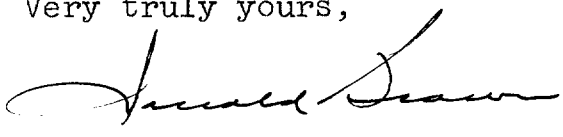
Mr. J. M. Durrett, Jr.
Spl. Asst. Attorney General
Oil Conservation Commission
P. O. Box 871
Santa Fe, New Mexico

Dear Mr. Durrett:

In re: Oil Conservation Commission
v. R. L. Lusk, Jr.
Otero County No. 9584

I have received the proposed Judgment and extra copies to be entered in the above matter, and have requested Mr. Lusk to forward me his check in the amount of \$350.00, payable to the State of New Mexico. I should receive the check very shortly, and when received I will forward it to you and will forward the Judgment, which I have approved, to Judge Zimmerman.

Very truly yours,



Donald Brown

DB-V

OIL CONSERVATION COMMISSION

P. O. BOX 871

SANTA FE, NEW MEXICO

May 10, 1963

Mr. Donald Brown
Attorney at Law
P. O. Box 776
Roswell, New Mexico

Re: Oil Conservation Commission
vs. R. L. Lusk, Jr., Otero
County, No. 9584

Dear Mr. Brown:

I have prepared and I am enclosing herewith an original and two copies of Judgment in the above cause. If the proposed Judgment meets with your approval, will you please so indicate thereon, forward a copy to the Court for Judge Zimmerman's signature, and return one approved copy to me, keeping one copy for your files. Also, please have Mr. Lusk forward to this office a check payable to the State of New Mexico in the amount of \$350. Upon receipt of the check I will submit the same to the State Treasurer and execute and file a Satisfaction of Judgment with the Court.

Your prompt attention to this matter will be appreciated as Judge Zimmerman has stated that he would like this entire case disposed of as soon as possible.

Very truly yours,

J. M. DURETT, Jr.,
Special Assistant
Attorney General

JMD/esr
Enclosures

OIL CONSERVATION COMMISSION

P. O. BOX 871

SANTA FE, NEW MEXICO

April 25, 1963

C
O
P
Y

Honorable Geo. L. Zimmerman
District Judge
Otero County Courthouse
Alamogordo, New Mexico

Re: Oil Conservation Commission
v. R. L. Lusk, Jr., Otero
County, No. 5984

Dear Judge Zimmerman:

Upon returning to my office after trial in the above case, I discovered that I had inadvertently placed Plaintiff's Exhibit No. 5 in my brief case upon completion of the trial. I am returning this exhibit herewith. Please accept my apologies for this error.

I have checked my calendar and determined that the Thursday, May 9, 1963, Setting at 11 a.m., will be completely satisfactory to me.

It will be a pleasure to appear before you again on the above date.

Very truly yours,

J. M. DURRETT, Jr.,
Special Assistant
Attorney General

JMD/esr
Enclosure

OIL CONSERVATION COMMISSION

P. O. BOX 871

SANTA FE, NEW MEXICO

April 11, 1963

Mr. M. L. Armstrong
Supervisor, District No. II
Oil Conservation Commission
Drawer DD
Artesia, New Mexico

Dear Mose:

Pursuant to our telephone conversation today, please be advised that the Oil Conservation Commission vs. R. L. Lusk, Jr., Cause No. 9584, Otero County, New Mexico, will be tried on the merits on Tuesday the 23rd of April, 1963, at 3 P.M., before the Honorable Geo. L. Zimmerman, District Judge.

In order to prepare your testimony in this case, please familiarize yourself with all forms in our well file concerning the subject well. Also, make copies of each form in the well file so that we can introduce the originals into evidence at the trial. Also, be sure and inspect the R. L. Lusk, Jr. Gulf State Well No. 1 on Monday, April 22, 1963, in order that you may testify as to whether or not in your opinion there has been any activity concerning the well since November 6, 1962, the date the plugging order was issued. Mose, you must make this inspection personally as you will not be allowed to testify in court concerning the result of an inspection by any other member of the staff. You can testify only as to what you observed and your opinion thereon.

Please let me know if you need any additional information prior to the date of the trial.

Very truly yours,

J. M. DURRETT, Jr.,
Attorney

JMD/esr

JAMES GEORGE, SHERIFF
TERREL HERNDON, CHIEF DEPUTY
GEORGE CARRILLO, DEPUTY
RICHARD YEARLEY, DEPUTY
ALAMOGORDO

State of New Mexico

County of Otero

1963 APR 8 AM 8:38 TELEPHONE HE 7-2210

Alamogordo, New Mexico
April 4, 1963

*file
Dispositive for
4-13-63
pro*

J. M. Durrett, Jr.
Special Assistant Attorney General
State of New Mexico
Oil Conservation Commission
P.O. Box 871
Santa Fe, New Mexico

RE: Oil Conservation Commission
vs. R. L. Lusk, Jr.

Dear Sir:

The above papers on the above subject were served on 3-13-63 by George Carrillo Deputy Sheriff of Otero County New Mexico and the return has been turned into the District Court Clerk.

If there is anyother information we can help you on this matter call on us.

Yours truly

Terrel Herndon (H)
Terrel Herndon
Chief Deputy Sheriff
Otero County
Alamogordo, New Mexico

OIL CONSERVATION COMMISSION

P. O. BOX 871

SANTA FE, NEW MEXICO

April 2, 1963

C
O
P
Y

Mr. Terrel Herndon
Sheriff of Otero County
County Courthouse
Alamogordo, New Mexico

Re: Oil Conservation Commission
v. R. L. Lusk, Jr., Otero
County, New Mexico

Dear Sheriff Herndon:

On March 4, 1963, we forwarded a Summons and Complaint and copies of each to the Clerk of the District Court for filing and requested that she forward the original Summons and copy of the Complaint to you for service of process upon the Defendant, R. L. Lusk, Jr.

If Mr. Lusk has been served and the return filed with the court, I would appreciate your so advising me. If Mr. Lusk has not yet been served, I would appreciate your serving him as soon as possible and forwarding the return to us. We will then file the return with the Clerk of the District Court. If service of process cannot be effected upon Mr. Lusk at his last known residence, 1303 Juniper Drive, it may be possible to locate him at the Lusk-Luttrell Motor Company, 75 South Pennsylvania Avenue, Alamogordo, New Mexico.

Thank you for your assistance.

Very truly yours,

J. M. DURRETT, Jr.,
Special Assistant Attorney General

JMD/esr

OIL CONSERVATION COMMISSION

P. O. BOX 871

SANTA FE, NEW MEXICO

April 11, 1963

Mr. M. L. Armstrong
Supervisor, District No. II
Oil Conservation Commission
Drawer DD
Artesia, New Mexico

Dear Mose:

Pursuant to our telephone conversation today, please be advised that the Oil Conservation Commission vs. R. L. Lusk, Jr., Cause No. 9584, Otero County, New Mexico, will be tried on the merits on Tuesday the 23rd of April, 1963, at 3 P.M., before the Honorable Geo. L. Zimmerman, District Judge.

In order to prepare your testimony in this case, please familiarize yourself with all forms in our well file concerning the subject well. Also, make copies of each form in the well file so that we can introduce the originals into evidence at the trial. Also, be sure and inspect the R. L. Lusk, Jr. Gulf State Well No. 1 on Monday, April 22, 1963, in order that you may testify as to whether or not in your opinion there has been any activity concerning the well since November 6, 1962, the date the plugging order was issued. Mose, you must make this inspection personally as you will not be allowed to testify in court concerning the result of an inspection by any other member of the staff. You can testify only as to what you observed and your opinion thereon.

Please let me know if you need any additional information prior to the date of the trial.

Very truly yours,

J. M. DURRETT, Jr.,
Attorney

JMD/esr

GOVERNOR
EDWIN L. MECHEM
CHAIRMAN

State of New Mexico
Oil Conservation Commission



LAND COMMISSIONER
E. S. JOHNNY WALKER
MEMBER

STATE GEOLOGIST
A. L. PORTER, JR.
SECRETARY - DIRECTOR

DRAWER DD
ARTESIA

December 6, 1962

Mr. James M. Durrett, Jr.
P. O. Box 871
Santa Fe, New Mexico

Dear Jim:

In answer to your letter of December 5, 1962, the M. G. Peters Wells, Gulf State #1 and the Hightower State #1, these wells are now plugged. Howard Lobley has just come in from witnessing the plugging of the Gulf State. Hightower State #1 was plugged monday December 3, 1962 and was witnessed by Howard. We should receive C-103's in a few days. Howard was by the Lusk well today and there hasn't been anything done to it nor have I heard from him.

Very truly yours

OIL CONSERVATION COMMISSION

M. L. Armstrong
M. L. Armstrong
Supervisor, District #2

MLA/jw
P.S.

Jim I talked with the Bonding Company that carries Wayne J. Spears Bond, and the only way they are going to plug them is for you to write them a letter giving them a deadline.

*file
appears
plugging case*

OIL CONSERVATION COMMISSION

P. O. BOX 871

SANTA FE, NEW MEXICO

December 5, 1962

Mr. M. L. Armstrong
District Supervisor
Oil Conservation Commission
Drawer DD
Artesia, New Mexico

Re: M. G. Peters Drilling Company
Well Plugging - Chaves County

Dear Mose:

It was my understanding, from our recent telephone conversation, that American Employers' Insurance Company had arranged to plug the Gulf State Well No. 1 and the Hightower State Well No. 1, located in Sections 17 and 16, respectively, Township 10 South, Range 27 East, Chaves County, New Mexico, and that you were to witness the plugging operations on December 1, 1962.

Please advise me if you did witness the plugging of these wells and if they are now properly plugged.

Also, please let me know if you have heard anything further from R. L. Lusk.

Very truly yours,

JAMES M. DURRETT, Jr.,
Attorney

JMD/esr

Memo

From

JAMES M. DURRETT JR.
GENERAL COUNSEL

To *file*

10-25-62

T T Lusk

*His address now
is Box 634, Alamo Zoulo*

*Phone - Hemlock
74922*

Alamogordo

OIL CONSERVATION COMMISSION

P. O. BOX 871

SANTA FE, NEW MEXICO

October 8, 1962

Mr. M. L. Armstrong
District Supervisor
Oil Conservation Commission
Drawer DD
Artesia, New Mexico

Re: Well Plugging - Chaves County, New Mexico

Dear Mose:

In accordance with my telephone conversation last week with Bill Gressett, we have docketed the following order to show cause plugging cases on the Examiner Hearing, October 24, 1962:

- (1) M. G. Peters Drilling Company, Gulf State Well No. 1, Section 17, Township 10 South, Range 27 East.
- (2) M. G. Peters Hightower State Well No. 1, Section 16, Township 10 South, Range 25 East.
- (3) R. L. Lusk, Jr., Gulf State Well No. 1, Section 17, Township 10 South, Range 27 East.

We have decided not to place the J. H. Reynolds Cannon Well No. 1-A on the docket as Bill advises that the only problem with the well is that they did not write the location on the marker and there is a great deal of doubt in my mind as to whether or not we can actually require them to do so.

I will try to get together with you prior to October 24th to discuss your testimony.

Very truly yours,

JAMES M. DURRETT, Jr.,
Attorney

JMD/esr

OIL CONSERVATION COMMISSION
P. O. BOX 871
SANTA FE, NEW MEXICO

Case 2679

September 28, 1962

C
O
P
Y

Mr. M. L. Armstrong
District Supervisor
Oil Conservation Commission
Drawer DD
Artesia, New Mexico

Re: Well Plugging - Chaves County, New Mexico

Dear Mose:

We are tentatively planning to docket the following orders to show cause plugging cases on the Examiner Hearing October 24, 1962:

- (1) M. G. Peters Drilling Company, Gulf State Well No. 1, Section 17, Township 10 South, Range 27 East.
- (2) R. L. Lusk, Jr., Gulf State Well No. 1, Section 17, Township 10 South, Range 27 East.
- (3) J. H. Reynolds Cannon Well No. 1-A, Section 17, Township 10 South, Range 25 East.

Please advise me at your earliest convenience as to whether or not any of these wells have been properly plugged since my demand letters. We must have the ads for the October 24th hearing prepared by October 4th. Please inform me prior to that date if any of the wells have been plugged.

I will get together with you prior to October 24th to discuss your testimony.

Very truly yours,

JAMES M. DURRETT, Jr.,
Attorney

JMD/esr

OIL CONSERVATION COMMISSION

P. O. BOX 871

SANTA FE, NEW MEXICO

Chas 2879

August 3, 1962

DOCKET MAILED

Mr. R. L. Lusk, Jr.
734 Petroleum Building
Roswell, New Mexico

Date 10/11/62 *JD*

Re: Well Plugging - Chaves
County, New Mexico

Dear Mr. Lusk:

Pursuant to information furnished us by Mr. M. L. Armstrong, Supervisor, District No. II, Oil Conservation Commission in Artesia, New Mexico, we hereby make demand upon you to fill all pits, cut dead man wires, and place a regulation marker on your Gulf State Well No. 1, located 1980 feet from the North line and 660 feet from the East line of Section 17, Township 10 South, Range 27 East, NMPM, Chaves County.

Unless these requirements are satisfactorily met on or before September 3, 1962, the Commission will be forced to take appropriate legal action to assure compliance therewith.

Very truly yours,

JAMES M. DURRETT, Jr.,
Special Assistant Attorney General

JMD/esr

cc: Mr. M. L. Armstrong, District Supervisor
Oil Conservation Commission
Drawer DD
Artesia, New Mexico

C
O
P
Y

Can

**CUSTOMER'S
ORDER No. & DATE**

LEASE & WELL: **Gulf-State 1**

Sold To **C. H. BRACKETT**
P. O. Box 1005
Midland, Texas

DESTINATION:

DELIVERED TO Dale Smith

DRILLING CONTRACTOR **C. H. Brackett**

INVOICE No. 3300

DATE 5/7/61

DEPTH OF WELL:

DEPTH OF CASING CEMENTED:

SIZE HOLE:

SIZE CASING:

MATERIALS USED:

TERMS: ~~000000-000000000000000000000000000000000000~~ 6 % INTEREST CHARGED AFTER 60 DAYS FROM DATE OF INVOICE

6606 - ARTESIA PRINTING CO.

SERVICE	AMOUNT
50 sq Cement @ 1.70	85.00
Mileage	16.20
	<u>101.20</u>
25 New Mexico School Tax	2.02
	<u>\$ 103.22</u>

p

Left's Ex 3-10
No 9584
5-9-63
JJM

④

NEW MEXICO OIL CONSERVATION COMMISSION
Santa Fe, New Mexico

MISCELLANEOUS NOTICES

Submit this notice in TRIPPLICATE to the District Office, Oil Conservation Commission, before the work specified is to begin. Copy will be returned to the sender on which will be given the approval, with any modifications considered advisable, or the rejection of the Commission or agent, of the plan submitted. The plan as approved should be followed, and work should not begin until approval is obtained. See additional instructions in the Rules and Regulations of the Commission.

Indicate Nature of Notice by Checking Below

NOTICE OF INTENTION TO CHANGE PLANS		NOTICE OF INTENTION TO TEMPORARILY ABANDON WELL		NOTICE OF INTENTION TO DRILL DEEPER	
NOTICE OF INTENTION TO PLUG WELL	X	NOTICE OF INTENTION TO PLUG BACK		NOTICE OF INTENTION TO SET LINER	
NOTICE OF INTENTION TO SQUEEZE		NOTICE OF INTENTION TO ACIDIZE		NOTICE OF INTENTION TO SHOOT (Nitro)	
NOTICE OF INTENTION TO GUN PERFORATE		NOTICE OF INTENTION (OTHER)		NOTICE OF INTENTION (OTHER)	

OIL CONSERVATION COMMISSION
SANTA FE, NEW MEXICO

Roswell, New Mexico
(Place)

March 10, 1961
(Date)

Gentlemen:

Following is a Notice of Intention to do certain work as described below at the

R. L. Leake, Jr. (Company or Operator) Half State Lease Well No. 1 in Unit
SW 1/4 Sec. 17, T. 19 N., R. 27 E., NMPM, ~~Coyle~~ Wildcat Pool
Chaves County.

FULL DETAILS OF PROPOSED PLAN OF WORK
(FOLLOW INSTRUCTIONS IN THE RULES AND REGULATIONS)

25 sacks cement set at bottom
heavy mud to 250'
20 sacks cement plug to surface
permanent marker set in concrete

Approved MAR 13 1961, 19

Except as follows:

Please give name of the cementing company
on C/P 3 when plugging is complete

Approved
OIL CONSERVATION COMMISSION

By M. L. Armstrong
Title OIL AND GAS INSPECTOR

R. L. Leake, Jr.
Company or Operator

Position
Send Communications regarding well to:

Name Gregory Salinas
Address 121 N. Walnut, Roswell, New Mexico

NEW MEXICO OIL CONSERVATION COMMISSION
Santa Fe, New Mexico

MISCELLANEOUS NOTICES

Submit this notice in TRIPLICATE to the District Office, Oil Conservation Commission, before the work specified is to begin. A copy will be returned to the sender on which will be given the approval, with any modifications considered advisable, or the rejection by the Commission or agent, of the plan submitted. The plan as approved should be followed, and work should not begin until approval is obtained. See additional instructions in the Rules and Regulations of the Commission.

Indicate Nature of Notice by Checking Below

NOTICE OF INTENTION TO CHANGE PLANS		NOTICE OF INTENTION TO TEMPORARILY ABANDON WELL		NOTICE OF INTENTION TO DRILL DEEPER	
NOTICE OF INTENTION TO PLUG WELL	X	NOTICE OF INTENTION TO PLUG BACK		NOTICE OF INTENTION TO SET LINER	
NOTICE OF INTENTION TO SQUEEZE		NOTICE OF INTENTION TO ACIDIZE		NOTICE OF INTENTION TO SHOOT (Nitro)	
NOTICE OF INTENTION TO GUN PERFORATE		NOTICE OF INTENTION (OTHER)		NOTICE OF INTENTION (OTHER)	

OIL CONSERVATION COMMISSION
SANTA FE, NEW MEXICO
Roswell, New Mexico
March 10, 1961
(Place) (Date)

Gentlemen:

Following is a Notice of Intention to do certain work as described below at the.....

R. L. Lusk, Jr. Gulf State Well No. 1 in 11
(Company or Operator) (Unit)
SE 1/4 NE 1/4 of Sec. 17, T. 10 S., R. 27 E., NMPM., Coyote Queen Pool
(40-acre Subdivision)
Chaves County.

FULL DETAILS OF PROPOSED PLAN OF WORK
(FOLLOW INSTRUCTIONS IN THE RULES AND REGULATIONS)

25 sacks cement set at bottom
heavy mud to 250'
20 sacks cement plug to surface
permanent marker set in concrete

Def 1's Ex 2
No 9584
4-23-63
JTM

Approved....., 19.....
Except as follows:

Approved
OIL CONSERVATION COMMISSION

By.....
Title.....

R. L. Lusk, Jr.
Company or Operator
By.....
Position Agent
Send Communications regarding well to:
Name Gregory Salinas
Address 121 W. Walnut • Roswell, New Mexico

REQUEST FOR (OIL) - (GAS) ALLOWABLE

This form shall be submitted by the operator before an initial allowable will be assigned to any completed Oil or Gas well. Form C-104 is to be submitted in QUADRUPLICATE to the same District Office to which Form C-101 was sent. The allowable will be assigned effective 7:00 A.M. on date of completion or recompletion, provided this form is filed during calendar month of completion or recompletion. The completion date shall be that date in the case of an oil well when new oil is delivered into the stock tanks. Gas must be reported on 15.025 psia at 60° Fahrenheit.

Roswell, New Mexico Nov 1, 1960
(Place) (Date)

WE ARE HEREBY REQUESTING AN ALLOWABLE FOR A WELL KNOWN AS:

R. L. Lusk, Jr. Gulf State, Well No. 1, in SE 1/4 NE 1/4,
(Company or Operator) (Lease)

N 17 Sec. 17, T. 10 S, R. 27 E, NMPM, Pool

Chavez

County. Date Spudded Sept 2, 1959 Date Drilling Completed Oct 20, 1959

Elevation 2915' Total Depth 1199' PBTD

Top Oil/Gas Pay 1177' Name of Prod. Form. Green

PRODUCING INTERVAL -

Perforations 1177' - 1199'

Open Hole Depth 1199' Casing Shoe 1199' Depth Tubing 1177'

OIL WELL TEST -

Natural Prod. Test: bbls. oil, bbls water in hrs, min. Choke Size

Test After Acid or Fracture Treatment (after recovery of volume of oil equal to volume of load oil used): 5 bbls. oil, 0 bbls water in 24 hrs, min. Choke Size

GAS WELL TEST -

Natural Prod. Test: MCF/Day; Hours flowed Choke Size

Method of Testing (pitot, back pressure, etc.):

Test After Acid or Fracture Treatment: MCF/Day; Hours flowed

Choke Size Method of Testings:

Acid or Fracture Treatment (Give amounts of materials used, such as acid, water, oil, and sand):

15,000# sand / 1/2 bbl oil

Casing Tubing Date first new

Press. oil run to tanks 10-20-59

Oil Transporter Mahood Corporation

Gas Transporter

Logging, Casing and Cementing Record

Surf.	Feet	Size
4 1/2	1199	50

Remarks: Allowable of 250 barrels requested. This is the total amount of oil on hand recovered during testing period and comprises lead oil and new production. Well plugged and abandoned.

I hereby certify that the information given above is true and complete to the best of my knowledge.

Approved: NOV 3 1960, 19

R. L. Lusk, Jr.

(Company or Operator)

By: (Signature)

Title Agent

Send Communications regarding well to:

Name R. L. Lusk, Jr.

7th Petroleum Bldg. Roswell, N.M.

OIL CONSERVATION COMMISSION

By: M. L. Armstrong

Title OIL AND GAS INSPECTOR

PJF13 2x12
No 9584
5-9-63
TJA

NEW MEXICO OIL CONSERVATION COMMISSION
Santa Fe, New Mexico

RECEIVED

NOV 3 1960

MISCELLANEOUS NOTICES

Submit this notice in TRIPLICATE to the District Office, Oil Conservation Commission, before the work specified is to begin. A copy will be returned to the sender on which will be given the approval, with any modifications considered advisable, or the rejection by the Commission or agent, of the plan submitted. The plan as approved should be followed, and work should not begin until approval is obtained. See additional instructions in the Rules and Regulations of the Commission.

Indicate Nature of Notice by Checking Below

NOTICE OF INTENTION TO CHANGE PLANS		NOTICE OF INTENTION TO TEMPORARILY ABANDON WELL		NOTICE OF INTENTION TO DRILL DEEPER	
NOTICE OF INTENTION TO PLUG WELL	X	NOTICE OF INTENTION TO PLUG BACK		NOTICE OF INTENTION TO SET LINER	
NOTICE OF INTENTION TO SQUEEZE		NOTICE OF INTENTION TO ACIDIZE		NOTICE OF INTENTION TO SHOOT (Nitro)	
NOTICE OF INTENTION TO GUN PERFORATE		NOTICE OF INTENTION (OTHER)		NOTICE OF INTENTION (OTHER)	

OIL CONSERVATION COMMISSION
SANTA FE, NEW MEXICO

Roswell, New Mexico

Nov. 1, 1960

(Place)

(Date)

Gentlemen:

Following is a Notice of Intention to do certain work as described below at the:

R. L. Lusk, Jr. Gulf State Well No. 1 in H
(Company or Operator) Lease (Unit)
SE 1/4 NE 1/4 of Sec. 17, T. 10 S., R. 27 E., NMPM., Chaves County. Pool

FULL DETAILS OF PROPOSED PLAN OF WORK
(FOLLOW INSTRUCTIONS IN THE RULES AND REGULATIONS)

25 sacks cement set at bottom
hole filled with heavy mud to 250'
Plug set with 10 sacks of cement to surface
Permanent marker set

25 sack cement set at bottom fill with heavy mud to 250'
Place 10 sack plug at 250' and permanent marker with 1/4" sec-T-R
fill pits and then location

Please notify this office on C103 when this work is complete
state how much pipe you pulled if any


Approved _____, 19____
Except as follows:Approved _____
OIL CONSERVATION COMMISSIONBy _____
Title _____

R. L. Lusk, Jr.
Company or Operator
By _____
Position Agent
Send Communications regarding well to:

Name R. L. Lusk, Jr.
Address 734 Petroleum Bldg., Roswell, N. M.

Copy returned with
following instructions
10-3-60

P1f'5 c7 1'
10 9524
5-9-63
JUN



NEW MEXICO OIL CONSERVATION COMMISSION

Santa Fe, New Mexico

RECEIVED
JUL 21 1969

WELL RECORD

O. C. C.
ARTESIA, OFFICE

Mail to District Office, Oil Conservation Commission, to which Form C-101 was sent not later than twenty days after completion of well. Follow instructions in Rules and Regulations of the Commission. Submit in QUINTUPLICATE. If State Land submit 6 Copies

AREA 640 ACRES
LOCATE WELL CORRECTLY

R. L. LUSK, JR.

(Company or Operator)

BNLF-STATE

(Lessee)

Well No. 1, in SE 1/4 of NE 1/4, of Sec. 17, T. 10 South, R. 27 East, NMPM.

Supplemental Wildcat Pool, Chavez County.

Well is 1980 feet from North line and 660 feet from East line

of Section Sec. 17. If State Land the Oil and Gas Lease No. is E-3777

Drilling Commenced September 2, 1959 Drilling was Completed October 20, 1959

Name of Drilling Contractor M. S. Patara Drilling Company

Address Roswell, New Mexico

Elevation above sea level at Top of Tubing Head 3915 feet

The information given is to be kept confidential until Not Confidential, 19

OIL SANDS OR ZONES

No. 1, from 1177 to 1189 No. 4, from to

No. 2, from to No. 5, from to

No. 3, from to No. 6, from to

IMPORTANT WATER SANDS

Include data on rate of water inflow and elevation to which water rose in hole.

No. 1, from to feet.

No. 2, from to feet.

No. 3, from to feet.

No. 4, from to feet.

CASING RECORD

SIZE	WEIGHT PER FOOT	NEW OR USED	AMOUNT	KIND OF SHOE	CUT AND PULLED FROM	PERFORATIONS	PURPOSE
4-1/2"	9-1/20	New	1199	Halliburton	Guidesheet	1177-1189	Production string

MUDDING AND CEMENTING RECORD

SIZE OF HOLE	SIZE OF CASING	WHERE SET	NO. BAGS OF CEMENT	METHOD USED	MUD GRAVITY	AMOUNT OF MUD USED
6-1/4"	4-1/2"	1199'	50	Pump & plug		

RECORD OF PRODUCTION AND STIMULATION

(Record the Process used, No. of Qts. or Gals. used, interval treated or shot.)

15,000# sand w/410 BB

Result of Production Stimulation

Depth Cleaned Out 1199 feet

RECORD OF DRILL-STEM AND SPECIAL TESTS

If drill-stem or other special tests or deviation surveys were made, submit report on separate sheet and attach hereto

TOOLS USED

Rotary tools were used from 0 feet to 1199 feet, and from feet to feet.
Cable tools were used from feet to feet, and from feet to feet.

PLUGGED & ABANDONED

Put to Producing

July 19

PRODUCTION

60

OIL WELL: The production during the first 24 hours was barrels of liquid of which was oil; % was emulsion; % water; and % was sediment. A.P.I. Gravity.

GAS WELL: The production during the first 24 hours was M.C.F. plus barrels of liquid Hydrocarbon. Shut in Pressure lbs.

Length of Time Shut in

PLEASE INDICATE BELOW FORMATION TOPS (IN CONFORMANCE WITH GEOGRAPHICAL SECTION OF STATE):

Southeastern New Mexico

Northwestern New Mexico

T. Anhy.	T. Devonian.	T. Ojo Alamo.
T. Salt.	T. Silurian.	T. Kirtland-Fruitland.
B. Salt.	T. Montoya.	T. Farmington.
T. Yates.	T. Simpson.	T. Pictured Cliffs.
T. 7 Rivers.	T. McKee.	T. Menefee.
T. Queen.	T. Ellenburger.	T. Point Lookout.
T. Grayburg.	T. Gr. Wash.	T. Mancos.
T. San Andres.	T. Granite.	T. Dakota.
T. Glorieta.	T.	T. Morrison.
T. Drinkard.	T.	T. Penn.
T. Tubbs.	T.	T.
T. Abo.	T.	T.
T. Penn.	T.	T.
T. Miss.	T.	T.

FORMATION RECORD

From	To	Thickness in Feet	Formation	From	To	Thickness in Feet	Formation
0	1177	1177	Redbeds, salt & anhydrite				
1177	1189	12	Gray sand, oil stain & salt.				
1189		10	Redbeds				
This well was plugged with the following:							
35 sacks 1200 - 750 feet							
If possible casing will be cut & pulled from 800 feet.							
5 sacks @ surface.							
Marker @ surface.							
				OIL CONSERVATION COMMISSION			
				DISTRICT OFFICE			
				as received 6			
</							

NEW MEXICO
OIL CONSERVATION COMMISSION
~~NEW MEXICO~~ ~~NEW MEXICO~~
HOBBS, NEW MEXICO - ALBUQUERQUE, NEW MEXICO

Nov., 1960
No. 24

SUPPLEMENT TO THE OIL PRORATION SCHEDULE

DATE Nov. 1, 1960

PURPOSE: TESTING ALLOWABLE

Effective Nov. 1, 1960, a testing allowance of 250 barrels of oil is hereby assigned to the R. L. Lusk, Jr., Gulf State, 1-A, 17-10-77, Wilcox Group Pool.

RLA/bh

R. L. Lusk, Jr.

Holbeck Corp.

OIL CONSERVATION COMMISSION

[Signature]
Supervisor, District No. 2

EXTRA COPY

August 28, 1961

R. L. Lusk, Jr.
121 West Walnut
Roswell, New Mexico

Re: Gulf State #1, Unit A, Sec.
17-108-27E, Chaves County,
New Mexico.

Dear Sir:

Please refer to Form C-102 dated November 3, 1960, regarding the above-captioned well. This Proposed Plan of Work states: 2' sack cement plug to be set at bottom; filled with heavy mud to 250 feet; Place a 10 sack plug at 250 feet, erect permanent marker with $\frac{1}{4}$ $\frac{1}{4}$ Sec-Township-Range; fill pits and clean location.

We have inspected this location a number of times and find that the above things have not been completed. There is no dry hole marker, the pits are not filled, and the tie-down stakes are still in the ground. Please get this done at once.

Very truly yours,

OIL CONSERVATION COMMISSION

MLA/sa

M. L. Armstrong
Supervisor, District No. 2

OIL CONSERVATION COMMISSION

207 CARPER BUILDING

ARTESIA, NEW MEXICO

February 15, 1960

R. L. Lusk, Jr.
110 South Roswell *Richardson*
Roswell, New Mexico

Re: Gulf-State Well No. 1,
Unit H, Sec. 17-103-27E,
Chaves County, New Mexico

Dear Sir:

On December 3, 1959 we returned form C-104 on the subject well for signature. At that time you were also informed that we had not received form C-103 showing the size and amount of casing run.

Please submit forms C-104 and C-103 (three copies on each string of casing) to this office as soon as possible.

Very truly yours,

OIL CONSERVATION COMMISSION

M. L. Armstrong
Supervisor, District No. 2

NLA/bh

OIL CONSERVATION COMMISSION

207 CARPER BUILDING

ARTESIA, NEW MEXICO

December 3, 1959

R. L. Lusk
110 South Richardson
Roswell, New Mexico

Re: Form C-103 and C-104, Gulf
State Well No. 1, Unit H,
Sec. 17, T10S, R27E, Chaves
County, New Mexico

Dear Sir:

We are returning your recently submitted form C-104 for the subject well for your signature. Further, we note that there is no form C-103 in our files showing the size and amount of casing run in the hole. As soon as you have completed these forms and returned them to us we will be able to sign them and forward them to our proration office, for allowable assignment.

Very truly yours,

OIL CONSERVATION COMMISSION

R. L. Stamets
Geologist

RLS/bh

OIL CONSERVATION COMMISSION

207 CARPER BUILDING

ARTESIA, NEW MEXICO

October 21, 1959

Robert L. Lusk, Jr.
Petroleum Building
Roswell, New Mexico

Re: Gulf State, #1
17-108-27E, SE NE

Dear Sir:

This will acknowledge receipt of form C-110 on the above mentioned well. However, before this can be approved we will need form C-104 (Request for Allowable) and form C-103 on each string of casing ran, showing amount, size, weight and how much cement was used.

Yours very truly,

OIL CONSERVATION COMMISSION

W. A. Gressett
W. A. Gressett
Oil & Gas Inspector

WAG/jn

Second notice mailed 1-15-60

April 5, 1960

R. L. Lusk, Jr.
110 South Richardson
Roswell, New Mexico

Re: Gulf-State Well No. 1,
Unit H, Sec. 17-10S-27E,
Chaves County, New Mexico

Dear Sir:

This will acknowledge receipt of forms C-103, C-104, and C-105 on the above-captioned well. Your C-101 (Notice of Intention to Drill) stated that you proposed to set the 4 1/2-inch casing with 175 sacks of cement. The above-mentioned forms indicate the casing was set with 50 sacks of cement. If the casing was set with only 50 sacks it will be necessary for you to add the 125 sacks. If the casing was set with 175 sacks as proposed, please correct forms C-103, C-104, and C-105 and return them to this office as soon as possible.

Very truly yours,

OIL CONSERVATION COMMISSION

M. L. Armstrong
Supervisor, District No. 2

MLA/bh

Enc.

ARTESIA, NEW MEXICO

207 CARPER BUILDING

OIL CONSERVATION COMMISSION

NEW MEXICO OIL CONSERVATION COMMISSION
SANTA FE, NEW MEXICO

Form C-110
Revised 7/1/55
RECEIVED
NOV 3 1960

(File the original and 4 copies with the appropriate district office)

CERTIFICATE OF COMPLIANCE AND AUTHORIZATION
TO TRANSPORT OIL AND NATURAL GAS

Company or Operator R. L. Lusk, Jr. Lease Gulf State
Well No. 1 Unit Letter N S 17 T 10S R 27 E Pool Wildcat
County Chaves Kind of Lease (State, Fed. or Patented) State
If well produces oil or condensate, give location of tanks: Unit N S 17 T 10S R 27E
Authorized Transporter of Oil or Condensate McWood Corporation
Address Petroleum Building, Abilene, Texas
(Give address to which approved copy of this form is to be sent)
Authorized Transporter of Gas _____
Address _____
(Give address to which approved copy of this form is to be sent)
If Gas is not being sold, give reasons and also explain its present disposition:

Reasons for Filing: (Please check proper box) New Well _____ ()
Change in Transporter of (Check One): Oil () Dry Gas () C'head () Condensate ()
Change in Ownership _____ () Other _____ (X)
Remarks: _____ (Give explanation below)

Authorization to transport 250 barrels requested. This is the total amount of oil on hand recovered during testing period and comprises lead oil and new production. Well plugged and abandoned.

The undersigned certifies that the Rules and Regulations of the Oil Conservation Commission have been complied with.

Executed this the 1st day of November 19 60

Approved NOV 3 1960 19 _____

OIL CONSERVATION COMMISSION

By M. L. Armstrong
Title OIL AND GAS INSPECTOR

By [Signature]
Title Agent

Company R. L. Lusk, Jr.

Address 734 Petroleum Building
Roswell, New Mexico

County Chaves Depth 1200' Queenpool Wildcat *

SCOUT REPORT
NEW MEXICO OIL CONSERVATION COMMISSION

Company R. L. Lusk, Jr. Well No. 1 Lease Gulf State

1980 Feet from N Line 660 Feet from E Line, Sec. 17 Twp. 10S Rge. 27E

Land State Contractor <u>Lowery Walker</u>	
T. A	Elevation <u>3917</u> ^{DF} Spudded <u>8-28-59</u> Completed <u>11-15-59</u>
T. X	
B. X	
T. Del Li	T. Tu Total Depth <u>1190</u> P. B. <u>1185</u>
T. Del Sd	T. Full Top Pay <u>1142</u> District <u>12</u>
T. Y	T. DR I.P. <u>P 5</u> BOPD
T. SR	T. Wich A. Base on <u>BO</u> <u>24</u> Hrs.
T. Q <u>951</u>	T. Abo Choke: <u></u> Inch
T. PR <u>1140</u>	T. WC Tubing <u>@</u> Ft.
T. GB	T. Hu Press: <u></u> Tbg. Csg.
T. SA	T. Per-Pe GOR Gravity <u>35</u>
T. Glo	T. Penn Effective Perfs.:
T. Blby	T. Strawn <u>85 1142-44</u>
T. CF	T. Miss <u>86 1149-51</u>
	T. WF <u>366 1149-78</u>
CSG. & CEMENTING RECORD	T. Dev Acid, Frac & Shooting Record:
Size Feet Sax Cement	T. Sil From To
	T. Fuss <u>16,400 SF</u> From <u>1142</u> To <u>78</u>
	T. Mon From To
	T. Simp From To
<u>4 1/2</u> <u>1189</u> <u>1501</u>	T. McK
	T. Ell
	T. G.W.
	T. Gr SHOWS
	T. S/
	T. S/
	T. S/
	T. S/
	T. S/
	T. S/

8-19-59	Loc	C	1130-50 rec 20' as above
AUG 26	✓	C	1150-70 rec 20' as above
	FF 1190 sd sh sh	C	1170-89 rec 20 sd-sh +
C	966-86 rec 18' shaley		only 5 stems 1170-79
	sd NS	SE	✓
C	1108-30 rec 20' sd	9-16	FF 1190 sd sh
	sd sh NS		LO 1115 Pms from
			over

[illegible]

NOTICE OF INTENTION TO DRILL

AUG 18 1959

Notice must be given to the District Office of the Oil Conservation Commission and approval obtained before drilling or recompletion begins. If changes in the proposed plan are considered advisable, a copy of this notice showing such changes will be returned to the sender. Submit this notice in **QUINTUPPLICATE**. One copy will be returned following approval. See additional instructions in Rules and Regulations of the Commission. If State Land submit 6 Copies Attach Form O- 128 in triplicate to first 3 copies of form O-101

Roswell, New Mexico

8-11-59

(Place)

(Date)

OIL CONSERVATION COMMISSION
SANTA FE, NEW MEXICO

Gentlemen:

You are hereby notified that it is our intention to commence the Drilling of a well to be known as

R. L. Lusk Jr.

(Company or Operator)

Gulf - State

(Lease)

Well No. 1

H

(Unit)

located 1900 feet from the North line and 660 feet from the

East

line of Section 17

T. 10 S

R. 27 E

NMPM.

(GIVE LOCATION FROM SECTION LINE)

Midwest

Pool,

Chaves

County

If State Land the Oil and Gas Lease is No. R-3777

If patented land the owner is

Address

We propose to drill well with drilling equipment as follows: Rotary Tools

The status of plugging bond is Fidelity & Surety Co. of New York

Drilling Contractor Lowery Walker

We intend to complete this well in the Queen

formation at an approximate depth of 1800

CASING PROGRAM

We propose to use the following strings of Casing and to cement them as indicated:

Size of Hole	Size of Casing	Weight per Foot	New or Second Hand	Depth	Seals Cement
6 3/4	12	9.5	New	1800	125

If changes in the above plans become advisable we will notify you immediately.

ADDITIONAL INFORMATION (If recompletion give full details of proposed plan of work.)

Approved AUG 19 1959
Except as follows:

OIL CONSERVATION COMMISSION

By M. L. Armstrong

Sincerely yours,

R. L. Lusk, Jr.

(Company or Operator)

By R. L. Lusk, Jr.

Position Operator

Send Communications regarding well to

Name R. L. Lusk, Jr.

Address Petroleum Bldg

NEW MEXICO OIL CONSERVATION COMMISSION

Form O-128
Revised 3/1/57

AUG 18 1958

Well Location and Acreage Dedication Plat

Section A.

Date 8-11-58

Operator R. L. Lusk Lease Oil - State
Well No. 1 Unit Letter A Section 17 Township 18 N Range 27 E
Located 1000 Feet From North Line 400 Feet From East Line
County Grant G. L. Elevation 5715 Dedicated Acreage 16.00 Acres
Name of Producing Formation Queen Pool Queen

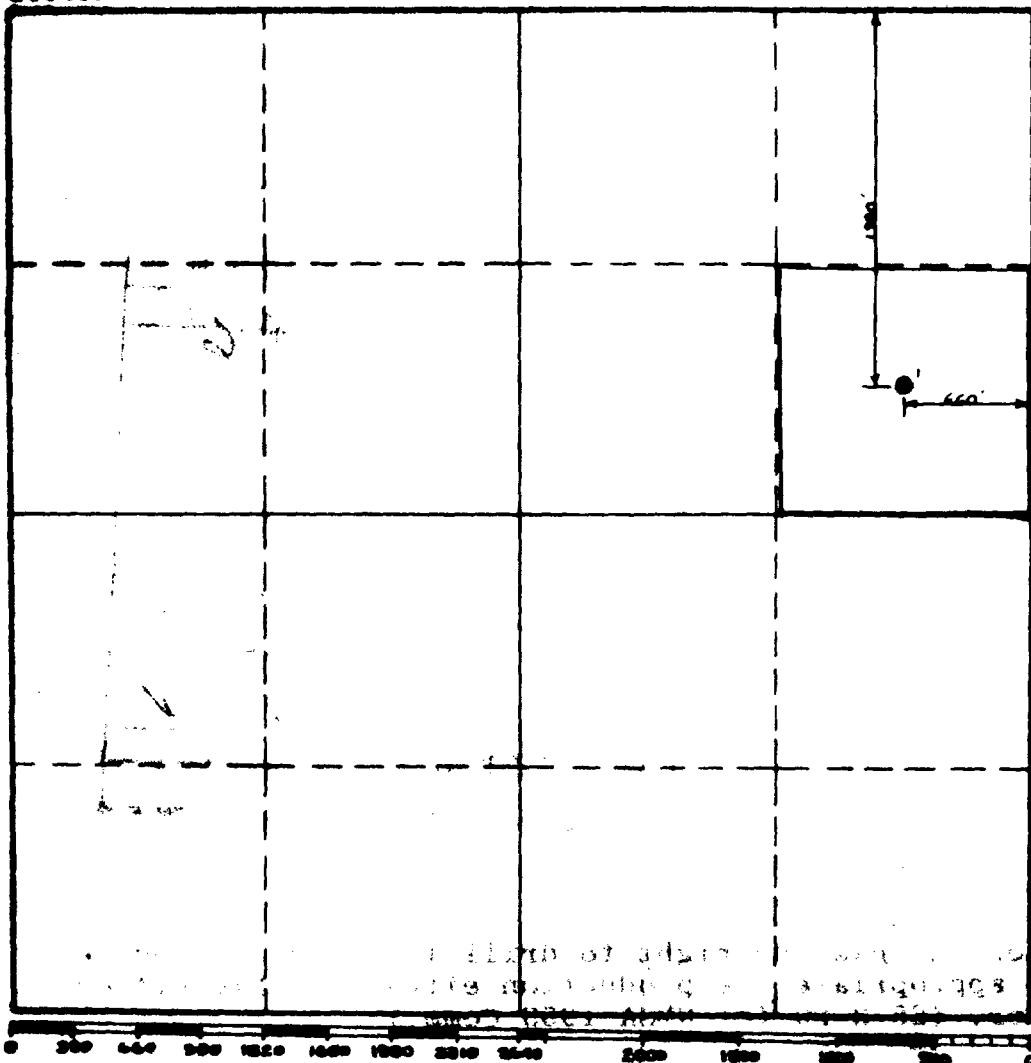
1. Is the Operator the only owner in the dedicated acreage outlined on the plat below? Yes
2. If the answer to question one is "no," have the interests of all the owners been consolidated by communitization agreement or otherwise? Yes X No If answer is "yes," Type of Consolidation Partnership Agreement
3. If the answer to question two is "no," list all the owners and their respective interests below:

NO 11 1958

OWNER

Land Description

Section B



This is to certify that the information in Section A above is true and complete to the best of my knowledge and belief.

R. L. Lusk

(Operator)

R. L. Lusk
(Representative)

Petroleum Engineering
Branch, New Mexico

Address

This is to certify that the well location shown on the plat in Section B was plotted from field notes of actual surveys made by me or under my supervision and that the same is true and correct to the best of my knowledge and belief.

Date Surveyed 8-11-58

[Signature]
Engineer and State Surveyor

Certificate No. 2702

(See instructions for completion)

COLLECTION DEPARTMENT

REFERENCE

Their Date

THE FIRST NATIONAL BANK, Santa Fe, New Mexico 95-17**Nº 57085**

MAIL TO

Their No. Spec. Colln.

State Treasurer of New Mexico--Fiscal Account

Date

6-7-63

Advice of Return on the Following Items for Collection:

DATE	DRAWER OR MAKER	DRAWEE	DUE	AMOUNT	MEMO.
------	-----------------	--------	-----	--------	-------

R.L. Lusk, Jr.

U

\$350.00 check

Sent to

~~First National Bank~~
~~Alamogordo, New Mexico~~

PAID AND CREDITED

Disposition:

JUN 13 1963

THE FIRST NATIONAL BANK OF SANTA FE
SANTA FE, NEW MEXICO

IN THE DISTRICT COURT OF OTERO COUNTY

STATE OF NEW MEXICO

OIL CONSERVATION COMMISSION,)

Plaintiff,)

vs.)

No. 9584

R. L. LISK, JR.,)


Defendant.)

SATISFACTION AND RELEASE OF JUDGMENT

Comes now the Plaintiff, Oil Conservation Commission, acknowledges payment by the Defendant to the State Treasury of the State of New Mexico of the sum of Three Hundred Fifty Dollars (\$350.00), in accordance with the Judgment heretofore entered in the above entitled and numbered cause, and consents that said Judgment may be shown to have been paid, satisfied and discharged in its entirety.

EARL E. HARTLEY, Attorney General

By:


JAMES M. DUMETT, JR.,
Special Assistant Attorney
General representing the
Oil Conservation Commission,
P. O. Box 871,
Santa Fe, New Mexico.

Memo

From

JAMES M. DURRETT JR.
GENERAL COUNSEL

To

JUNE 13

Jim --- Mrs. Witt of the
State Treasurer's office
said to tell you that she
was advised by the bank
today that the Lusk check
has cleared.

Ethel

OFFICIAL RECEIPT
ORIGINAL

State of New Mexico

OFFICE OF THE TREASURER
SANTA FE, NEW MEXICO

Nº 10905

June 7, 1963



RECEIVED OF OIL AND GAS CONSERVATION COMMISSION

Three hundred fifty and no/100ths

DOLLARS \$ 350.00

IN PAYMENT OF	AMOUNT
Fine Assessed against R.L. Lusk, Jr. In accordance with Art. 12, Sec. 4 Constitution of New Mexico.	

3-336.0 Current School Fund

By ^{lm}

JOSEPH B. GRANT
STATE TREASURER

DEPOSITED WITH
STATE TREASURER
OF NEW MEXICO

BY OIL & GAS CONSERVATION COMM.

FUND CURRENT SCHOOL

June 7, 1963, 19

CODE CLASSIFICATION	AMOUNT	
3-336.0 Current School	350.00	
	DOLLARS	CENTS
CURRENCY		
SILVER		
MONEY ORDERS		
CHECKS		
Fine assessed against		
R.L. Lusk, Jr.	350	00
In accordance with		
Art, 12, Sec. 4. Constitution		
of New Mexico		
TOTAL	350	00

Please submit deposit slip in DUPLICATE with your deposit to State Treasurer. Checks need not be listed separately if you include an adding machine tape listing check amounts.

65-3-6 A copy of any such rule, regulation or order, certified by the Secretary of the Commission under the seal of the Commission, shall be received in evidence in all courts of the State with the same effect as the original.

~~Randy Reese 1 o'clock Mon 12nd~~

Sec. 10-2-6 Aff of publication filed in clerk of Ct is prima facie evidence of facts therein stated as to such publication.

Sec 10-2-6 Aff of publication filed in Office of Comm is prima facie evidence of the facts therein stated as to such publication.

From Alamogordo phone bk, July 1962

R. L. Lusk Jr.

Residence 1303 Juniper Dr ph 437-3299
Alamogordo, N.M.

Office Lusk - Luttrell Motor Co. ph { 437 4922
725 S. Pennsylvania Av { 437 1922
Alamogordo

Last report was
Nov. 1, 1960

Rule 202 (c) method of Plugging Pl & 10

When drilling operations have been suspended for 60 days, the well shall be plugged & abandoned unless a permit for temporary abandonment shall be obtained from the Comm.

Rule 201 Pl & # 9 Notice of intention to plug C-102 must be filed prior to commencing plugging operations

Rule 1105 Pl & # 8 states C102 must be filed before plugging begins

Rule 1106 Pl & # 8 p. 4, 5, & 6 of Pl & # 8

(b) @ p 5 within 30 days following the completion of plugging operations on any well, a record of the work done shall be filed with the Commission, in Duplicate, on Form C-103. Such report shall be filed by the owner of the well & shall include --- (specific info concerning plugging)... The filing of Form C-105 'well Record', is also necessary to obtain Commission approval of a plugging report.

It shall be the responsibility of the owner of the plugged well to contact the appropriate Dist. Office of the Comm to arrange for an inspection of the plugged well & the location by a Comm. representative.

65-3-27(b) A person who knowingly & willfully
violates any provision of this act or any rule,
regulation or order of the Comm shall be
subject to penalty of not to exceed \$1000 a day
for each day

65-3-24 mandatory injunction

IN THE DISTRICT COURT OF OTERO COUNTY
STATE OF NEW MEXICO

OIL CONSERVATION COMMISSION,)	
)	
Plaintiff,)	
)	
vs.)	No. 9584
)	
R. L. LUSK, Jr.,)	
)	
Defendant.)	

JUDGMENT

This matter having come on before the Court upon a trial on the merits, both parties being represented by counsel, and the Court having heard the testimony, having received the evidence, and having heard the arguments of counsel, and being otherwise fully advised in the premises, FINDS:

1. That the R. L. Lusk, Jr., Gulf State Well No. 1 has been plugged and that a mandatory injunction should not issue.

2. That the defendant, R. L. Lusk, Jr., has knowingly and wilfully violated the rules and regulations of the Oil Conservation Commission and should be penalized under the provisions of Section 65-3-27 (b), New Mexico Statutes Annotated, 1953 Compilation.

IT IS THEREFORE ORDERED ADJUDGED AND DECREED:

1. That the portion of the plaintiff's complaint praying that the Court issue a mandatory injunction shall be and the same hereby is dismissed.

2. That the defendant, R. L. Lusk, Jr., shall be and he hereby is penalized in the sum of \$350.00, said sum to be paid into the State Treasury as provided in Article XII, Section 4 of the Constitution of the State of New Mexico.

District Judge

ATTORNEY GENERAL

1933 APR 13 AM 8:18

FILED OFFICE

IN THE DISTRICT COURT OF OTERO COUNTY 9 29

STATE OF NEW MEXICO

OIL CONSERVATION COMMISSION,

Plaintiff,

vs.

R. L. LUSK, Jr.,

Defendant.

(No. 9584

ANSWER

Comes now the defendant, and states:


1. The allegations of Paragraphs 1 to and including 5 are admitted.
2. Defendant denies the allegations of Paragraph 6.
3. Defendant denies the allegations of Paragraphs 7 and 8 of the Complaint, affirmatively alleging that the defendant has given substantial compliance to the Commission's Order.

AFFIRMATIVE DEFENSE

1. That the well in question has been plugged and all other work incident to the plugging thereof has been performed in accordance with the applicable Rules and Regulations of the Commission.
2. That the ministerial act of filing a formal plugging report has been delayed pending receipt of the necessary affidavits of those persons performing the plugging operations but that such evidence will be immediately forthcoming and the necessary instruments filed with the Commission within the immediate future.

3. That all of the necessary work has been performed to comply with the Commission's Order of November 6, 1962, including setting the regulation steel marker, and although the defendant has used due diligence in attempting to obtain the necessary affidavit from the person who conducted the actual plugging operations, such person resides at Midland, Texas, is not subject to the jurisdiction of this Court, and filing the necessary plugging report has been delayed pending its receipt, all without fault of the defendant.


WHEREFORE, defendant prays that this action be stayed pending filing of such instruments with the Commission as are necessary to meet its requirements, that upon filing thereof and inspection of the well site, if desired by the plaintiff that the Complaint be dismissed and that the Court enter such other and further orders in the premises as may be proper.


Donald Brown
P.O. Box 776
Roswell, New Mexico
Attorney for Defendant.

CERTIFICATE

I, Donald Brown, Attorney for Defendant, do hereby certify that service of the within Answer was made this 13th day of April, 1963, by mailing a true copy thereof to the Attorneys for Plaintiff, as follows:

Mr. Earl E. Hartley, Attorney General
P. O. Box 871, Santa Fe, New Mexico
Att'n: Mr. James M. Durrett, Jr.,
Special Assistant Attorney General.



DONALD BROWN
ATTORNEY AT LAW
222 SECURITY BANK BUILDING
POST OFFICE BOX 776
ROSWELL, NEW MEXICO



Mr. Earl E. Hartley
Attorney General
P. O. Box 871
Santa Fe, New Mexico

Att'n: Mr. James M. Durrett, Jr.
Special Ass't. Atty. General

CLERK OF DISTRICT COURT

APR 10 PM 11 30

IN THE DISTRICT COURT OF THE THIRD JUDICIAL DISTRICT OF THE STATE
OF NEW MEXICO WITHIN AND FOR THE COUNTY OF OTERO

CAUSE NO. 9584

OIL CONSERVATION COMMISSION,
Plaintiff,
VS.

R. L. LUSK, JR.,
Defendant-.

NOTICE OF SETTING

TO: **JAMES DURRETT**
Attorney for Plf.
Santa Fe, N. M.

Pursuant to the Order of the Court, notice is hereby given that the above entitled and numbered Cause has been set for trial on Tuesday, the 23rd day of April, A.D., 1963, at 3:00 o'clock in the after noon before the Honorable Geo. L. Zimmerman.

DATED at Alamogordo, Otero County, New Mexico, this 8th day of April, 1963.

/s/ Jacquelyn L. Williamson
Jacquelyn L. Williamson
District Court Clerk
By _____ Deputy

IN-1 OFFICE 300

1963 APR 10 PM 1:30
IN THE DISTRICT COURT OF THE THIRD JUDICIAL DISTRICT OF THE STATE
OF NEW MEXICO WITHIN AND FOR THE COUNTY OF OTERO

CAUSE NO. 9584

OIL CONSERVATION COMMISSION,

Plaintiff,

VS.

R. L. LUSK, JR.,

Defendant-.

NOTICE OF SETTING

TO: **JAMES BURRETT**
Attorney for Plf.
Santa Fe, N. M.

Pursuant to the Order of the Court, notice is
hereby given that the above entitled and numbered Cause has been
set for trial on Tuesday, the 23rd day of
April, A.D., 1963, at 3:00 o'clock in the
after noon before the Honorable Geo. L. Zimmerman.

DATED at Alamogordo, Otero County, New Mexico, this
8th day of April, 1963.

/s/ Jacquelyn L. Williamson
Jacquelyn L. Williamson
District Court Clerk

By _____
Deputy

POST OFFICE DEPARTMENT
OFFICIAL BUSINESS

PENALTY FOR PRIVATE USE TO AVOID
PAYMENT OF POSTAGE, \$300

POSTMARK OF
DELIVERING OFFICE

Miss Helen Shields
Clerk of the District Court
Otero County Courthouse
Alamogordo, New Mexico

INSTRUCTIONS: Fill in items below and complete #1 on other side, when applicable. Moisten gummed ends and attach to back of article. Print on front of article RETURN RECEIPT REQUESTED.

RETURN
TO

REGISTERED NO.

NAME OF SENDER

OIL CONSERVATION COMMISSION

CERTIFIED NO.

STREET AND NO. OR P. O. BOX

JMD

INSURED NO.

P. O. Box 871

CITY, ZONE AND STATE

Santa Fe, N.M.

Letter - 3-4-63

CS5-16-71548-4

#1-INSTRUCTIONS TO DELIVERING EMPLOYEE

☒ Deliver ONLY to addressee

☐ Show address where delivered

(Additional charges required for these services)

RETURN RECEIPT

Received the numbered article described on other side.

SIGNATURE OR NAME OF ADDRESSEE (must always be filled in)

Clerk of District Court

SIGNATURE OF ADDRESSEE'S AGENT, IF ANY

Doris Hamm Deputy

DATE DELIVERED

3-12-63

ADDRESS WHERE DELIVERED (only if requested in item #1)

CS5-16-71548-4 GPO

No. 859050

RECEIPT FOR CERTIFIED MAIL—20¢

SENT TO Miss Helen Shields
Clerk of the District Court

STREET AND NO.
Otero County Courthouse

CITY AND STATE
Alamogordo, New Mexico

If you want a return receipt, check which

☐ 10¢ shows to whom and when delivered

☐ 35¢ shows to whom, when, and address where delivered

If you want restricted delivery, check here

☐ 50¢ fee

FEES ADDITIONAL TO 20¢ FEE

POSTMARK OR DATE
3-5-63

POD Form 3896
Apr 1969

SEE OTHER SIDE

OIL CONSERVATION COMMISSION

P. O. BOX 871

SANTA FE, NEW MEXICO

March 4, 1963

C
O
P
Y

Miss Helen Shields
Clerk of the District Court
Otero County Courthouse
Alamogordo, New Mexico

Dear Miss Shields:

I am enclosing herewith a Complaint to be filed in your Court. I also am enclosing an original and one copy of the Summons along with a copy of the Complaint. I would appreciate your forwarding the original Summons along with the copy with Complaint attached to the sheriff for service of process.

Thank you for your assistance.

Very truly yours,

JAMES M. DURRETT, Jr.,
Special Assistant Attorney General

JMD/esr
Enclosures

SUMMONS

In the District Court of the ~~Second~~ ^{Third} Judicial District, in and for the County of ~~Bernalillo~~ ^{Otero}, State of New Mexico.

CASE No.

THE STATE OF NEW MEXICO

To **R. L. Lusk, Jr.**
1303 Juniper Drive
Alamogordo, New Mexico

DEFENDANT—GREETING:

You are hereby commanded to appear before the Honorable.....
Division....., the ~~Second~~ ^{Third} Judicial District Court of the State of New Mexico, sitting within and for the County
of ~~Bernalillo~~ ^{Otero}, that being the County in which the complaint herein is filed, within thirty days after the service of this
summons, then and there to answer the complaint of the above named Plaintiff..... in the above cause.

You are notified that unless you so appear and answer, the Plaintiff..... will apply to the Court for relief de-
manded in the complaint together with the costs of suit.

WITNESS the Honorable..... District Judge of the
~~Second~~ ^{Third} Judicial District Court of the State of New Mexico, and the seal of the District Court of ~~Bernalillo~~ ^{Otero} County,
this.....

....., Clerk
By....., Deputy

ENDORSEMENT

The number and style of this case is as stated above.

A statement of the nature of the action in general terms is **a suit for penalties and to**
enforce an order of the Oil Conservation Commission.

as per copy of complaint hereto attached.

Earl E. Hartley, Attorney General, James M. Durrett, Jr., Special
Assistant Attorney General, P. O. Box 871, Santa Fe, New Mexico
Attorney or Attorneys for Plaintiff. Office and Post Office Address, ~~Alamogordo, New Mexico~~

(Sheriff's return when service is made personally on defendants.)

STATE OF NEW MEXICO, }
County of _____ } ss.

I, _____ Sheriff of _____ County,
State of New Mexico, do hereby certify, that I served the within summons on the _____
day of _____ by delivering a copy thereof, with copy of complaint attached,
in the county aforesaid, in person to _____

Dated: _____, Sheriff
Fees: _____ By _____, Deputy

(Sheriff's return when service is made on defendants by leaving copy at usual place of abode.

STATE OF NEW MEXICO, }
County of _____ } ss.

I, _____ Sheriff of _____ County,
State of New Mexico, do hereby certify, that I served the within summons on the _____
day of _____ by delivering a copy thereof, with copy of complaint attached,
in the county aforesaid, to _____
a person over fifteen years of age, residing at the usual place of abode of defendant _____
_____, who at the time of such service was absent therefrom.

Dated: _____, Sheriff
Fees: _____ By _____, Deputy

(Return when service is made personally on defendants by other than Sheriff.)

STATE OF NEW MEXICO, }
County of _____ } ss.

_____ being duly sworn, upon his oath says, I am over the age of
eighteen years, I served the within summons on the _____ day of _____ by
delivering a copy thereof, with copy of complaint attached, in the county aforesaid to _____

Fees: _____
Subscribed and sworn to before me this _____ day of _____, 19 _____

(Return when service is made on defendants by other than Sheriff by serving some one residing at usual place of
abode of defendant who is then absent.)

STATE OF NEW MEXICO, }
County of _____ } ss.

_____ being duly sworn, upon his oath says, I am over the age of
eighteen years, I served the within summons on the _____ day of _____ by
delivering a copy thereof, with copy of complaint attached, in the county aforesaid to _____
_____ a person over fifteen years of age, residing at the usual
place of abode of defendant _____

Fees: _____
Subscribed and sworn to before me this _____ day of _____, 19 _____

STATE OF NEW MEXICO

COUNTY OF OTERO

IN THE DISTRICT COURT

OIL CONSERVATION COMMISSION,

Plaintiff,

vs.

R. L. LUSK, Jr.,

Defendant.

No. _____

COMPLAINT

Plaintiff states:

admitted
1. Plaintiff is a duly organized agency of the State of New Mexico, and defendant is a resident of the County of Otero, State of New Mexico.

admitted
2. On or about October 20, 1959, the defendant drilled an oil well known as the R. L. Lusk, Jr. Gulf State Well No. 1, at a location 1980 feet from the North line and 660 feet from the East line of Section 17, Township 10 South, Range 27 East, NMPM, Chaves County, New Mexico.

admitted
3. On November 6, 1962, in Case No. 2679, after public notice and hearing as required by law, the plaintiff entered Order No. R-2360, a copy of which is marked Exhibit A, attached hereto, and incorporated herein by reference.

admitted
4. By Order No. R-2360, the plaintiff ordered the defendant to plug the R. L. Lusk, Jr. Gulf State Well No. 1 on or before December 1, 1962, in accordance with certain minimum plugging requirements as more fully shown by Exhibit A attached hereto.

admitted
5. The defendant failed to exercise his administrative remedies to review Order No. R-2360 and said order has become final.

Denied
6. The defendant has refused and does refuse to comply with plaintiff's Order No. R-2360.

Denied
7. Under the provisions of Section 65-3-27, New Mexico Statutes Annotated, 1953 Compilation, the Court should impose a penalty upon the defendant in an amount not to exceed \$1,000 a day for each and every day of violation of plaintiff's Order No. R-2360.

Denied
8. Under the provisions of Section 65-3-24, New Mexico Statutes Annotated, 1953 Compilation, the Court should issue a mandatory injunction ordering the defendant to comply with the provisions of plaintiff's Order No. R-2360.

WHEREFORE, plaintiff prays judgment against defendant as follows:

1. That the Court impose a penalty upon the defendant in an amount not to exceed \$1,000 a day for each and every day of violation of plaintiff's Order No. R-2360.

2. That the Court issue a mandatory injunction ordering the defendant to comply with plaintiff's Order No. R-2360.

3. For such other and further relief as the Court deems just.

EARL E. BARTLEY, Attorney General

JAMES M. DURRETT, Jr.,
Special Assistant Attorney General
representing the Oil Conservation
Commission, P. O. Box 871, Santa
Fe, New Mexico

Exhibit A

BEFORE THE OIL CONSERVATION COMMISSION
OF THE STATE OF NEW MEXICO

IN THE MATTER OF THE HEARING CALLED BY THE OIL CONSERVATION COMMISSION, ON ITS OWN MOTION, TO PERMIT R. L. LUSK, JR., AND ALL INTERESTED PARTIES TO APPEAR AND SHOW CAUSE WHY THE GULF STATE WELL NO. 1, LOCATED 1980 FEET FROM THE NORTH LINE AND 660 FEET FROM THE EAST LINE OF SECTION 17, TOWNSHIP 10 SOUTH, RANGE 27 EAST, NMPM, CHAVES COUNTY, NEW MEXICO, SHOULD NOT BE PLUGGED IN ACCORDANCE WITH A COMMISSION-APPROVED PLUGGING PROGRAM.

CASE No. 2679
Order No. R-2360

ORDER OF THE COMMISSION

BY THE COMMISSION:

This cause came on for hearing at 9 o'clock a.m. on October 24, 1962, at Santa Fe, New Mexico, before Elvis A. Utz, Examiner duly appointed by the Oil Conservation Commission of New Mexico, hereinafter referred to as the "Commission," in accordance with Rule 1214 of the Commission Rules and Regulations.

NOW, on this 6th day of November, 1962, the Commission, a quorum being present, having considered the application, the evidence adduced, and the recommendations of the Examiner, Elvis A. Utz, and being fully advised in the premises,

FINDS:

(1) That due public notice having been given as required by law, the Commission has jurisdiction of this cause and the subject matter thereof.

(2) That R. L. Lusk, Jr. is the owner and operator of the Gulf State Well No. 1, located 1980 feet from the North line and 660 feet from the East line of Section 17, Township 10 South, Range 27 East, NMPM, Chaves County, New Mexico.

(3) That although the Commission files reflect that on March 13, 1961, the operator filed a Notice of Intention to Plug the subject well, a plugging report has not been filed with the Commission, and there is no evidence to establish that the well is properly plugged.

(4) That the subject well is causing or will cause waste if not properly plugged in a manner which will confine permanently all oil, gas, and water in the separate strata originally containing them.

Exhibit A

(5) That the operator should re-enter the subject well and plug the same in accordance with the following minimum plugging requirements:

- (1) Set a 25-sack cement plug at the original total depth of 1200 feet.
- (2) Set a 20-sack cement plug at 250 feet.
- (3) Set 5 sacks of cement as a surface plug.
- (4) Fill all intervals between cement plugs with mud weighing not less than ten pounds per gallon.
- (5) Set in the surface plug a regulation steel marker not less than 4 inches in diameter and extending at least 4 feet above mean ground level.

IT IS THEREFORE ORDERED:

(1) That R. L. Lusk, Jr. is hereby ordered to plug the Gulf State Well No. 1, located 1980 feet from the North line and 660 feet from the East line of Section 17, Township 10 South, Range 27 East, NMPM, Chaves County, New Mexico, in accordance with the following minimum plugging requirements:

- (1) Set a 25-sack cement plug at the original total depth of 1200 feet.
- (2) Set a 20-sack cement plug at 250 feet.
- (3) Set 5 sacks of cement as a surface plug.
- (4) Fill all intervals between cement plugs with mud weighing not less than ten pounds per gallon.
- (5) Set in the surface plug a regulation steel marker not less than 4 inches in diameter and extending at least 4 feet above mean ground level.

(2) That the plugging of the subject well shall be completed on or before December 1, 1962, and R. L. Lusk, Jr. shall notify the District Supervisor, District II, Oil Conservation Commission, Artesia, New Mexico, of the exact time and date plugging operations on the well are to commence.

-3-

CASE No. 2679

Order No. R-2360

(3) That jurisdiction of this cause is retained for the entry of such further orders as the Commission may deem necessary.

DONE at Santa Fe, New Mexico, on the day and year herein-above designated.

STATE OF NEW MEXICO
OIL CONSERVATION COMMISSION

STATE OF NEW MEXICO
OIL CONSERVATION COMMISSION

EDWIN L. MECHEM, Chairman

E. S. WALKER, Member

A. L. PORTER, Jr., Member & Secretary

S E A L

esr/