

NEW MEXICO OIL CONSERVATION COMMISSION

Well Location and Acreage Dedication Plat

SECTION A.

Date _____

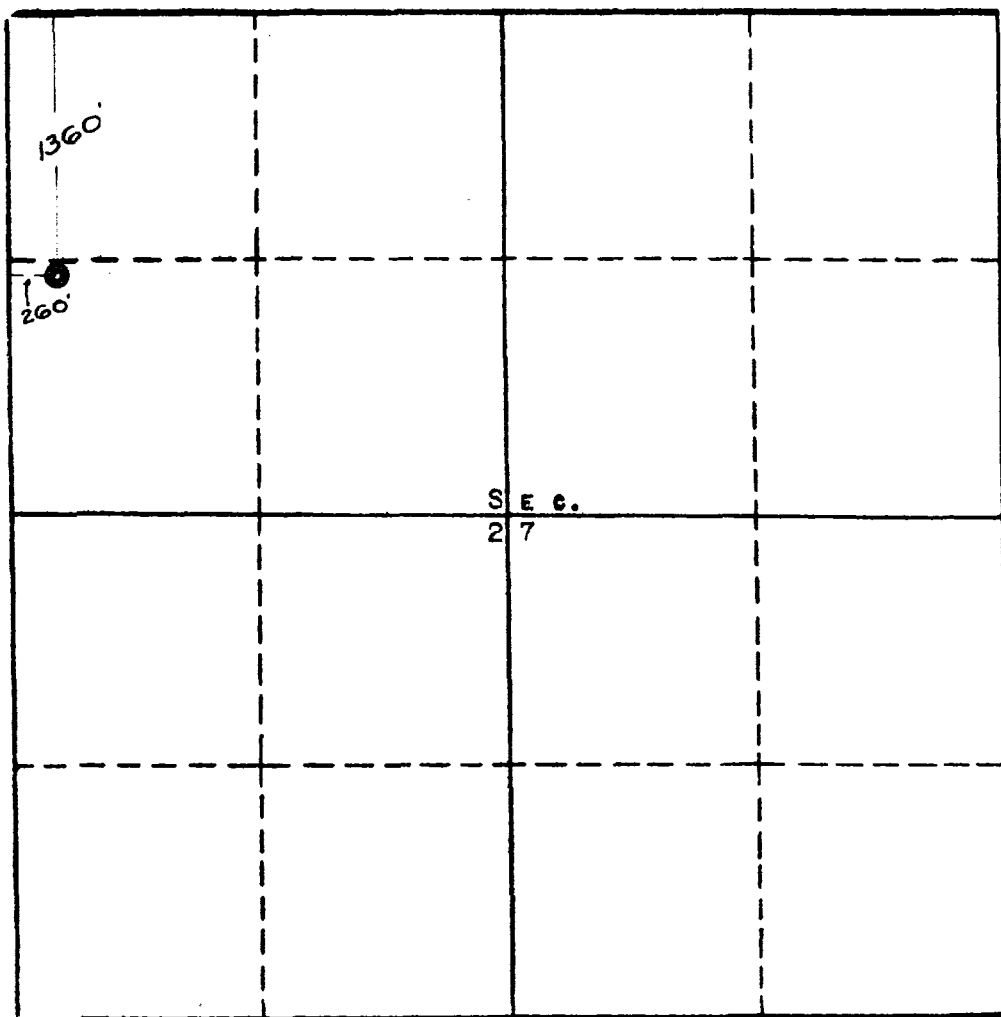
Operator CURTIS J. LITTLE Lease NAVajo
 Well No. 11-27 Unit Letter E Section 27 Township 32 NORTH Range 17 WEST NMPM
 Located 1360 Feet From NORTH Line, 260 Feet From WEST Line
 County SAN JUAN G. L. Elevation 5913 Dedicated Acreage _____ Acres
 Name of Producing Formation _____ Pool _____

1. Is the Operator the only owner* in the dedicated acreage outlined on the plat below? Yes _____ No _____
2. If the answer to question One is "No," have the interests of all the owners been consolidated by communitization agreement or otherwise? Yes _____ No _____. If answer is "Yes," Type of Consolidation _____
3. If the answer to question Two is "No," list all the owners and their respective interests below:

OWNER

LAND DESCRIPTION

SECTION B.



This is to certify that the information in Section A above is true and complete to the best of my knowledge and belief.

(OPERATOR)

(REPRESENTATIVE)

(ADDRESS)

This is to certify that the well location shown on the plat in Section B was plotted from field notes of actual surveys made by me or under my supervision and that the same is true and correct to the best of my knowledge and belief.

Date Surveyed MAY 26, 1964

Four States Engineering Co.
 FARMINGTON, NEW MEXICO

Emmett C. Shaw
 REGISTERED ENGINEER OR
 LAND SURVEYOR

Certificate No. 3602

NEW MEXICO OIL CONSERVATION COMMISSION

Well Location and Acreage Dedication Plat

SECTION A.

Date _____

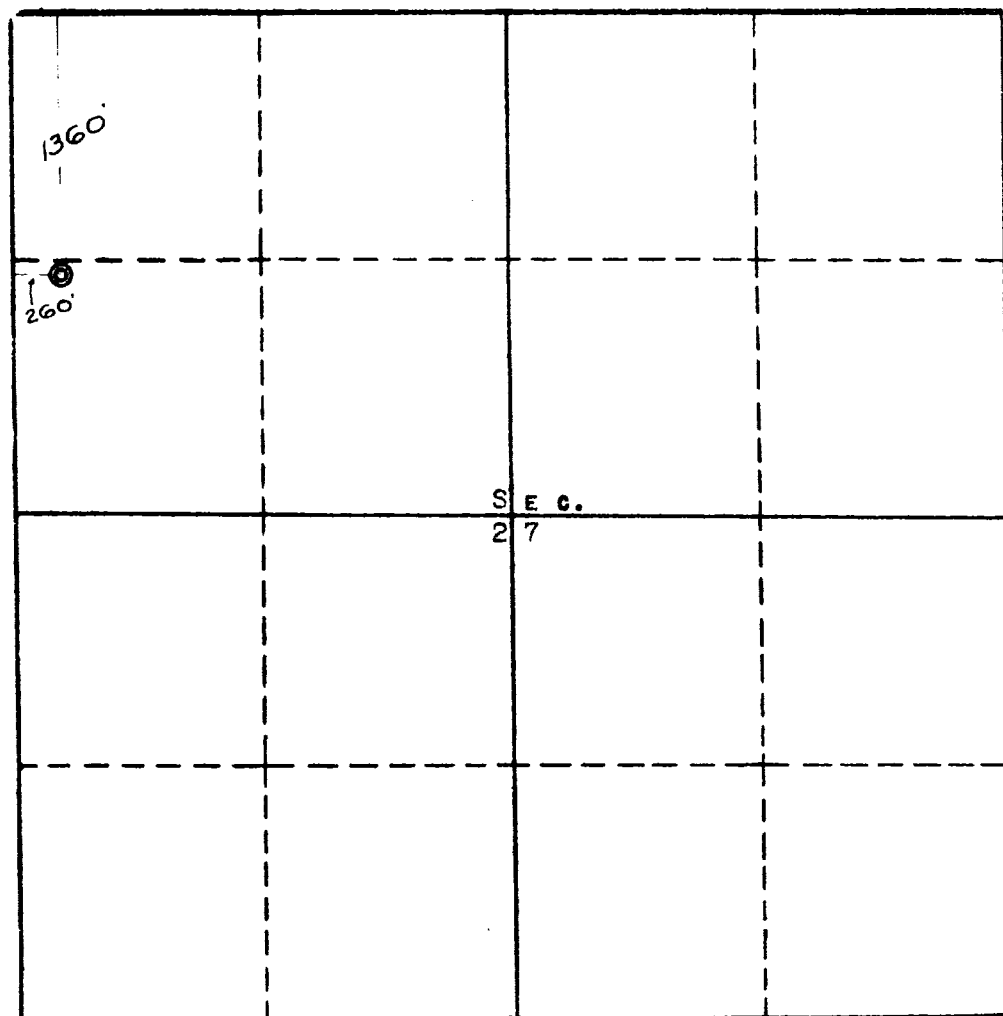
Operator CURTIS J. LITTLE Lease NAVAJO
Well No. 11-27 Unit Letter E Section 27 Township 32 NORTH Range 17 WEST NMPM
Located 1360 Feet From NORTH Line, 260 Feet From WEST Line
County SAN JUAN G. L. Elevation 5913 Dedicated Acreage _____ Acres
Name of Producing Formation _____ Pool _____

1. Is the Operator the only owner* in the dedicated acreage outlined on the plat below? Yes _____ No _____
2. If the answer to question One is "No," have the interests of all the owners been consolidated by communitization agreement or otherwise? Yes _____ No _____ If answer is "Yes," Type of Consolidation _____
3. If the answer to question Two is "No," list all the owners and their respective interests below:

OWNER

LAND DESCRIPTION

SECTION B.



This is to certify that the information in Section A above is true and complete to the best of my knowledge and belief.

(OPERATOR)

(REPRESENTATIVE)

(ADDRESS)

This is to certify that the well location shown on the plat in Section B was plotted from field notes of actual surveys made by me or under my supervision and that the same is true and correct to the best of my knowledge and belief.

Date Surveyed MAY 26, 1964

Four States Engineering Co.
FARMINGTON, NEW MEXICO

Emmett C. Shaw
REGISTERED ENGINEER OR
LAND SURVEYOR

Certificate No 3602

NEW MEXICO OIL CONSERVATION COMMISSION

Well Location and Acreage Dedication Plat

SECTION A.

Date _____

Operator CURTIS J. LITTLE Lease NAVAJOWell No. 11-27 Unit Letter E Section 27 Township 32 NORTH Range 17 WEST NMPMLocated 1360 Feet From NORTH Line 260 Feet From WEST LineCounty SAN JUAN G. L. Elevation 5913 Dedicated Acreage _____ Acres

Name of Producing Formation _____ Pool _____

1. Is the Operator the only owner* in the dedicated acreage outlined on the plat below? Yes _____ No _____

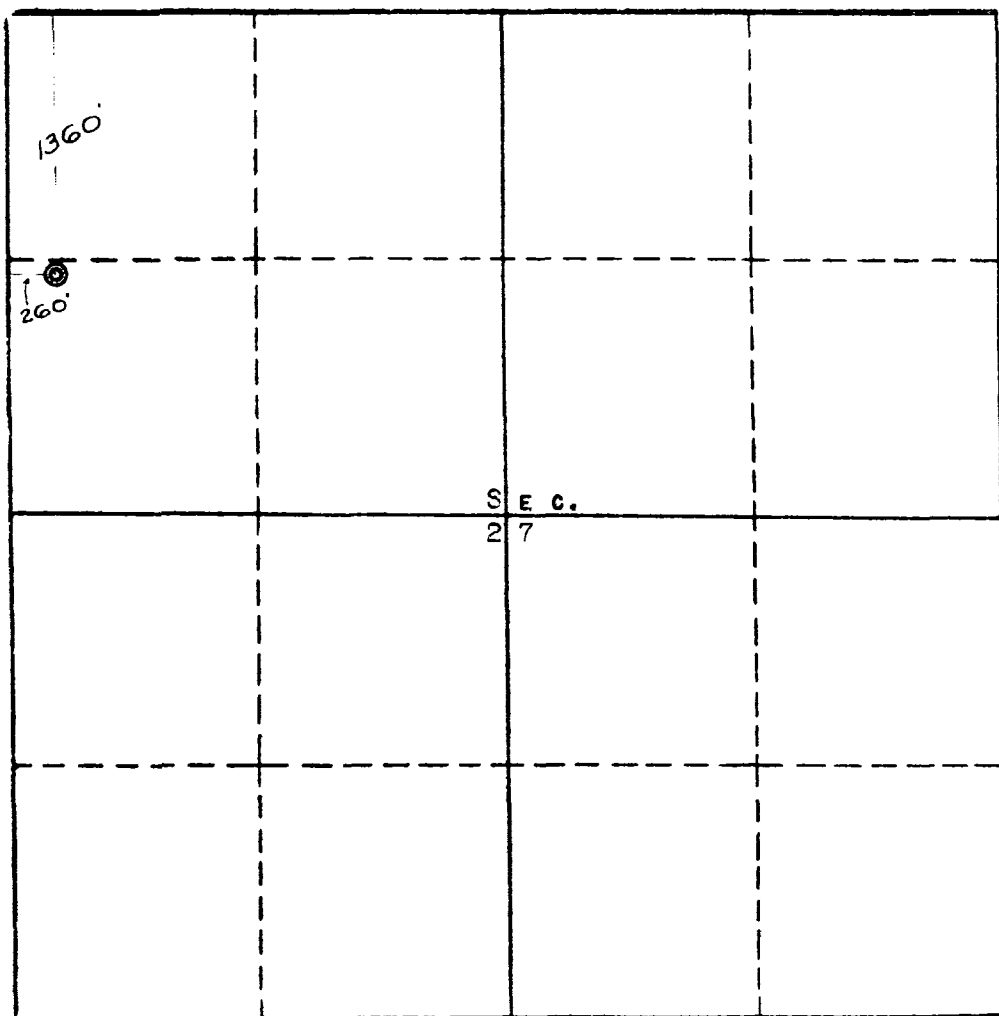
2. If the answer to question One is "No," have the interests of all the owners been consolidated by communitization agreement or otherwise? Yes _____ No _____ If answer is "Yes," Type of Consolidation _____

3. If the answer to question Two is "No," list all the owners and their respective interests below:

OWNER

LAND DESCRIPTION

SECTION B.



This is to certify that the information in Section A above is true and complete to the best of my knowledge and belief.

OPERATOR:

REPRESENTATIVE:

(ADDRESS)

This is to certify that the well location shown on the plat in Section B was plotted from field notes of actual surveys made by me or under my supervision and that the same is true and correct to the best of my knowledge and belief.

Date Surveyed MAY 26, 1964

Four States Engineering Co.
FARMINGTON, NEW MEXICO

Emmet V. Cabshaw
REGISTERED ENGINEER OR
LAND SURVEYOR

Certificate No. 3602