

SOUTHWEST OIL & GAS NEWS



ARIZONA
WYOMING

NEVADA
MONTANA

UTAH
N.S. DAKOTA

NEW MEXICO
COLORADO

\$15 per year

VOL. XIII TOTAL

NOVEMBER 10, 1973

WEEKLY

50¢

No 46



THE SLUSH PIT

Letter 1

Dear Sir,

"The lease I won in the ... Drawing was parcel #... and I have not as yet received payment, I would like to know who it was assigned to and to whom it was resold to and for how much. They keep saying they have to have the lease papers, which they do not need.

"I am enclosing some papers that have a bearing on the deal with Domecrest and a L.A. Brookshier Co. Escrow out fit.

"Hope your paper can bring this to a head. I have been waiting payment for the time in May up until now. Have I been cheated out of it completely? This was in ... And in ... They said Sinclair dropped in ... But the other 2 had some potential.

"This Brookshier out fit is also a Dallas Out fit."

Sincerely Yours

"You can reach me at the address on the papers."

ANS: We found your assignment to G. W. Allen on file with the BLM and also a letter from your asking if any assignment of the lease you once owned had been assigned.

I can only assume from your letter that you are one of the victims that moved - we stated some weeks ago - that the Allen outfit will shaft anything that moves for a dollar.

Your letter stated that you signed his auto-ownership title to Moe and then let Moe take the auto for a short drive around the block (without getting the cold cash in the first place) and Moe never returned to pay for the car. In plain English - you signed away your lease in hopes that Allen would pay you and you now know his honesty is not in your favor.

Do not feel alone in your predicament because we have other letters outlining this same trick pulled on them by this same "artist." I shouldn't call him an artist because an artist has finesse in his "shaft jobs" - but this would appear to be just plain cr---ed.

Every generation seems to produce the Dalton and the James boys.

Letter 2

Dear Sir,

"Will you please answer in your Slush Pit, if possible the October 6 issue, I would appreciate it if you would.

"Can any-one else have the same range and township as I have? If so how does this work, like the sections, so on.

"Is it the section that counts. Please answer as I need to know. Thanks for the nice work and your wonderful paper." Sincerely (PA)

ANS: Every township normally has 36 sections and each section normally has 640 acres. Therefore the normal township contains about 23,000 acres, so it is very possible that other lease owners also have some leases in the same township as yours.


We are preparing a break-down of the township and range, the section and how to find the townships and ranges to begin in the November 17 issue and will take some 5 or 6 issues to complete.

Letter 3

"I won a lease in the New Mexico lottery drawing some months ago by using the Roswell Renegade and was promptly relieved of my burden of this lease. I was paid about \$1,000 for the lease by this same fellow and am now beginning to realize that I didn't receive an override, just the money.

"Been reading in your paper where this same Renegade gave some overrides plus a little money for their leases before he resold the lease for much higher override and a he--ve lot more money. I feel like the prize chump of the century for letting this guy to not only beat me out of a lot of money, but he chiseled me out of any override on top of the low money he offered. Can I take him to court and reclaim some money that he made by selling my lease to the oil company? You mention where someone in my same situation had sued this Roswell fellow and recovered some loot out of court. I need to know what I have to do for some recovery. . . ." -Continued on page 2a (ILT)

SOUTHWEST NEW MEXICO AREA



SHADED RELIEF MAP

NEWS

WYOMING

AMOCO PRODUCTION CO. plans to drill a 22,600 foot test in southern Sweetwater County, Wyoming in Sec. 22, Township 16 North, Range 99 West. This site is on the east flank of the Rock Springs uplift - just south of the Bitter Creek gas field. The test will be in the same section that a 12,090 foot test had been drilled some years ago.

If this operator drills to the planned total depth it will be the deepest test in the Rocky Mountain area. Superior Oil drilled a 20,521 foot dry hole in 1949 in Township 27 North, Range 103 West in Sublette County, Wyoming

MONTANA

A wildcat discovery in Richland County, Montana is reported to be flowing more than 700 barrels of oil per day from the Red River formation. This new discovery is in Sec 20, Township 26 North, Range 58 East by Hanover Planning and Luff as operators.

SUBSCRIBE TODAY DON'T MISS NEXT ISSUE

NEW FEATURE SERIES--SOON

**OIL for TODAY and
for TOMORROW**

About BLM LANDS and OIL & GAS LEASES

Dona Ana County

The map above, of southwestern New Mexico, shows the only well not plugged to be the Grimm well in Dona Ana County. This well was drilled to the total depth of 20,767 feet and was plugged back to 10,849 feet. The operator set 9-5/8 inch casing to the plugged-back depth and is currently abandoned. No activity is reported at this time, however, it is reported that a test will take place soon.

Luna County

The Wolfson & Guest well in Luna County was plugged as a dry hole with only one very slight oil and gas show at the depth of 4,516 to 4,518 feet. This well was drilled about one-half mile or less from the Silas Newton test drilled some two years ago. The Newton well was drilled to 10,071 feet and pipe was set and the operator refused to plug the well. The New Mexico Oil & Gas Commission is currently taking legal steps to have the well plugged, based on the electric logs, etc. It seems apparent, as we previously reported, that this is a very highly promotional hole and it would dampen future promotional prospects if the hole is plugged.

This is the first time that I personally was threatened - if I came too close to the drill site. A truck with employees was sent out to physically keep me as far as possible from the site. This, of course, is an obvious cover-up so that the promoters will not be exposed as drilling a dry hole.

This area of New Mexico is very inactive and we know of only one test that may be drilled in the next year in this area. The leases are being dropped in the northern portion of Hidalgo County as well as some other local areas.

The Dona Ana County area will be under lease for some time to come and it is possible that another deep test will be drilled.

SOUTHWEST OIL & GAS NEWS



ARIZONA
WYOMING
\$15 per year

NEVADA
MONTANA

UTAH
N. S. DAKOTA

NEW MEXICO
COLORADO



VOL. XIII TOTAL

NOVEMBER 10, 1973

WEEKLY

50¢

No 46

THE SLUSH PIT

Letter 1

Dear Sir,

"The lease I won in the ... Drawing was parcel #... and I have not as yet received payment, I would like to know who it was assigned to and to whom it was resold to and for how much. They keep saying they have to have the lease papers, which they do not need.

"I am enclosing some papers that have a bearing on the deal with Domecrest and a L.A. Brookshier Co. Escrow out fit.

"Hope your paper can bring this to a head. I have been waiting payment for the time in May up until now. Have I been cheated out of it completely? This was in ... And in ... They said Sinclair dropped in ... But the other 2 had some potential.

"This Brookshier out fit is also a Dallas Out fit."

Sincerely Yours

"You can reach me at the address on the papers."

ANS: We found your assignment to G. W. Allen on file with the BLM and also a letter from your asking if any assignment of the lease you once owned had been assigned.

I can only assume from your letter that you are one of the victims that moved - we stated some weeks ago - that the Allen outfit will shaft anything that moves for a dollar.

You signed his auto-ownership title to Moe and then let Moe take the auto for a short drive around the block (without getting the cold cash in the first place) and Moe never returned to pay for the car. In plain English - you signed away your lease in hopes that Allen would pay you and you now know his honesty is not in your favor.

Do not feel alone in your predicament because we have other letters outlining this same trick pulled on them by this same "artist." I shouldn't call him an artist because an artist has finesse in his "shaft jobs" - but this would appear to be just plain cr--ed.

Every generation seems to produce the Dalton and the James boys.

Letter 2

Dear Sir

"Will you please answer in your Slush Pit, if possible the October 6 issue, I would appreciate it if you would.

"Can any-one else have the same range and township as I have? If so how does this work, like the sections, so on.

"Is it the section that counts. Please answer as I need to know. Thanks for the nice work and your wonderful paper." Sincerely (PA)

ANS: Every township normally has 36 sections and each section normally has 640 acres. Therefore the normal township contains about 23,000 acres, so it is very possible that other lease owners also have some leases in the same township as yours.


We are preparing a break-down of the township and range, the section and how to find the townships and ranges to begin in the November 17 issue and will take some 5 or 6 issues to complete.

Letter 3

"I won a lease in the New Mexico Lottery drawing some months ago by using the Roswell Renegade and was promptly relieved of my burden of this lease. I was paid about \$1,000 for the lease by this same fellow and am now beginning to realize that I didn't receive an override, just the money.

"Been reading in your paper where this same Renegade gave some overrides plus a little money for their leases before he resold the lease for much higher override and a he--ve lot more money. I feel like the prize chump of the century for letting this guy to not only beat me out of a lot of money, but he chiseled me out of any override on top of the low money he offered. Can I take him to court and reclaim some money that he made by selling my lease to the oil company? You mention where someone in my same situation had sued this Roswell fellow and recovered some loot out of court. I need to know what I have to do for some recovery. . . ." -Continued on page 2a (11)

SOUTHWEST NEW MEXICO AREA



NEWS

WYOMING

AMOCO PRODUCTION CO. plans to drill a 22,600 foot test in southern Sweetwater County, Wyoming in Sec 22, Township 16 North, Range 99 West. This site is on the east flank of the Rock Springs uplift - just south of the Bitter Creek gas field. The test will be in the same section that a 12,090 foot test had been drilled some years ago.

If this operator drills to the planned total depth it will be the deepest test in the Rocky Mountain area. Superior Oil drilled a 20,521 foot dry hole in 1949 in Township 27 North, Range 103 West in Sublette County, Wyoming

MONTANA

A wildcat discovery in Richland County, Montana is reported to be flowing more than 700 barrels of oil per day from the Red River formation. This new discovery is in Sec 20, Township 26 North, Range 58 East by Hanover Planning and Luff as operators.

SUBSCRIBE TODAY DON'T MISS NEXT ISSUE

NEW FEATURE SERIES... SOON

**OIL for TODAY and
for TOMORROW**
About BLM LANDS and OIL & GAS LEASES

Dona Ana County

The map above, of southwestern New Mexico, shows the only well not plugged to be the Grimm well in Dona Ana County. This well was drilled to the total depth of 20,767 feet and was plugged back to 10,849 feet. The operator set 9-5/8 inch casing to the plugged-back depth and is currently abandoned. No activity is reported at this time, however, it is reported that a test will take place soon.

Luna County

The Wolfson & Guest well in Luna County was plugged as a dry hole with only one very slight oil and gas show at the depth of 4,516 to 4,518 feet. This well was drilled about one-half mile or less from the Silas Newton test drilled some two years ago. The Newton well was drilled to 10,071 feet and pipe was set and the operator refused to plug the well. The New Mexico Oil & Gas Commission is currently taking legal steps to have the well plugged, based on the electric logs, etc. It seems apparent, as we previously reported, that this is a very highly promotional hole and it would dampen future promotional prospects if the hole is plugged.

This is the first time that I personally was threatened - if I came too close to the drill site. A truck with employees was sent out to physically keep me as far as possible from the site. This, of course, is an obvious cover-up so that the promoters will not be exposed as drilling a dry hole.

This area of New Mexico is very inactive and we know of only one test that may be drilled in the next year in this area. The leases are being dropped in the northern portion of Hidalgo County as well as some other local areas.

The Dona Ana County area will be under lease for some time to come and it is possible that another deep test will be drilled.

SLUSH PIT CONTINUED

ANS: The procedure for recovery of loss from the supposed "sale" of your lease - should be obtained from an attorney. He can advise you of your rights and what you need to do to yank the "Roswell Renegade" into court for a "trim job" as done before...based on a legitimate client-agent relationship it just doesn't seem right or legal that an agent has the right to shaft his own client at will.

This Roswell agent just did his normal thing - you moved and he shafted you - but good. He usually meets his "pigeons" at a nearby airport or hotel near the lease-owner (winner) and proceeds into a long 2 or 3 hour talk-session in which he does all the yakking. Then out of the blue this Roswell brother will make his offer to "buy" your lease. If a successful "shaft job" has been perpetrated - then he will depart in a great hurry (immediately after getting your signature on the dotted line) and hurry off for the next plane out of town.

The normal procedure difference between G. W. (George) Allen and Thomas Allen is that Thomas will personally meet you and pay at least some money for your lease - G. W. Allen usually sends the assignment to you and agrees to pay when you return the assignment and then he may or may not send the promised money.

We recently printed that either broker will "shaft anything that moves if a dollar is involved."

Letter 4

"I won a parcel last month from the recommendations that SWLS sent to me and now the BLM refuses to issue me the lease. They returned my filing fee and said the parcel was on a known geologic structure (KGS) and therefore they were unable to issue the parcel to me.

"Is this possible for the BLM to renige on giving me the parcel after my card was the winner? I have taken steps to recover the parcel and will fight them all the way.

"I feel like I've been "had" by the BLM!"

(NJ)

ANS: One thing we can both agree to - is that the recommendations from SWLS are very good. They apparently were aware that the parcel had good merit and, in fact, they were more sharp than the BLM geologists who picked it for a parcel offering. You tried for and won the best, now you will have to fight to get your parcel, however, I doubt that you will be successful. The government seems to be 'right' (now days) regardless of whether they are correct or incorrect! We, the public, are only the pawns that pay the fantastic bills for the government and have little, if any, to say about the government's decisions!

Letter 5

Dear Sir,

"As I read your news letter I found that I too had been taken from M. D. Mitchell. He was working Calif. at the last of May but he only took me for fifty cents an acre. I informed the F.B.I. and they said they could do nothing as he had used the mails to defraud me and then I called the Post Office as he had cashed my check in Okla. City. I gave them the bank number he had, then got in touch with the Denver Postal Inspector. He made a fortune and got my name and lease numbers from either the Bureau of Land Management or through The Cardinal Oil Co. For I had asked them if they wanted the three leases beside what I had sold them in Wyoming so they too are being investigated. I hope through your office and through me he will be picked up for we are any thing but rich. Please notify all of us if he is picked up through your paper.

"I dont want to miss any issues for they are interesting. So thanks again for the warning in your news."

(CA)

P.S. "His bank number in Oklahoma City is at the C... National Bank. He also contacted me from the Mayfair Hotel in Los Angeles.

"It was a deposit only account so maybe there is other people that have that information too."

WYOMING NEW LOCATIONS

BIG HORN COUNTY

MARATHON OIL #15 COLONY FEE, NE SE, Sec 32, T 56 N, R 97 W, 4630' Madison tst
ANADARKO PROD.#3 BRIDGER BUTTE UNIT, SW NE, Sec 30, T 54 N, R 96 W, SW NE, Sec 30, T 54 N, R 96 W 9300' Eagle tst

WILDCAT

second class postage paid at
Tempe Arizona 85282

SOUTHWEST OIL & GAS NEWS

Owned & Published by: INTERSTATE MAP CO

3336 S. ELM

Tempe, AZ 85281.

MAILING ADDRESS:

P.O. Box 98 Scottsdale, AZ 85252

Published Every Saturday

SUBSCRIPTION RATE \$12 per year

CAMPBELL COUNTY

INEXCO OIL #1 PRE 55, NW SE, Sec 21, T 46 N, R 74 W, 8550' Sussex tst
W.A.MONCRIEF #7 J.F.ROURKE, NE NW, Sec 8, T 48 N, R 71 W, 10,500' Minnelusa tst
CONSOLIDATED O&G #2 CLABAUGH, NW SE, Sec 28, T 48 N, R 71 W, 10,500' Minnelusa tst
JERRY CHAMBERS #6-16 LULU DOUD, SE NW, Sec 6, T 48 N, R 72 W, 11,100' Minnelusa
MOBIL OIL #F42-7P HALVERSON UNIT, SE NE, Sec 7, T 49 N, R 69 W, 8800' Minnelusa
MOBIL #F24-8P HALVERSON UNIT, SE SW, Sec 8, T 49 N, R 69 W, 8800' Minnelusa
NATIONAL COOPERATIVE REFINERY ASSOC.#1 TOLFF, NW NW, Sec 25, T 49 N, R 72 W, 10,650' Minnelusa

ANSCHUTZ CORP.#2 BENNOR-POTTER-FEDERAL, NW SW, Sec 35, T 50 N, R 73 W, 9550' Skull Creek tst

DAVIS OIL #3 KITTY, SE NE, Sec 20, T 52 N, R 73 W 8500' Skull Creek tst
TRUE OIL #22-33 O'CONNELL-FEDERAL, SE NW, Sec 33, T 54 N, R 74 W, 8360' Skull Creek

KISSINGER PET.#12-1 ARCO-BEARD-FEDERAL, NW SW, Sec 1, T 57 N, R 76 W, 7500' Skull Creek

DAVIS OIL #3 RESERVE-FEDERAL, NW NE, Sec 23, T 51 N, R 73 W, 8600' Skull Creek tst
DAVIS #1 NO.SPOTTED HORSE, SE SE, Sec 22, T 55 N, R 75 W, 8200' Skull Creek

LONE STAR PROD. #1 FEDERAL, NW SW, Sec 18, T 57 N R 70 W, 5400' Muddy tst

AMOCO PROD.#1 ST.MARY'S UNIT, NW NW, Sec 9, T 21 N, R 84 W, 14,700' Madison tst

CONVERSE COUNTY

JACK GRYNBERG & ASSOC.#1-25 FEE, SW NW, Sec 25, T 35 N, R 77 W, 8650' Dakota tst
DIAMOND SHAMROCK #1-34 PENNINGTON-FEDERAL, SW NW, Sec 34, T 40 N, R 69 W, 5600' Teckla tst

DIAMOND SHAMROCK #2-34 PENNINGTON-FEDERAL, SW SW, Sec 34, T 40 N, R 69 W, 5600' Teckla

DYCO PET.#1 WOOD, SE NE, Sec 23, T 51 N, R 68 W, 6900' Minnelusa tst

FREMONT COUNTY

ENERGETICS; MAY PET.; WESTTRANS PET.#41-20 TRIBAL, NE NE, Sec 20, T 1 S, R 6 E, 9500' tst
SKELLY OIL #1 LOST CREEK DEEP UNIT, NW NW, Sec 34, T 27 N, R 93 W, 12,940'

AMOCO #1 TRIBAL-V, SW SW, Sec 7, T 4 N, R 5 E, 8000' Ft.Union tst
AMOCO #1 TRIBAL-U, NW SE, Sec 28, T 5 N, R 3 W, 4500' Upper Cretaceous tst

FRED GARRETT-KENTTA-DRWENSKI #1 GOV'T., SW SW, Sec 32, T 43 N, R 80 W, 1700' Shannon

DAVIS OIL #2 HELDT DRAW UNIT, NE SW, Sec 25, T 46 N, R 77 W, 9500' Shannon

WESTATES PET.#1 STATE, NE NE, Sec 36, T 46 N, R 77 W, 9500' Shannon tst

DAVIS #3 HELDT DRAW UNIT, NE NW, Sec 36, T 46 N, R 77 W, 9500' Shannon

DAVIS #1 CURTIS DRAW UNIT, NW NW, Sec 11, T 47 N, R 79 W, 11,800' Frontier tst

FRED GARRETT-KENTTA-DRWENSKI #1 GOV'T., SW SW, Sec 32, T 43 N, R 80 W, 1700' Shannon tst

DAVIS OIL #2 HELDT DRAW UNIT, NE SW, Sec 25, T 46 N, R 77 W, 9500' Shannon

WESTATES PET.#1 STATE, NE SE, Sec 36, T 46 N, R 77 W, 9500' Shannon tst

DAVIS OIL #3 HELDT DRAW UNIT, NE NW, Sec 36, T 46 N, R 77 W, 9500' Shannon

DAVIS #1 CURTIS DRAW UNIT, NW NW, Sec 11, T 47 N, R 73 W, 11,800' Frontier tst

PETROLEUM INC.#2 SHIRLEY-GOV'T., NE NW, Sec 21, T 37 N, R 78 W, 7300' Dakota tst

ANSCHUTZ CORP.#1 FEDERAL-141, NW NW, Sec 26, T 37 N, R 78 W, 7850' Dakota

MARATHON OIL #31 SAMUEL, NE NW, Sec 32, T 51 N, R 100 W, 3690' Tensleep

MARATHON #32 SAMUEL, SW NW, Sec 32, T 51 N, R 100 W, 3610' Tensleep

MARATHON #33 SAMUEL, SE NW, Sec 32, T 51 N, R 100 W, 3725' Tensleep

MOBIL OIL #T84X-13G UNIT, SE NE, Sec 13, T 28 N, R 114 W, 10,900' Nugget tst

ANADARKO PROD.#1 CHEROKEE RIDGE-FEDERAL-A, SE NW, Sec 15, T 12 N, R 96 W, 5000' Ft.Union tst

CHANDLER & ASSOC.#6-16 STATE, SE NW, Sec 16, T 12 N, R 99 W, 7200' Almond tst

CHANDLER & ASSOC.#4-21 FEDERAL, NW NW, Sec 21, T 12 N, R 99 W, 6100' Fox Hills tst

JERRY CHAMBERS #1-9 AJAX-FEDERAL, SW SE, Sec 8, T 14 N, R 102 W, 8500' Morrison

AMOCO PROD.#1 USA-M.J.HARVEY JR., NW SE, Sec 8, T 16 N, R 103 W, 4850' Curtis tst

AMOCO PROD.#1 CHAMPLIN #135 AMOCO B UNIT, SE SE, Sec 13, T 17 N, R 100 W, 5550' Almond tst

TRUE OIL; BLUEWATER OIL #11-18 FEDERAL, NW NW, Sec 18, T 20 N, R 100 W, 9300' Morrison

CHANDLER & ASSOC.#6-4 FEDERAL, SE NW, Sec 4, T 22 N, R 103 W, 8000' Morrison

ENERGETICS INC.#44-15 FEDERAL, SE SE, Sec 15, T 25 N, R 100 W, 11,500' tst

TERRA RES.#7-16 STATE, SW NE, Sec 16, T 21 N, R 99 W, 4465' Ericson tst

TERRA RES.#6-21 UPRR, SE NW, Sec 21, T 21 N, R 99 W, 4550' Ericson tst

Ericson tst

TEN MILE DRAW

UINTA COUNTY

MOUNTAIN FUEL SUPPLY #24 UNIT, NE SE, Sec 13, T 16 N, R 113 W, 13,400' Morrison tst/CHURCH BUTTES

COMPLETIONS

BIG HORN COUNTY

CARDINAL PET.#13-10 GOV'T., SW SW, Sec 10, T 55 N R 96 W, T.D. 4283', IPF 12,000 MCFGPD frm Front-ier

CAMPBELL COUNTY

W.A.MONCRIEF #1B.ROURKE, NE NE, Sec 6, T 48 N, R 71 W, T.D. 10,372', D&A
OIL RESOURCES #14-5 FEDERAL-BETA, SW NW, Sec 14, T 52 N, R 70 W, T.D. 7910', Prep. to Abnd.

W.A.MONCRIEF #1 STATE-T.P., SW SW, Sec 16, T 48 N R 71 W, T.D. 10,395', D&A

PETRO-LEWIS #8-8 FEDERAL-BOW & ARROW, SE NE, Sec 8, T 57 N, R 75 W, T.D. 7500', D&A

TRUE OIL #31-33 SORENSON, NW NE, Sec 33, T 54 N, R 74 W, T.D. 8306', D&A

CONVERSE COUNTY

CONTINENTAL OIL #199 UNIT, W 1/2 NE, Sec 18, T 33 N, R 75 W, T.D. 5925', IPP 83 BO + 8 BWPD frm Muddy-Dakota

DAVIS OIL #1 BOX CREEK, SE NE, Sec 21, T 36 N, R 71 W, T.D. 8160', D&A

INEXCO OIL #1 FEDERAL-SHEETS, NW SW, Sec 25, T 39 N, R 69 W, T.D. 5925', IPP 326 BOPD + 7 BWPD frm Teckla

CONTINENTAL OIL #1 OWEN, SE NW, Sec 12, T 38 N, R 69 W, T.D. 6022', IPP 132 BO + 45 BWPD frm Teckla

DIAMOND SHAMROCK CORP.#2-33 MORTONS INC.-A, NE SE Sec 33, T 40 N, R 69 W, T.D. 5597', IPP 127 BO + 47 BW + 45 MCFGPD frm Teckla

INEXCO OIL #2 FULTON, NW NE, Sec 15, T 39 N, R 69 W, T.D. 5861', IPP 244 BO + 147 MCFGPD + 2 BWPD frm Teckla

CROOK COUNTY

EXETER DR.LG.&EXP.#8-24 ALLEN, SE NE, Sec 24, T 53 N, R 68 W, T.D. 6475', D&A

PETROLEUM INC.#1 STATE-PARTRIDGE, SW SE, Sec 11, T 55 N, R 68 W, T.D. 6175', D&A

FREMONT COUNTY

SOHIO PET.#2 UNIT, SE SW, Sec 36, T 32 N, R 95 W, T.D. 5400', D&A

GOSHEN COUNTY

NORMAN W.JEFFRIES; ROBERT J.CARLSON; ALASKA ENERGY CORP.#2 SCHISSLER, SE SW, Sec 11, T 26 N, R 64 W, T.D. 1679', D&A

HOT SPRINGS COUNTY

WESTATES PET.#4-20 FEE, NE NE, Sec 20, T 44 N, R 97 W, T.D. 2796', D&A

JOHNSON COUNTY

DAVIS OIL #1 ABKO-FEDERAL, NE NE, Sec 20, T 51 N, R 78 W, T.D. 11,261', D&A

WM.G.HELIS ESTATE #27-1 KEMMERER, SW SE, Sec 27, T 20 N, R 116 W, T.D. 7811', D&A

H.A.CHAPMAN #20-1 GOV'T., SW NE, Sec 20, T 36 N, R 84 W, T.D. 5540', D&A

PARK COUNTY

CONTINENTAL OIL #3 MAY, SW SW, Sec 15, T 47 N, R 101 W, T.D. 3740', IPP 19 BOPD

JERRY CHAMBERS #1-15 FEDERAL, SE SW, Sec 15, T 53 N, R 100 W, T.D. 15,355', D&A

PLATTE COUNTY

FRANK H.WALSH #1 ASSOCIATED ENTERPRISES, SE SE, Sec 12, T 23 N, R 67 W, T.D. 3445', D&A

SUBLETTE COUNTY

HUSKY OIL #8-2 FEDERAL, SE NE, Sec 2, T 29 N, R 106 W, T.D. 12,944', D&A

SWEETWATER COUNTY

WESTATES PET.#6-35 UNIT, SW SW, Sec 35, T 13 N, R 101 W, T.D. 4200', IPF 2,762 MCFGPD + 6 BOPD

PHILLIPS PET.#1 ALLEN-C, SE SE, Sec 12, T 17 N, R 100 W, T.D. 5200', IPF 4,960 MCFGPD

MOUNTAIN FUEL SUP. #30 UNIT, SW SW, Sec 15, T 12 N, R 101 W, T.D. 5213', IPF 5490 MCFGPD frm Al-mond

MTN.FUEL SUP.#11 UNIT, NE NE, Sec 20, T 13 N, R 100 W, T.D. 4050', D&A

UINTA COUNTY

WILLIAM G.HELIS ESTATE #1-1 WEST PIEDMONT, SW NW, Sec 1, T 12 N, R 118 W, T.D. 6600', D&A

MTN.FUEL SUP.#1 HANKHOLLOW UNIT, SE SE, Sec 10, T 15 N, R 113 W, T.D. 12,810', D&A

MONTANA NEW LOCATIONS

BLAINE COUNTY

GAS PROD. ENT. #4-27 YOUNG, SW NE, Sec 4, T 27 N, R 18 E, 2000' Eagle

GAS PROD.ENT.#33-28-18 YOUNG, SW NE, Sec 33, T 28 N, R 18 E, 2000' Eagle

PROBE OIL #1 USA, NW NW, Sec 2, T 33 N, R 17 E, 1500' Eagle

TEXAS GAS EXP. #1-20 G.A.AMMEN, NE NE, Sec 20, T 33 N, R 25 E, 4600' Miss. tst

GARFIELD COUNTY

MONT. POWER #1-11 FEDERAL, NE NE, Sec 11, T 18 N, R 32 E, 5900' Mission Canyon tst

HILL COUNTY

BOLIN OIL; CYRUS FRIST #1 BOHCINEK et al, NW NW, Sec 9, T 34 N, R 14 E, 1500' Eagle

BOLIN O.; CYRUS FROST #1 DEWALD, NW NE, Sec 26, T 34 N, R 14 E, 1500' Eagle

BOLIN O.; CYRUS FROST #1 NICHOLS, NW NW, Sec 27, T 34 N, R 14 E, 1500' Eagle

BOLIN O.; CYRUS FROST #1-20 STATE, SE SE, Sec 20, T 34 N, R 15 E, 1500' Eagle

Continued on page 3a

LIBERTY COUNTY
TESORO PET.#1 LASS, SW SW, Sec 11, T 33 N, R 4 E, 2950' Madison tst UTOPIA

POWDER RIVER COUNTY
DAVIS OIL #1 GRACE, NE NW, Sec 28, T 9 S, R 51 E, 5900' Skull Creek tst WILDCAT

PRAIRIE COUNTY
SHELL OIL #34X-29C GOV'T., SW SE, Sec 29, T 13 N, R 56 E, 9175' Red River tst PINE

STILLWATER COUNTY
McCULLOCH OIL #1-1 REDLE, NE NE, Sec 1, T 4 S, R 19 E, 6000' Morrison tst WILDCAT

TOOLE COUNTY
WESTERN NAT. GAS; GUS COOLIDGE; OIL RESOURCES; FULTON PROD.; CEDAR ARONOW #1 RANKIN, SW SE, Sec 4, T 35 N, R 1 E, 2400' Rierdon tst WILDCAT

COMPLETIONS

BLAINE COUNTY
MONT.POWER #7-21 FEDERAL, SW NE, Sec 21, T 24 N, R 20 E, T.D. 1808', D&A WILDCAT

PROBE OIL #1 USA, NW NW, Sec 2, T 33 N, R 17 E, T.D. 1398', D&A UNDES.

TEXAS GAS EXP.#1-20 G.A.AMMEN, NE NE, Sec 20, T 33 N, R 25 E, T.D. 4450', D&A WILDCAT

CHOUTEAU COUNTY
WEBB RES.#17-16 BUCK, SE SE, Sec 17, T 23 N, R 13 E, T.D. 2683', D&A WILDCAT

HILL COUNTY
ROLAND S.BOND; LONE STAR EXP. #14-22 ROCKY BOY, NE SW, Sec 22, T 29 N, R 15 E, T.D. 2595', D&A UNDES.

BOLIN OIL; CYRUS FROST #1 BOHCINEK et al, NW NW, Sec 9, T 34 N, R 14 E, T.D. 1550', D&A UNDES.

BOLINO.; C.FROST #1 DEWALD, NW NE, Sec 26, T 34 N, R 14 E, T.D. 1500', D&A UNDES.

JUDITH COUNTY
WEBB RES. #21-13 Z V RANCH, SW SW, Sec 21, T 19 N, R 10 E, T.D. 2579', D&A WILDCAT

WEBB RES. #27-13 SPENCER RANCH, SW SW, Sec 27, T 19 N, R 11 E, T.D. 2340', D&A WILDCAT

LIBERTY COUNTY
TESORO PET.#1 LASS, SW SW, Sec 11, T 33 N, R 4 E, T.D. 2660', SI Gas Well UTOPIA

PETRO-LEWIS #9-18 SHELHAMER, NE SE, Sec 18, T 11 N, R 30 E, T.D. 4000', IPP 240 BOPD RAGGED POINT

CARDINAL PET.; STATES OIL #15-18 HOWELL, SW SE, Sec 18, T 11 N, R 30 E, T.D. 4010', IPP 115 BOPD frm Tyler RAGGED POINT

RICHLAND COUNTY
UV INDUSTRIES #1-4 SIMONSEN-A, W 1/2 E 1/2, Sec 4, T 13 N, R 57 E, T.D. 12,492', IPP 78 BOPD LONE TREE CREEK

PENNZOIL CO.#1 MCGINNIS, SW SW, Sec 13, T 25 N, R 57 E, T.D. 12,724', D&A WILDCAT

ROSEBUD COUNTY
NORTH AMERICAN ROYALTIES #1-13 FEDERAL, SW SE, Sec 6, T 11 N, R 32 E, T.D. 5700', D&A STENSVAD

PHILLIPS PET.#1 ROSEBUD-A, NW SE, Sec 34, T 11 N, R 33 E, T.D. 5050', D&A WILDCAT

STILLWATER COUNTY
GAS PROD.ENT. #32-3-4-19 BN, SW NE, Sec 3, T 4 N, R 19 E, T.D. 1190', D&A WILDCAT

EASTERN COLORADO NEW LOCATIONS

ADAMS COUNTY
BEAVER MESA EXP.#14-24 KRAFT, SW SW, Sec 24, T 1 S, R 65 W, 8150' Dakota J sand WATTENBERG

LOGAN COUNTY
SANDS AMERICAN #1-20 STATE, SE SE, Sec 20, T 7 N, R 51 W, 4500' tst WILDCAT

APOLLO ENTERPRISES #1 RIEKE, NE SE, Sec 11, T 8 N, R 54 W, 5200' Dakota J sand WILDCAT

APOLLO ENT.#1 STATE, NW NW, Sec 21, T 8 N, R 54 W, 5350' test E. JOHNSTON HILL

MORGAN COUNTY
OKMAR OIL #43 HUEY RANCH, NE SW, Sec 19, T 2 N, R 56 W, 5400' Dakota J sand WILDCAT

OKMAR #45 HUEY RANCH, NW NW, Sec 20, T 2 N, R 56 W, 5380' Dakota J sand PETERSON

OKMAR #45 HUEY RANCH, NE NW, Sec 33, T 2 N, R 56 W, 5310' Dakota J sand SENTRY

POWERS COUNTY
TEXAS O&G; ANSCHUTZ CORP.#1 OBLANDER et al, NW NW, Sec 28, T 23 S, R 47 W, 4800' Morrow tst WILDCAT

WELD COUNTY
AMOCO PROD.#1 ROY DUTCHER UNIT-B, SW SW, Sec 24, T 2 N, R 67 W, 4705' Sussex tst SPINDLE

AMOCO #1 GEORGE H.GERHARDT, SW NW, Sec 24, T 2 N, R 67 W, 4655' Sussex tst SPINDLE

MARTIN OIL SERVICE #1 GREGORSON, NW NE, Sec 12, T 2 N, R 68 W, 7900' Dakota J sand WATTENBERG

COMPLETIONS

ADAMS COUNTY
SUMMIT OIL #1-A MILLER, NE SW, Sec 26, T 1 S, R 59 W, T.D. 6252', D&A MUDDY CREEK

SANDS AMERICAN CORP.#3 SELBY, NW NE, Sec 29, T 1 S, R 67 W, T.D. 5320', Shut In Oil Well UNDES.

WEBB RESOURCES #32-2 SASSE, NE NW, Sec 32, T 2 S, R 62 W, T.D. 7200', D&A WILDCAT

ARAPAHOE COUNTY
PETROLEUM INC.#1 CONVERSE 'C'; SW SW, Sec 6, T 4 S, R 63 W, T.D. 8063', D&A WILDCAT

BENT COUNTY
TEXAS O&G; ANSCHUTZ CORP.#1 McCLAVE, C NE, Sec 35, T 22 S, R 49 W, T.D. 4749', D&A WILDCAT

WASHINGTON COUNTY
W.W.FERRIS; ALLISON DRLG.#1 CRISWELL, NW NE, Sec

8, T 4 S, R 56 W, T.D. 5217', D&A RILL

WELD COUNTY
AMOCO PROD.#1 AMOCO-ENERGY-SMITS UNIT, NW NW, Sec 20, T 2 N, R 66 W, T.D. 4710', IPF 246 BO + 7 BLW PD + 369 MCFGPD frm Sussex SINGLETREE

MONTANA OIL & GAS LEASES
MONTANA IS A GOOD OIL AND GAS PRODUCING STATE
Leases In Areas of Proven Production
write or call: Range West Exploration
P.O. Box 644, Billings Montana 59103
Phone: (406) 956-2468

IT PAYS TO ADVERTISE
SEND US YOUR AD TODAY

SUBSCRIBE TODAY DON'T MISS NEXT ISSUE

WESTERN COLORADO NEW LOCATIONS

GARFIELD COUNTY
FUEL RESOURCES DEVELOPMENT #1-35 GOV'T., NE NE, Sec 35, T 7 S, R 103 W, 4300' Dakota tst GARMESA

GRAND COUNTY
BURTON & HAWKS EXP.#9-1 GRANNY GOV'T., SE SW, Sec 9, T 4 N, R 81 W, 4300' tst WILDCAT

JACKSON COUNTY
CONTINENTAL OIL #78 McCALLUM UNIT, SW NW, Sec 11, T 9 N, R 79 W, 6061' Lakota tst McCALLUM

CONTINENTAL #1 CONOCO FEDERAL #28, NE SW, Sec 28, T 10 N, R 73 W, 6850' Lakota McCALLUM

SOHIO PET.; MAY PET.INC.#1 STATE 29, ME SW, Sec 29, T 10 N, R 78 W, 4500' Entrada tst WILDCAT

SOHIO PET.; MAY PET.INC.#1 PLATTE CATTLE CO., SW NE, Sec 34, T 11 N, R 80 W, 7000' Entrada/WILDCAT

LA PLATA COUNTY
AMOCO PROD.#1 UTE GAS UNIT X, SW SW, Sec 17, T 33 N, R 7 W, 2700' Fruitland tst IGNACIO-BLANCO

AMOCO #1 UTE GAS UNIT Y, NW SW, Sec 21, T 33 N, R 7 W, 2750' Fruitland IGNACIO-BLANCO

AMOCO #2 FORD GAS UNIT A, NE NE, Sec 10, T 33 N, R 8 W, 2850' Fruitland IGNACIO-BLANCO

AMOCO #1 GALLAGER GAS UNIT E, SE SW, Sec 12, T 33 N, R 8 W, 2750' Fruitland IGNACIO-BLANCO

MESA COUNTY
MITCHELL ENERGY & DEV.#8-2 GOV'T., SE SE, Sec 8, T 10 S, R 100 W, 3500' Morrison tst UNDES.

MOFFAT COUNTY
TREND EXP.#1 SPECK, SW SE, Sec 20, T 4 N, R 91 W, 4900' Niobrara tst WILDCAT

MONTROSE COUNTY
MOBIL OIL #1 FEDERAL SS, SW SW, Sec 31, T 49 N, R 16 W, 15,000' tst WILDCAT

MONTEZUMA COUNTY
MOUNTAIN FUEL SUP.#1 McCLEAN BASIN, SW NE, Sec 32, T 38 N, R 19 W, 6500' Salt tst WILDCAT

RIO BLANCO COUNTY
TEXACO INC.#64 WILSON CREEK UNIT GOV'T., NW SE, Sec 2, T 2 N, R 94 W, 6935' tst WILSON CREEK

FUEL RES.DEV. #1 GOV'T., SW NW, Sec 28, T 2 N, R 96 W, 7800' tst WHITE RIVER

CHEVRON OIL #86X FEE, SW NE, Sec 28, T 2 N, R 102 W, 6574' Weber tst RANGELY

COMPLETIONS

DOLORES COUNTY
CHEROKEE & PITTSBURG COAL & MINING #2 HUSKY UNIT, NW SE, Sec 30, T 39 N, R 19 W, T.D. 6315', IPF 56 BOPD + 1,689 MCFGPD frm Desert Creek PAPOOSE CANYON

JACKSON COUNTY
CONTINENTAL OIL #1-7 CONOCO FEDERAL, SE NE, Sec 17, T 9 N, R 78 W, T.D. 1381', T&A McCALLUM

CONTINENTAL #49 McCALLUM UNIT-GOV'T., NW SW, Sec 2, T 9 N, R 79 W, T.D. 936', IPP 76 BO + 1 BWPD frm Pierre McCALLUM

BURTON-HAWKS EXP.#27-1 VAN VALK, NE NW, Sec 27, T 9 N, R 81 W, T.D. 1364', D&A LONE PINE

BURTON-HAWK EXP.#1 COWDRY, NW SW, Sec 4, T 10 N, R 80 W, T.D. 7310', D&A WILDCAT

MESA COUNTY
MITCHELL ENERGY & DEV.#11-1 FEDERAL, SE NW, Sec 11, T 10 S, R 100 W, T.D. 3360', D&A UNDES.

PETRO-LEWIS CORP.#15-18 CAMPBELL, SW SE, Sec 18, T 10 S, R 94 W, Abnd. Loc. WILDCAT

MOFFAT COUNTY
JACK GRYNBERG & ASSOC.#1-36 STATE, NE NW, Sec 36, T 9 N, R 91 W, T.D. 4700', IPF 150 MCFGPD + 250 BWPD, Temp. Abandoned BLUE GRAVEL

MONTEZUMA COUNTY
AMOCO #20 CACHE UNIT, NW NW, Sec 2, T 34 N, R 20 W, T.D. 5735', IPP 26 BO + 7 BLWPD frm Ismay CACHE

MTN.FUEL SUPPLY #1 McCLEAN BASIN, SE NE, Sec 31, T 38 N, R 19 W, Abnd. Loc. WILDCAT

RIO BLANCO COUNTY
CHEVRON OIL #91X-28 UNION PACIFIC, NE NW, Sec 28, T 2 N, R 102 W, Water Inj.Well RANGELY


CHEVRON OIL #B 4X-34 UNION PACIFIC, SW SW, Sec 34, T 2 N, R 102 W, T.D. 6369, IPP 269 BO + 221 MCFGPD + 2 BWPD frm Weber RANGELY

CHEVRON #88X FEE, SW SW, Sec 22, T 2 N, R 102 W, T.D. 6623', Wtr.Inj.Well RANGELY

CHEVRON #29X-34 CARNEY, NW SE, Sec 34, T 2 N, R 102 W, T.D. 6414', IPP 163 BO + 46 MCFGPD + 51 BW PD frm Weber RANGELY

ARE YOU A GAMBLER ?

A gambler plays his own hand with his own money and knows what he is betting on and what he is betting for.
He knows 'who, where and when' at all times.



ARE YOU FOOL ?

A fool lets someone else play his hand with his money and he never knows if his hand is being played or even if he won or lost.
The fool gives his money to someone else to have his fun for him.

PLAY THE SIMULTANEOUS LEASING

WITH
Southwest Leasing Service
P.O. Box 14518
Albuquerque, N.M. 87111

NEBRASKA NEW LOCATIONS

BANNER COUNTY
SUNDANCE OIL #1-14 RATHMAN, SE NE, Sec 14, T 18 N, R 57 W, 6600' Dakota J sand tst WILDCAT

W.W. FERRIS; A.M. GUIDA #1 BIGGS, NW SW, Sec 2, T 17 N, R 57 W, 6875' Dakota J sand tst TYRO

CHEYENNE COUNTY
GEAR DRLG. et al #1 BEYER, NW NE, Sec 8, T 14 N, R 56 W, 5050' Dakota J sand PECOS

FLOYD H.MILLER; AMAREX; BOBCAT OIL; GEAR DRLG. #1 RIEKEN, NW SW, Sec 24, T 13 N, R 51 W, 5050' Dakota J sand EGGLESTON

LeCLAIR-WESTWOOD INC.; MICHAEL S.WEBSTER #1 LEHN, SW NW, Sec 25, T 17 N, R 51 W, (OWWO O.T.D. 5139' WILDCAT

MORRILL COUNTY
GRANDE CRUDE INC.; B.W.DRLG.#1 CORMAN, SE NE, Sec 10, T 18 N, R 50 W, 4300' Dakota J sand WILDCAT

SIOUX COUNTY
CLEARY PET.#1-2 CARPENTER, SE SW, Sec 2, T 24 N, R 57 W, Dakota J sand tst WILDCAT

CLEARY PET.#1-8 MURPHY, SW NW, Sec 8, T 26 N, R 56 W, Dakota J sand WILDCAT

CLEARY #1-12 MURPHY, NE NE, Sec 12, T 26 N, R 57 W, Dakota J sand WILDCAT

CLEARY PET.#1-31 WATTS, SW NE, Sec 31, T 28 N, R 56 W, Dakota J sand WILDCAT

CLEARY #1-12 PARSONS, NE SW, Sec 12, T 28 N, R 57 W, Dakota J sand WILDCAT

CLEARY #1-17 PARSONS, SW SE, Sec 17, T 29 N, R 57 W, Dakota J sand WILDCAT

COMPLETIONS

BANNER COUNTY
TERMO CO.OF TEXAS; GEAR DRLG.#2 SNYDER, NE NW, Sec 27, T 18 N, R 55 W, T.D. 6350', D&A UNDES.

CHEYENNE COUNTY
TOM JORDAN #1 HARRIS, SE NE, Sec 1, T 16 N, R 51 W, T.D. 5050', D&A WILDCAT

FLOYD H.MILLER; AMAREX; BOBCAT OIL; GEAR DRLG. #1 RIEKEN, NW SW, Sec 24, T 13 N, R 51 W, D & A EGGLESTON

HITCHCOCK COUNTY
MURFIN DRLG.#2 BAKER, NE NE, Sec 18, T 3 N, R 33 W, T.D. 4190', IPP 55 BOPD frm Lansing BUSH CREEK

KIMBALL COUNTY
SUNDANCE OIL #1-1 EARL YUNG, SW NE, Sec 1, T 14 N, R 56 W, T.D. 6508', D&A WILDCAT

NEW ALASKA MAP

The map of Cook Inlet, Alaska is now completed and will be in the paper very soon. This map shows the oil and gas fields - their names - township - ranges - and where the mountains are situated. There is no need to buy a lease in the mountains - in the bay - or on a glacier - with this map to follow.

SUBSCRIBE TODAY

Coming Soon....

**GEO THERMAL
PART THREE**

SUBSCRIBE TODAY

Advance Rentals no longer Required Pay AFTER you WIN a Parcel.....

Published in the "Federal Register"
August 17, 1973 - Vol. 38, No. 159, P. 22230
Regulations covering Simultaneous Filings
EFFECTIVE - SEPTEMBER 17, 1973

Subpart 3112 of Chapter II is amended as follows:

1. Subparagraphs (1), (2), (3) of paragraph (a) of 3112.2-1 are revised and a subparagraph 4 is added to read as follows:

3112.2-1 Offer to lease.

(a) * * *

(1) The entry card must be accompanied by a remittance covering the filing fee of \$10. The filing fee may be paid in cash or by money order, bank draft, bank cashier's check or check.

(2) Only one complete leasing unit, identified by parcel number, may be included in one entry card. Lands not on the posted list may not be included. An offeror (applicant) is permitted to file only one offer to lease (entry card) for each numbered parcel list. Submission of more than one entry card by or on behalf of the offeror for any parcel on the posted list will result in the disqualification of all the offers submitted by that applicant for that particular parcel.

(3) Three entry cards will be drawn for each numbered leasing unit, and the order in which they are drawn will fix the order in which the successful drawee will be determined. Where less than three entry cards have been filed, all cards will be drawn to determine priority.

(4) Unsuccessful drawees will be notified by the return of their respective entry cards.

2. Section 3112.4-1 is revised to read as follows:

3112.4-1 Rental payment.

A lease will be issued to the first drawee qualified to receive a lease upon payment of the first year's rental. Rental must be received in the proper office of the Bureau of Land Management within fifteen (15) days from the date of receipt of notice that such payment is due. The drawee failing to submit the rental payment within the time allowed will be automatically disqualified to receive the lease, and consideration will be given to the entry of the drawee having the next highest priority in the drawing.

3. Section 3112.5-1 is revised as follows:

3112.5-1 Unqualified offeror.

If the successful drawees for a particular leasing unit are unqualified to receive the lease for any reason, including timely payment of the first year's rental, the lands in the numbered leasing unit shall be included in a subsequent list of lands available for filing under the simultaneous drawing procedure.

3112.5-3 DELETED

4. Section 3112.5-3 is deleted.

Aug. 15, 1973

Jack O. Horton

Assistant Secretary of the Interior

THIS SPACE AVAILABLE - SELL A LEASE

\$1.00 per line - per week - 4 weeks minimum

THE OILMAN'S MARKET PLACE

SALE BOARD

40 Acres T40 R21E SLM UTAH, Sec 8, San Juan Co., Utah. Will sell to best offer + 5% ORR.
MRS. LEE PHILLIPS, Box 203, Caliente, Nevada 82008

FOR LEASE, Best Offer, 80 Ac. Western Co., Wyo. T47N, R64W, Sec 13, N2 SW4
NORMAN WIGGS, 1406 E. 52nd St., Los Angeles CA 90011

NEW MEXICO - CHAVES CO. 907.32 Ac. T15S, R19E, BEST OFFER & ORR
BERNICE ALEXANDER, Box 278, Park Ridge NJ 07656

1280 Ac. lease, Cook Inlet, Alaska, Sec 4 & 9, T18N, R2W, Retiring owner also
liquidating estate of California lands. WRITE: Box 111, Los Angeles CA 90025

Will Buy Selective leases & Overriding Royalty in Eddy, Lea, Chaves & Roosevelt Counties, N.M.
Send Particulars First Letter to: E.L. LATHAM, JR., P.O. Box 1392, Hobbs, New Mexico 88240

SUBSCRIBE TODAY

ALASKA STATE LOTTERY Subscribe Now

Win a valuable lease. Why pay
\$3 to \$4 per acre for wildcat leases
that no company desires???



Filing Fee
30 days
No Advance Rental
Pay after Winning

Southwest Leasing Service

P. O. Box 14518
Albuquerque, N.M. 87111

SUBSCRIBE TODAY

CLASSIFIED

COMPLETION CARDS on micro film of
Rocky Mtn. States to Jan. 1, 1970 - Priced
to sell immediately - with reader.
write to: Box CC 98

SOUTHWEST OIL & GAS NEWS
P. O. Box 98
Scottsdale, AZ 85252



ROCKY MOUNTAIN REGION

Oil and Gas Development Maps
Plat Books, size 11 x 17 inches

STATE OF COLORADO
STATE OF MONTANA
(COVERS OVER 90% OF STATE)
STATE OF NORTH DAKOTA
STATE OF NEBRASKA
STATE OF NEW MEXICO
STATE OF UTAH
STATE OF WYOMING

\$16.50 EACH POSTPAID

Free sample page on request

Shows sections, oil wells, gas wells, dry holes with total depths, etc. Operator's name and horizon to be drilled shown on wildcat wells. Field names indicated. Bi-monthly revision pages available at nominal cost.

Complete map coverage Rocky Mountain Region. Write for latest catalog.

MAPCO

P.O. Box 1891, Denver, Colo. 80201
Phone: (303) 429-9594

OIL MAPS of ALASKA

Oil and Gas Lease Ownership Maps
Cartographers • Photogrammetrists
Oil & Gas Well Field Book (Published Semi-Annually)
Brochure Upon Request

ALASKA MAP SERVICE

723 W. Sixth Ave.
ANCHORAGE, ALASKA 99501
Phone 272-0733 or 277-9712

THE COMPLETE MAP SERVICE

| | | | | | | | | |
|--|--|---------|--------------|--|--|--|--|--|
| | | | | | | | | |
| | <p>SHADED RELIEF MAPS ROCKY MOUNTAIN REGION Size 11" x 17"</p> | | | | | | | |
| | Colorado | Wyoming | Montana | | | | | |
| | New Mexico | Utah | North Dakota | | | | | |
| | <p>Vivid offset prints. Oil and gas fields in color, projected mountain ranges. Handy for brochures, acreage submissions, reports, indexes - dozens of uses.</p> | | | | | | | |
| | <p>Send \$4.00 for complete set (or \$1.00 each) Postpaid</p> | | | | | | | |
| | <p>Quantity prices on request.</p> | | | | | | | |
| | <p>MAPCO P.O. Box 1891 Denver, Colorado 80201</p> | | | | | | | |
| | | | | | | | | |

NO OFFERS?? Paying Rentals on Worthless Leases???

LEASE EVALUATIONS

ARIZONA-NEVADA-UTAH-NEW MEXICO-WYOMING
NORTH DAKOTA-COLORADO-MONTANA

SOUTHWEST LEASING makes this evaluation offer to the individual lease holder for his use - such as: SUBMITTALS to oil companies to sell his lease, or just for your own knowledge to pay next year's rentals or drop the lease.

THE CONTENTS OF THE EVALUATION WILL BE:

1. A sub-surface contoured map of the area on the top of the area pay zone or another formation of importance and a cross section.
2. A surface contoured map of the area to show surface structures, if any, and the outline of your acreage on the map and cross section.
3. The above maps will show all the wells drilled up to date and show if they are dry or producing wells.
4. A state map with oil and gas fields, showing "X" placed in the general area of your lease.
5. An opinion and the geology of your leases with the value of each lease including overrides...if any.
6. ALL of the above is bound in a folder with your name on the front.

PRICES: 1 (one) lease up to 80 Acres. \$15.00
1 (one) lease 81 Acres to 320 Acres. \$30.00
1 (one) lease 321 Acres to 750 Acres. \$50.00

FOR LARGER BLOCKS - WRITE FOR PRICES!

Enclosed is \$_____ for you to evaluate the following lease(s).

LEASE #1 _____

LEASE #2 _____

LEASE #3 _____

Please be sure to include the TOWNSHIP, RANGE, SECTION & SUBDIVISION of the SECTION & THE STATE!

Name _____ Address _____

City _____ State _____ Zip _____

We reserve the right to discontinue this offer at any time.

Southwest Leasing Service
P. O. BOX 14518
ALBUQUERQUE, N. M. 87111

Also, ALASKA (if the Lease in or near an Active Area)