

J. T. DICKERSON  
LAND, LEASE AND UNIT SPECIALIST  
404 W. ILLINOIS  
MIDLAND, TEXAS 79701

915 682-1436 OFFICE

915 694-2979 HOME

September 2, 1976

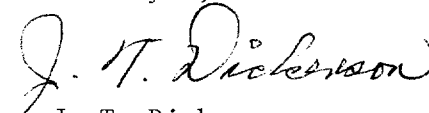
Mr. Pete Porter  
New Mexico Oil Conservation Commission  
P. O. Box 2088  
Santa Fe, New Mexico 87501

RE: Proposed Brinninstool Unit  
T-23-S, R-33-E  
Lea County, New Mexico

Dear Mr. Porter:

This will advise you that the plat of the Unit Area accompanying American Quasar Petroleum Company of New Mexico's August 31, 1976, Application for Approval of the Brinninstool Unit Agreement was in error and the attached plat should be substituted therefor.

Thank you,

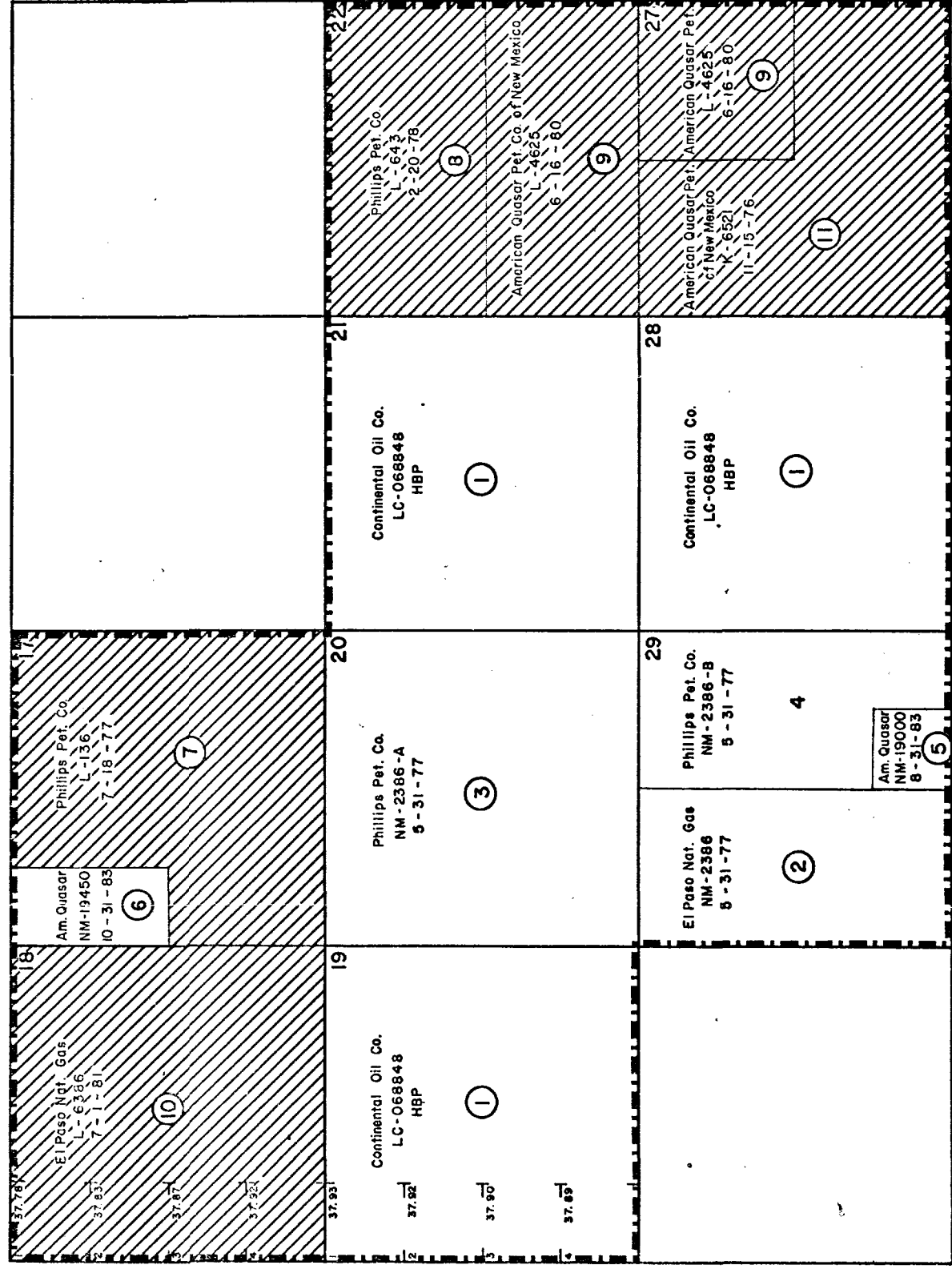
  
J. T. Dickerson

JTD/md

Encl.

R 33 E

T 23 S



TRACT NO.

SERIAL NO.

ACRES

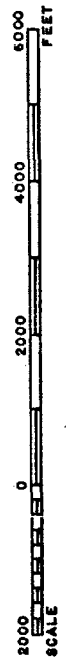
1	LC-068848	1911.64
2	NM - 2386	320.00
3	NM-2386-A	640.00
4	NM-2386-B	280.00
5	NM - 19000	40.00
6	NM - 19450	80.00
SUB - TOTAL		3271.64 (56.967%)
7	L - 136	560.00
8	L - 643	320.00
9	L-4625	480.00
10	L-6386	631.40
11	K-6521	480.00
SUB - TOTAL		2471.40 (43.033%)
TOTAL		5743.04 (100.000%)

UNIT OUTLINE  
FEDERAL ACREAGE  
STATE ACREAGE  
TRACT NUMBER

EXHIBIT "A"

BRINNINSTOOL UNIT  
LEA COUNTY, NEW MEXICO

5,743.04 ACRES





  
DRAFT

dr/

BEFORE THE OIL CONSERVATION COMMISSION  
OF THE STATE OF NEW MEXICO

IN THE MATTER OF THE HEARING  
CALLED BY THE OIL CONSERVATION  
COMMISSION OF NEW MEXICO FOR  
THE PURPOSE OF CONSIDERING:

  
CASE No. 5767  
5293  
Order No. R-5293

  
APPLICATION OF AMERICAN QUASAR PETROLEUM CO. OF NEW MEXICO  
FOR APPROVAL OF THE BRINNINSTOOL  
UNIT AGREEMENT, LEA, COUNTY, NEW MEXICO.

ORDER OF THE COMMISSION

BY THE COMMISSION:

This cause came on for hearing at 9 o'clock a.m. on  
September 15, 1966, at Santa Fe, New Mexico, before Examiner  
Richard L. Stamets.

NOW, on this \_\_\_\_\_ day of September, 1966, the Commission,  
a quorum being present, having considered the testimony, the record,  
and the recommendations of the Examiner, and being fully advised  
in the premises,

FINDS:

(1) That due public notice having been given as required by  
law, the Commission has jurisdiction of this cause and the subject  
matter thereof.

(2) That the applicant, American Quasar Petroleum Co. of, New Mexico  
seeks approval of the Brinninstool Unit Agreement  
covering 5,743.04 acres, more or less, of State and  
Federal lands  
~~and~~  
described as follows:

LEA COUNTY, NEW MEXICO  
TOWNSHIP 23 SOUTH, RANGE 33 EAST, NMPM

Sections 17 through 22: A 11  
Section 27: A 11  
Section 28: A 11  
Section 29: A 11

(3) That approval of the proposed unit agreement should promote the prevention of waste and the protection of correlative rights within the unit area.

IT IS THEREFORE ORDERED:

(1) That the Brinninstool Unit Agreement is hereby approved.

(2) That the plan contained in said unit agreement for the development and operation of the unit area is hereby approved in principle as a proper conservation measure; provided, however, that notwithstanding any of the provisions contained in said unit agreement, this approval shall not be considered as waiving or relinquishing, in any manner, any right, duty, or obligation which is now, or may hereafter be, vested in the Commission to supervise and control operations for the exploration and development of any lands committed to the unit and production of oil or gas therefrom.

(3) That the unit operator shall file with the Commission an executed original or executed counterpart of the unit agreement within 30 days after the effective date thereof; that in the event of subsequent joinder by any party or expansion or contraction of the unit area, the unit operator shall file with the Commission within 30 days thereafter counterparts of the unit agreement reflecting the subscription of those interests having joined or ratified.

(4) That this order shall become effective upon the approval of said unit agreement by the Commissioner of Public Lands for the State of New Mexico and the Director of the United States Geological Survey; that this order shall terminate ipso facto upon the termination of said unit agreement; and that the last unit operator shall notify the Commission immediately in writing of such termination.

(5) That jurisdiction of this cause is retained for the entry of such further orders as the Commission may deem necessary.

DONE at Santa Fe, New Mexico, on the day and year hereinabove designated.

Unit Name Brinninstool Unit (EXPLORATORY)  
Operator American Quasar Petroleum Co.  
County Lea

DATE	OCC CASE NO. 5767	EFFECTIVE DATE	TOTAL ACREAGE	STATE	FEDERAL	INDIAN-FEE	SEGREGATION CLAUSE	TERM
APPROVED	OCC ORDER NO. R-5293							
Commissioner	Commission	April 15, 1977	5,743.04	2,471.40	3,271.64	-0-	Yes	5 yrs.
4-13-77	9-28-76							

UNIT AREA

TOWNSHIP 23 SOUTH, RANGE 33 EAST, NMPM  
Sections 17 through 22: A11  
Section 27: A11  
Section 28: A11  
Section 29: A11

Unit Name  
Operator  
County

BRINNINSTOOL UNIT (EXPLORATORY)  
American Quasar Petroleum Co.  
Lea

STATE TRACT NO.	LEASE NO.	INSTI-TUTION	SEC.	TWP.	RGE.	SUBSECTION	RATIFIED		ACREAGE	LESSEE
							DATE	ACRES	NOT RATIFIED	
7	L-136	C.S.	17	23S	33E	S/2, NE/4, E/2NW/4	11-3-76	560.00		Phillips Petroleum Com
8	L-643	C.S.	22	23S	33E	N/2	11-3-76	320.00		Phillips Pet. Company
9	L-4625-1	C.S.	22 27	23S 23S	33E 33E	S/2 NE/4	4-13-77	480.00		American Quasar Petrole Co. of New Mexico
10	L-6386	C.S.	18	23S	33E	All	11-9-76	631.40		El Paso Natural Gas Co.
11	LG-4042	C.S.	27	23S	33E	S/2, NW/4			480.00	Amoco Production Co.

NOT COMMITTED