








R 31 E





I  
20  
S

T  
20  
S

R 30 E

T  
21  
S

-  MCC LEASES
-  MCC MINE WORKINGS
-  LEASES APPLIED FOR (MCC)
-  KERR McGEE LEASES
-  PROPOSED MCC PLANT LOCATION
-  FUTURE MCC SHAFT LOCATION
-  PROPOSED OIL WELL LOCATIONS

-  KERR McGEE MINE WORKINGS
-  LEASES APPLIED FOR (KERR McGEE)
-  AREA COVERED BY N.M.O.C.C. ORDER NO. R-1111A
-  CONTOUR INTERVAL 10 K<sub>2</sub>O FEET (MCC BED NO. 2A - USGS 5m ORE ZONE)

BEFORE THE  
OIL CONSERVATION COMMISSION  
Santa Fe, New Mexico  
Case No. 6017 Exhibit No. 1  
Submitted by *Kerr McGee Chemical Corporation*  
Hearing Date *4/12/78*

**KERR McGEE CHEMICAL CORPORATION**  
**MISSISSIPPI CHEMICAL CORPORATION**  
**ORE RESERVE**  
**ISOPLETH MAP**

Prepared By: TIM HALL & ROBERT LANE

Date: FEBRUARY 1978 Scale: 1"=2000'