












R 31 E

T
20
S

T
20
S

R 30 E

T
21
S

-  MCC LEASES
-  MCC MINE WORKINGS
-  LEASES APPLIED FOR (MCC)
-  KERR McGEE LEASES
-  PROPOSED MCC PLANT LOCATION
-  FUTURE MCC SHAFT LOCATION
-  PROPOSED OIL WELL LOCATIONS
-  KERR McGEE MINE WORKINGS
-  LEASES APPLIED FOR (KERR McGEE)
-  AREA COVERED BY N MOCC ORDER NO R-11-A
-  40' CONTOUR INTERVAL 10 K₂O FEET (MCC BED NO. 1 — USGS 10th ORE ZONE)

KERR McGEE CHEMICAL CORPORATION
MISSISSIPPI CHEMICAL CORPORATION
ORE RESERVE
ISOPLETH MAP
 Prepared By: TIM HALL & ROBERT LANE
 Date: FEBRUARY 1978 Scale: 1"=2000'

BEFORE THE
 OIL CONSERVATION COMMISSION
 Santa Fe, New Mexico
 Case No. 6022 Exhibit No. 3
 Submitted by *Kerr McGee Chemical Corporation*
 Hearing Date *4/12/78*