



Midland Division  
Exploration and Production

OIL CONSERVATION DIVISION  
RECEIVED

'91 JUL 11 AM 8 41

Conoco Inc.  
10 Desta Drive West  
Midland, TX 79705-4514  
(915) 686-5400

July 3, 1991

Michael Stogner  
Oil Conservation Division  
P.O. Box 2088  
Santa Fe, New Mexico 87501

*M.S.*

*Case 10358*

Dear Mr. Stogner:

**Re: Request for 160-Acre Non-Standard Proration Unit  
In The Jalmat Tansill Yates Seven Rivers Pool  
For Conoco's State E Well No. 2 Located At  
1980' FSL & 660' FEL, Sec. 17, T-22S, R-36E,  
Lea County, New Mexico**

This application was opposed by Doyle Hartman and when I spoke to you in Santa Fe, on June 26, you indicated that you had scheduled it for hearing on the July 25 docket. Since Tom Kellahin, who normally represents Conoco before the OCD, will be unavailable during the month of July, we would prefer to continue this case until the month of August.

Since Conoco already has a hearing appearance scheduled for August 22, we would request that this case also be continued to the August 22 docket. Your consideration of this request will be greatly appreciated.

Very truly yours,

Jerry W. Hoover  
Senior Conservation Coordinator

JWH/ja

ENERGY, MINERALS AND NATURAL RESOURCES DEPARTMENT

OIL CONSERVATION DIVISION



BRUCE KING  
GOVERNOR

June 21, 1991

POST OFFICE BOX 2088  
STATE LAND OFFICE BUILDING  
SANTA FE, NEW MEXICO 87504  
(505) 827-5800

Conoco, Inc.  
10 Desta Drive West  
Midland, TX 79705-4514

*Case 10358*

Attention: Jerry Hoover

*RE: Application for a 160-acre non-standard gas proration unit, SE/4 of Section 17, Township 22 South, Range 36 East, NMPM, Jalmat Gas Pool, Lea County, New Mexico.*

Dear Mr. Hoover:

The subject application was received in this office on June 4, 1991. An objection was received from Doyle Hartman, Oil Operator by fax correspondence on Friday, June 21, 1991 (see copy attached).

Since this objection was filed within the allotted time frame permitted under Rule 2(a)4(4) of the Special Rules and Regulations for the Jalmat Gas Pool, as promulgated by Division Order No. R-8170, as amended, your application will be placed on the next available docket for the Examiner Hearing scheduled for July 25, 1991. Please provide adequate notice pursuant to Division General Rules 1207(a)3.

Should you have any questions, please contact me.

Sincerely,

Michael E. Stogner  
Chief Hearing Officer/Engineer

MES/ag

cc: Oil Conservation Division - Hobbs  
NM State Land Office - Santa Fe  
Doyle Hartman, Oil Operator - Midland, TX

## DOYLE HARTMAN

Oil Operator

500 N. MAIN

P.O. BOX 10426

MIDLAND, TEXAS 79702

(915) 684-4011

June 21, 1991

VIA TELEFAX/FEDERAL EXPRESS

State of New Mexico  
Oil Conservation Division  
310 Old Santa Fe Trail  
Santa Fe, New Mexico 87504

Attention: Mr. Michael E. Stogner

Re: Conoco's Request for Non-Standard  
Jalmat Gas Pool P.U.  
Conoco-State "E" No. 2  
Unit I, Section 17, T-22-S, R-36-E  
Lea County, New Mexico

Gentlemen:

Reference is made to the request made by Conoco, Inc. dated May 30, 1991 (copy enclosed) for administrative approval of a 160-acre non-standard Jalmat Gas Pool proration unit consisting of the SE/4 Section 17, T-22-S, R-36-E, for the recompletion of the Conoco State "E" No. 2 well located 1980' FSL and 660' FEL, Section 17, T-22-S, R-36-E, Lea County, New Mexico.

As an offset operator, Doyle Hartman objects to the granting or approval of the non-standard Jalmat Gas Pool proration unit for Conoco's proposed recompletion of the State "E" No. 2 well.

We request this matter be set for hearing concurrently with Doyle Hartman's application to form two separate non-standard Jalmat Gas Pool proration units consisting of a 157 3/4 acre non-standard Jalmat Gas Pool proration unit comprising Lot 1, N/2 NE/4 and NE/4 NW/4 Section 7, T-23-S, R-37-E and a 157.31 acre non-standard Jalmat Gas Pool proration unit comprising Lot 2, S/2 NE/4 and SE/4 NW/4 Section 7, T-23-S, R-37-E (Hartman's Stevens B-7 Lease).

As you will recall, Doyle Hartman made administrative application to the NMOCDD for the two separate Jalmat Gas Pool proration units to which Conoco filed a written objection dated June 14, 1991; and, by letter dated June 17, 1991 (copy enclosed) you informed Hartman the matter would be placed on the next available docket for Examiner hearing.

New Mexico Oil Conservation Division  
June 21, 1991  
Page 2

Please advise if anything further is needed in this regard.

Very truly yours,

DOYLE HARTMAN



Bryan E. Jones  
Landman

BEJ/lr  
Enclosures  
558;OCD0621

cc Conoco, Inc.  
Attn: Mr. Jerry W. Hoover  
10 Desta Drive  
Midland, Texas 79705-4514

Mr. J. E. Gallegos  
Gallegos Law Firm  
141 East Palace Avenue  
Santa Fe, New Mexico 87501

## DOYLE HARTMAN

Oil Operator

500 N. MAIN

P.O. BOX 10428

MIDLAND, TEXAS 79702

(915) 684-4011

TELECOPY TRANSMITTAL INFORMATION

DATE: 6-21-91

TO: Michael Stogner

COMPANY: NMOC

TELECOPY #: 505/827-5741

FROM: Bryan Jones

MESSAGE

NUMBER OF PAGES 8 (INCLUDING TRANSMITTAL PAGE)

CALL 915/684-4011 IF THERE ARE ANY PROBLEMS WITH THIS TRANSMISSION

See Telecopy # 15 915/684 7616

## DOYLE HARTMAN

Oil Operator

300 N. MAIN

P.O. BOX 10428

MIDLAND, TEXAS 79702

(915) 684-4011

June 21, 1991

VIA TELEFAX/FEDERAL EXPRESS

Case 10358

State of New Mexico  
Oil Conservation Division  
310 Old Santa Fe Trail  
Santa Fe, New Mexico 87504

Attention: Mr. Michael E. Stogner

Re: Conoco's Request for Non-Standard  
Jalmat Gas Pool P.U.  
Conoco-State "E" No. 2  
Unit I, Section 17, T-22-S, R-36-E  
Lea County, New Mexico

Gentlemen:

Reference is made to the request made by Conoco, Inc. dated May 30, 1991 (copy enclosed) for administrative approval of a 160-acre non-standard Jalmat Gas Pool proration unit consisting of the SE/4 Section 17, T-22-S, R-36-E, for the recompletion of the Conoco State "E" No. 2 well located 1980' FSL and 660' FEL, Section 17, T-22-S, R-36-E, Lea County, New Mexico.

As an offset operator, Doyle Hartman objects to the granting or approval of the non-standard Jalmat Gas Pool proration unit for Conoco's proposed recompletion of the State "E" No. 2 well.

We request this matter be set for hearing concurrently with Doyle Hartman's application to form two separate non-standard Jalmat Gas Pool proration units consisting of a 157 3/4 acre non-standard Jalmat Gas Pool proration unit comprising Lot 1, N/2 NE/4 and NE/4 NW/4 Section 7, T-23-S, R-37-E and a 157.31 acre non-standard Jalmat Gas Pool proration unit comprising Lot 2, S/2 NE/4 and SE/4 NW/4 Section 7, T-23-S, R-37-E (Hartman's Stevens B-7 Lease).

As you will recall, Doyle Hartman made administrative application to the NMOCDD for the two separate Jalmat Gas Pool proration units to which Conoco filed a written objection dated June 14, 1991; and, by letter dated June 17, 1991 (copy enclosed) you informed Hartman the matter would be placed on the next available docket for Examiner hearing.

New Mexico Oil Conservation Division  
June 21, 1991  
Page 2

Please advise if anything further is needed in this regard.

Very truly yours,

DOYLE HARTMAN



Bryan E. Jones  
Landman

BEJ/lr  
Enclosures  
558;OCD0621

cc Conoco, Inc.  
Attn: Mr. Jerry W. Hoover  
10 Desta Drive  
Midland, Texas 79705-4514

Mr. J. E. Gallegos  
Gallegos Law Firm  
141 East Palace Avenue  
Santa Fe, New Mexico 87501



Midland Division  
Exploration and Production

Conoco Inc.  
10 Desta Drive West  
Midland, TX 79705-4514  
(915) 686-5400

May 30, 1991

Mr. William LeMay, Director  
State of New Mexico  
Oil Conservation Division  
P.O. Box 2088  
Santa Fe, New Mexico 87501

*Case 10358*

Dear Mr. LeMay:

**Request for 160-Acre Non-Standard Proration Unit  
In The Jalmat Tansill Yates Seven Rivers Queen Oil Pool  
For Conoco's State E Well No. 2 Located At  
1980' FSL & 660' FEL, Sec. 17, T-22S, R-36E,  
Lea County, New Mexico**

Conoco Inc. respectfully requests administrative approval of a 160-acre non-standard proration unit for a Jalmat recompletion in its State E Well No. 2. The location of this well and the 160 acres proposed to be dedicated to it are shown on the attached C-102.

This well will be plugged back from the depleted Eunice Seven Rivers Queen Oil Pool and completed in the Jalmat Tansill Yates Seven Rivers Pool as a gas producer. These 160 acres are undedicated to Jalmat production and the well is at a standard location for a 160-acre proration unit.

A map of the State E Lease showing offset operators to the proposed 160-acre proration unit has been attached to this application. A list of these offset operators is also enclosed and each has been notified by certified mail of this application.

If there are any further questions concerning this application, please contact Jerry W. Hoover at (915) 686-6548.

Very truly yours,

Jerry W. Hoover  
Senior Conservation Coordinator

JWH/tm



Submit to Appropriate  
District Office  
State Lease - 4 copies  
Fee Lease - 3 copies

State of New Mexico  
Energy, Minerals and Natural Resources Department

Form O 100  
Revised 1-1-89

## OIL CONSERVATION DIVISION

P.O. Box 2088  
Santa Fe, New Mexico 87504-2088

DISTRICT I  
P.O. Box 1980, Hobbs, NM 88240

DISTRICT II  
P.O. Drawer DD, Artesia, NM 88210

DISTRICT III  
1000 Rio Brazos Rd., Aztec, NM 87410

## WELL LOCATION AND ACREAGE DEDICATION PLAT

All Distances must be from the outer boundaries of the section

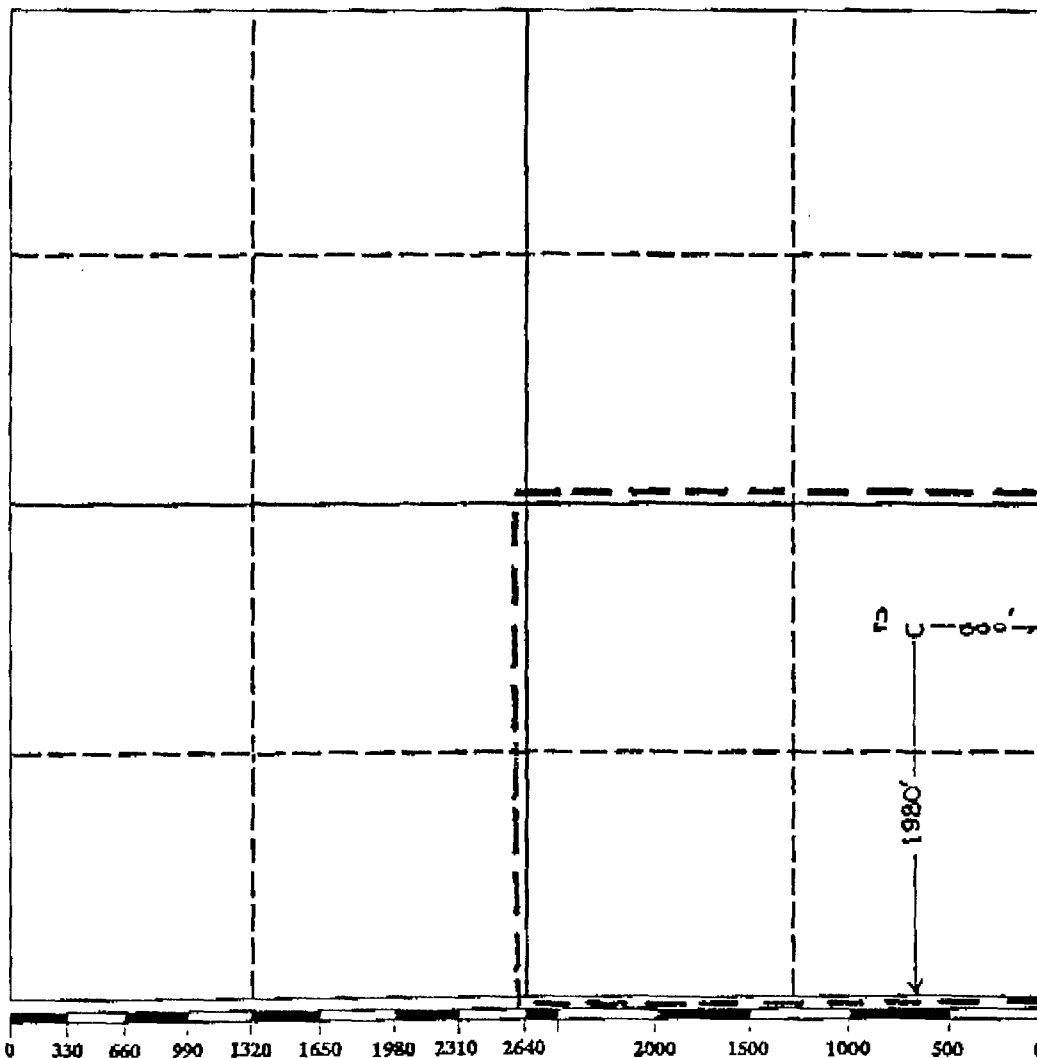
Operator <b>Conoco, Inc.</b>		Lease <b>State E</b>		Well No. <b>2</b>
Unit Letter <b>I</b>	Section <b>17</b>	Township <b>22S</b>	Range <b>36E</b>	County <b>NMPM Lea</b>
Actual Footage Location of Well:				
<b>1980</b> feet from the <b>South</b> line and <b>660</b> feet from the <b>East</b> line				
Ground level Elev. <b>3556'</b>	Producing Formation <b>Yates 7-Rivers</b>	Pool <b>Jalmqt Tansill Yates 7-Rivers</b>	Dedicated Acreage <b>160 Acres</b>	

- Outline the acreage dedicated to the subject well by separate parcels or interests owned by the same owner.
- If more than one lease is dedicated to the well, outline each and identify the ownership thereof (state as to working interest and royalty).
- If more than one lease of different ownership is dedicated to the well, have the interest of all owners been consolidated by communitization, unitization, force-pooling, etc.?
 

☐ Yes ☐ No If answer is "yes" type of consolidation \_\_\_\_\_

If answer is "no" list the owners and tract descriptions which have actually been consolidated. (Use reverse side of this form if necessary.) \_\_\_\_\_

No allowable will be assigned to the well until all interests have been consolidated (by communitization, unitization, forced-pooling, or otherwise) or until a non-standard unit, eliminating such interest, has been approved by the Division.



## OPERATOR CERTIFICATION

I hereby certify that the information contained herein is true and complete to the best of my knowledge and belief.

Signature  
*Jerry W. Hoover*  
Printed Name  
**Jerry W. Hoover**  
Position  
**Sr. Conservation Coordinator**  
Company  
**Conoco, Inc.**  
Date  
**May 30, 1991**

## SURVEYOR CERTIFICATION

I hereby certify that the well location shown on this plat was plotted from field notes of actual surveys made by me or under my supervision and that the same is true and correct to the best of my knowledge and belief.

Date Surveyed

Signature & Seal of  
Professional Surveyor

Certificate No.

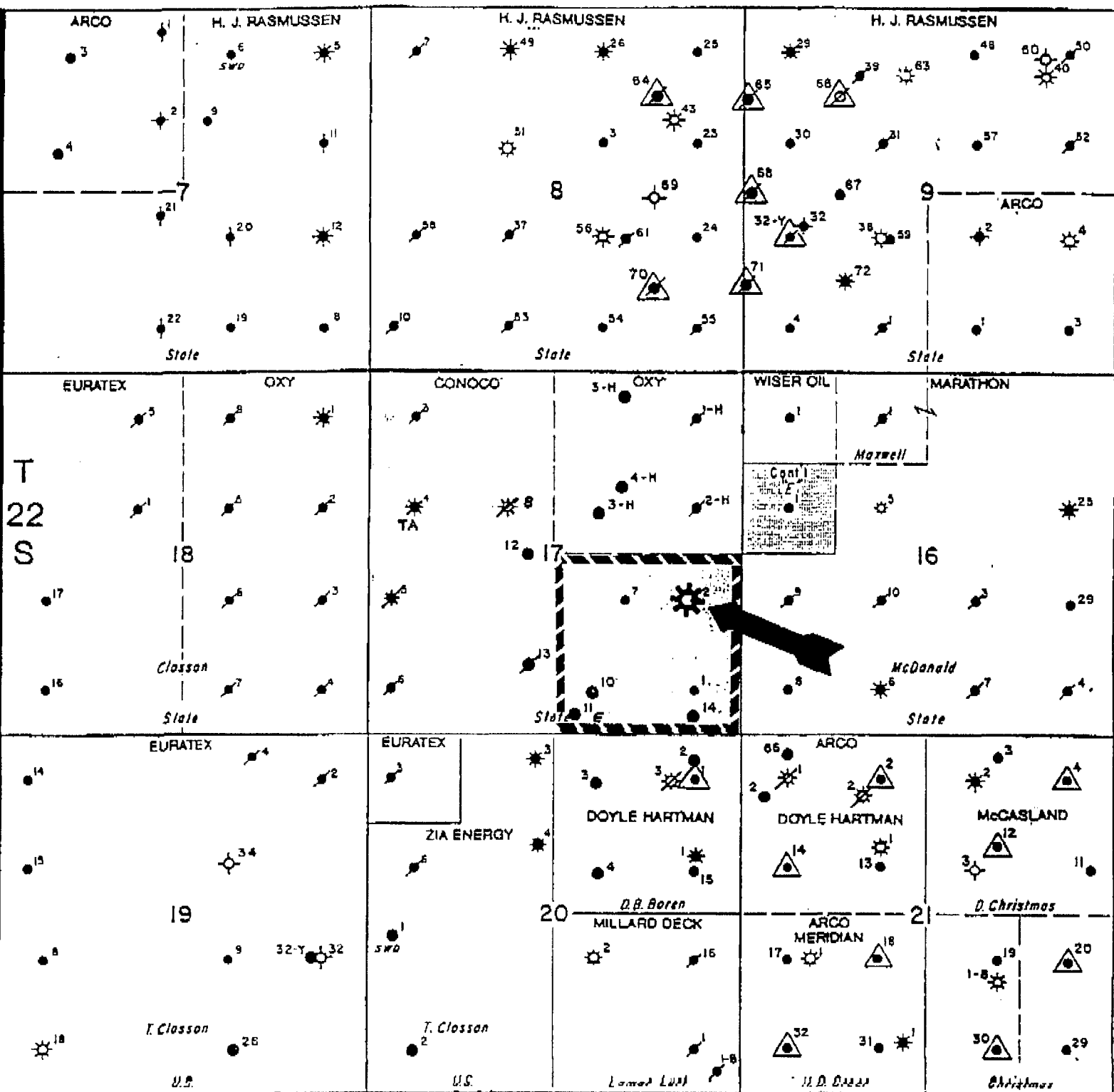
LIST OF OFFSET OPERATORS TO  
SE/4, SECTION 17, T-22S, R-36E  
CONOCO'S STATE E LEASE

Doyle Hartman  
P.O. Box 10426  
Midland, TX 79702

Marathon Oil Co.  
P.O. Box 552  
Midland, TX 79702

OXY USA, Inc.  
P.O. Box 79702  
Midland, TX 79702

Zia Energy, Inc.  
P.O. Box 2219  
Hobbs, NM 88240



R 36 E

- Proposed Proration Unit
- Proposed Location
- Producing Well
- Plugged Well
- Dry Hole
- Injection Well

CONOCO Exploration & Production  
MIDLAND DIVISION

# STATE E LEASE

PROJECT: State E No. 2 Jalmat Recompletion	
COUNTY: Lea, NM	C.I.:
BY:	DATE: 4-22-91

STATE OF NEW MEXICO  
ENERGY, MINERALS AND NATURAL RESOURCES DEPARTMENT  
OIL CONSERVATION DIVISION



BRUCE KING  
GOVERNOR

POST OFFICE BOX 2088  
STATE LAND OFFICE BUILDING  
SANTA FE, NEW MEXICO 87504  
(505) 827-5900

June 17, 1991

Doyle Hartman  
P.O. Box 10426  
Midland, TX 79702

Attention: Patrick K. Worrell, Engineer


RE: Stevens "B-7" Com Area, N/2 Section 7,  
Township 23 South, Range 33 East, Jalmat  
Gas Pool, Lea County, New Mexico.

Dear Mr. Worrell:

Reference is made to your application dated May 29, 1991 for a non-standard 157.34-acre gas spacing and proration unit comprising Lot 1, N/2 NE/4, and NE/4 NW/4 (N/2 N/2 equivalent) of said Section 7 to be dedicated to the existing Stevens "B-7" Com Well No. 1 located at an unorthodox gas well location 990 feet from the North and West lines (Unit D) and for a second non-standard gas spacing and proration unit with 157.31 acres comprising Lot 2, S/2 NE/4, and SE/4 NW/4 (S/2 N/2 equivalent) of said Section 7 to be simultaneously dedicated to the existing Stevens "B-7" Com Well Nos. 2 and 13 both located at unorthodox oil well locations in Units G and E, respectively. An objection was received from Conoco, Inc. by fax correspondence June 14, 1991 (see copy attached), therefore this matter will be placed on the next available docket for the Examiner hearing scheduled for July 11, 1991. Please provide adequate notice as required under General Rule 1207.A(1).

Should you have any questions, please contact me.

Sincerely,

  
Michael E. Stogner  
Chief Hearing Officer/Engineer

MES/ag

cc: US Bureau of Land Management - Carlshad  
Conoco, Inc. Midland, TX  
Oil Conservation Division - Hobbs

JUN 20 1991

ILLEGIBLE



Midland Division  
Exploration and Production

Conoco Inc.  
10 Desta Drive West  
Midland, TX 79705-4514  
(915) 686-5400

May 30, 1991

Mr. William LeMay, Director  
State of New Mexico  
Oil Conservation Division  
P.O. Box 2088  
Santa Fe, New Mexico 87501

Dear Mr. LeMay:

**Request for 160-Acre Non-Standard Proration Unit  
In The Jalmat Tansill Yates Seven Rivers Pool  
For Conoco's State E Well No. 2 Located At  
1980' FSL & 660' FEL, Sec. 17, T-22S, R-36E,  
Lea County, New Mexico**

Conoco Inc. respectfully requests administrative approval of a 160-acre non-standard proration unit for a Jalmat recompletion in its State E Well No. 2. The location of this well and the 160 acres proposed to be dedicated to it are shown on the attached C-102.

This well will be plugged back from the depleted Eunice Seven Rivers Queen Oil Pool and completed in the Jalmat Tansill Yates Seven Rivers Pool as a gas producer. These 160 acres are undedicated to Jalmat production and the well is at a standard location for a 160-acre proration unit.

A map of the State E Lease showing offset operators to the proposed 160-acre proration unit has been attached to this application. A list of these offset operators is also enclosed and each has been notified by certified mail of this application.

If there are any further questions concerning this application, please contact Jerry W. Hoover at (915) 686-6548.

Very truly yours,

Jerry W. Hoover  
Senior Conservation Coordinator

JWH/tm

Submit to Appropriate  
District Office  
State Lease - 4 copies  
Fee Lease - 3 copies

State of New Mexico  
Energy, Minerals and Natural Resources Department

Form C-102  
Revised 1-1-89

OIL CONSERVATION DIVISION

P.O. Box 2088  
Santa Fe, New Mexico 87504-2088

DISTRICT I  
P.O. Box 1980, Hobbs, NM 88240

DISTRICT II  
P.O. Drawer DD, Artesia, NM 88210

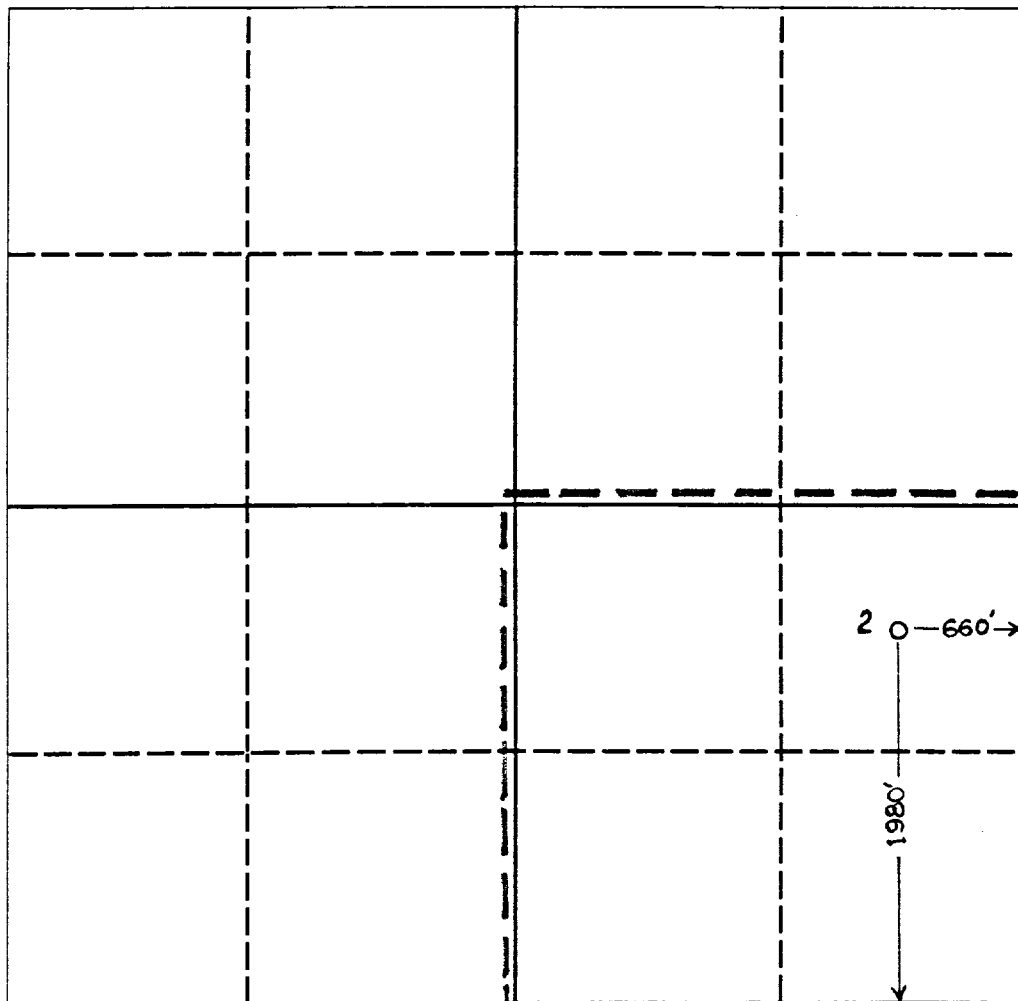
DISTRICT III  
1000 Rio Brazos Rd., Aztec, NM 87410

WELL LOCATION AND ACREAGE DEDICATION PLAT

All Distances must be from the outer boundaries of the section

Operator <b>Conoco, Inc.</b>			Lease <b>State E</b>		Well No. <b>2</b>
Unit Letter <b>I</b>	Section <b>17</b>	Township <b>22S</b>	Range <b>36E</b>	County <b>Lea</b>	
Actual Footage Location of Well: <b>1980</b> feet from the <b>South</b> line and <b>660</b> feet from the <b>East</b> line					
Ground level Elev. <b>3556'</b>	Producing Formation <b>Yates 7-Rivers</b>		Pool <b>Jalmot Tansill Yates 7-Rivers</b>	Dedicated Acreage: <b>160 Acres</b>	

1. Outline the acreage dedicated to the subject well by colored pencil or hatchure marks on the plat below.
2. If more than one lease is dedicated to the well, outline each and identify the ownership thereof (both as to working interest and royalty).
3. If more than one lease of different ownership is dedicated to the well, have the interest of all owners been consolidated by communitization, unitization, force-pooling, etc.?  
☐ Yes ☐ No If answer is "yes" type of consolidation \_\_\_\_\_  
If answer is "no" list the owners and tract descriptions which have actually been consolidated. (Use reverse side of this form if necessary). \_\_\_\_\_  
No allowable will be assigned to the well until all interests have been consolidated (by communitization, unitization, forced-pooling, or otherwise) or until a non-standard unit, eliminating such interest, has been approved by the Division.



OPERATOR CERTIFICATION

I hereby certify that the information contained herein is true and complete to the best of my knowledge and belief.

Signature  
*Jerry W. Hoover*  
Printed Name  
**Jerry W. Hoover**  
Position  
**Sr. Conservation Coordinator**  
Company  
**Conoco, Inc.**  
Date  
**May 30, 1991**

SURVEYOR CERTIFICATION

I hereby certify that the well location shown on this plat was plotted from field notes of actual surveys made by me or under my supervision, and that the same is true and correct to the best of my knowledge and belief.

Date Surveyed  
\_\_\_\_\_  
Signature & Seal of Professional Surveyor  
\_\_\_\_\_  
Certificate No.  
\_\_\_\_\_

0 330 660 990 1320 1650 1980 2310 2640 2000 1500 1000 500 0

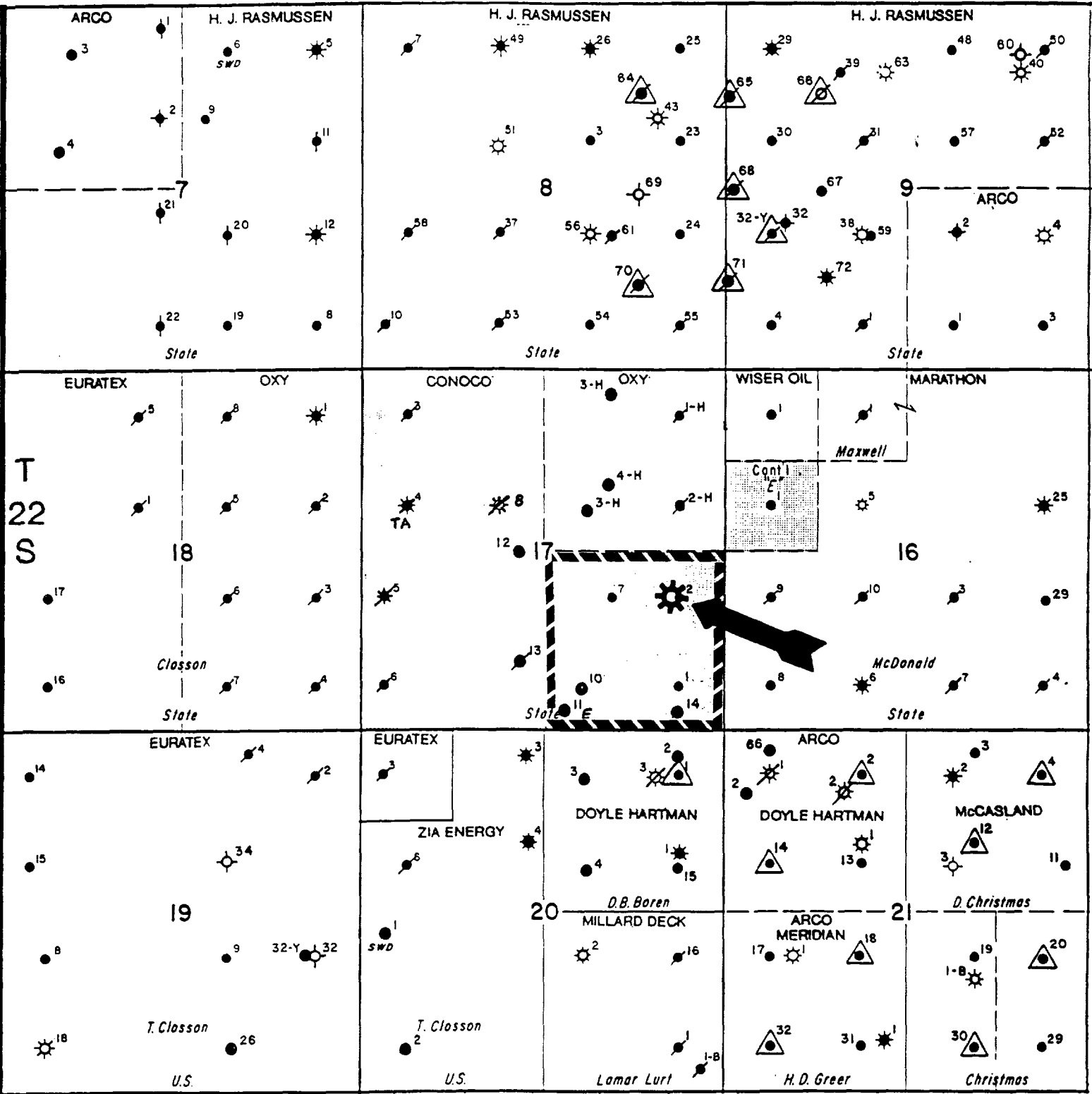
**LIST OF OFFSET OPERATORS TO  
SE/4, SECTION 17, T-22S, R-36E  
CONOCO'S STATE E LEASE**

Doyle Hartman  
P.O. Box 10426  
Midland, TX 79702

Marathon Oil Co.  
P.O. Box 552  
Midland, TX 79702

OXY USA, Inc.  
P.O. Box 79702  
Midland, TX 79702

Zia Energy, Inc.  
P.O. Box 2219  
Hobbs, NM 88240



R 36 E

- Proposed Proration Unit
- Proposed Location
- Producing Well
- Plugged Well
- Dry Hole
- Injection Well



**conoco** Exploration & Production  
**MIDLAND DIVISION**

<b>STATE E LEASE</b>	
PROJECT: State E No. 2 Jalmat Recompletion	
COUNTY: Lea, NM	C.J.:
BY:	DATE: 4-22-91





Midland Division  
Exploration and Production

Conoco Inc.  
10 Desta Drive West  
Midland, TX 79705-4514  
(915) 686-5400

May 30, 1991

Mr. William LeMay, Director  
State of New Mexico  
Oil Conservation Division  
P.O. Box 2088  
Santa Fe, New Mexico 87501

Dear Mr. LeMay:

**Request for 160-Acre Non-Standard Proration Unit  
In The Jalmat Tansill Yates Seven Rivers Pool  
For Conoco's State E Well No. 2 Located At  
1980' FSL & 660' FEL, Sec. 17, T-22S, R-36E,  
Lea County, New Mexico**

Conoco Inc. respectfully requests administrative approval of a 160-acre non-standard proration unit for a Jalmat recompletion in its State E Well No. 2. The location of this well and the 160 acres proposed to be dedicated to it are shown on the attached C-102.

This well will be plugged back from the depleted Eunice Seven Rivers Queen Oil Pool and completed in the Jalmat Tansill Yates Seven Rivers Pool as a gas producer. These 160 acres are undedicated to Jalmat production and the well is at a standard location for a 160-acre proration unit.

A map of the State E Lease showing offset operators to the proposed 160-acre proration unit has been attached to this application. A list of these offset operators is also enclosed and each has been notified by certified mail of this application.

If there are any further questions concerning this application, please contact Jerry W. Hoover at (915) 686-6548.

Very truly yours,

Jerry W. Hoover  
Senior Conservation Coordinator

JWH/tm

Submit to Appropriate  
District Office  
State Lease - 4 copies  
Fee Lease - 3 copies

State of New Mexico  
Energy, Minerals and Natural Resources Department

Form C-102  
Revised 1-1-89

OIL CONSERVATION DIVISION

P.O. Box 2088  
Santa Fe, New Mexico 87504-2088

DISTRICT I  
P.O. Box 1980, Hobbs, NM 88240

DISTRICT II  
P.O. Drawer DD, Artesia, NM 88210

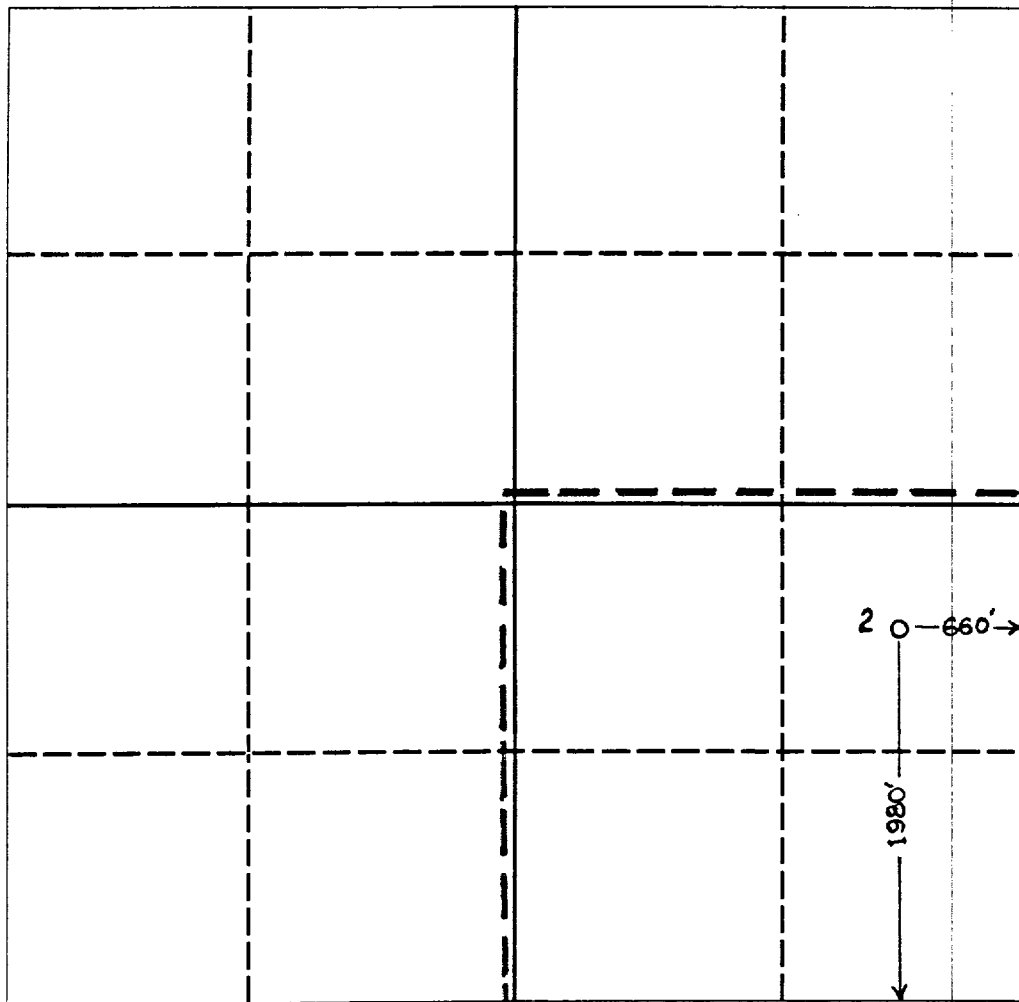
DISTRICT III  
1000 Rio Brazos Rd., Aztec, NM 87410

WELL LOCATION AND ACREAGE DEDICATION PLAT

All Distances must be from the outer boundaries of the section

Operator <u>Conoco, Inc.</u>		Lease <u>State E</u>		Well No. <u>2</u>	
Unit Letter <u>I</u>	Section <u>17</u>	Township <u>22S</u>	Range <u>36E</u>	County <u>NMPM Lea</u>	
Actual Footage Location of Well: <u>1980</u> feet from the <u>South</u> line and <u>660</u> feet from the <u>East</u> line					
Ground level Elev. <u>3556'</u>	Producing Formation <u>Yates 7-Rivers</u>		Pool <u>Jalmot Tansill Yates 7-Rivers</u>	Dedicated Acreage: <u>160</u> Acres	

1. Outline the acreage dedicated to the subject well by colored pencil or hachure marks on the plat below.
2. If more than one lease is dedicated to the well, outline each and identify the ownership thereof (both as to working interest and royalty).
3. If more than one lease of different ownership is dedicated to the well, have the interest of all owners been consolidated by communitization, unitization, force-pooling, etc.?  
☐ Yes ☐ No If answer is "yes" type of consolidation \_\_\_\_\_  
If answer is "no" list the owners and tract descriptions which have actually been consolidated. (Use reverse side of this form if necessary. \_\_\_\_\_  
No allowable will be assigned to the well until all interests have been consolidated (by communitization, unitization, forced-pooling, or otherwise) or until a non-standard unit, eliminating such interest, has been approved by the Division.



OPERATOR CERTIFICATION

I hereby certify that the information contained herein is true and complete to the best of my knowledge and belief.

Signature  
Jerry W. Hoover  
Printed Name  
Jerry W. Hoover  
Position  
Sr. Conservation Coordinator  
Company  
Conoco, Inc.  
Date  
May 30, 1991

SURVEYOR CERTIFICATION

I hereby certify that the well location shown on this plat was plotted from field notes of actual surveys made by me or under my supervision, and that the same is true and correct to the best of my knowledge and belief.

Date Surveyed

Signature & Seal of  
Professional Surveyor

Certificate No.

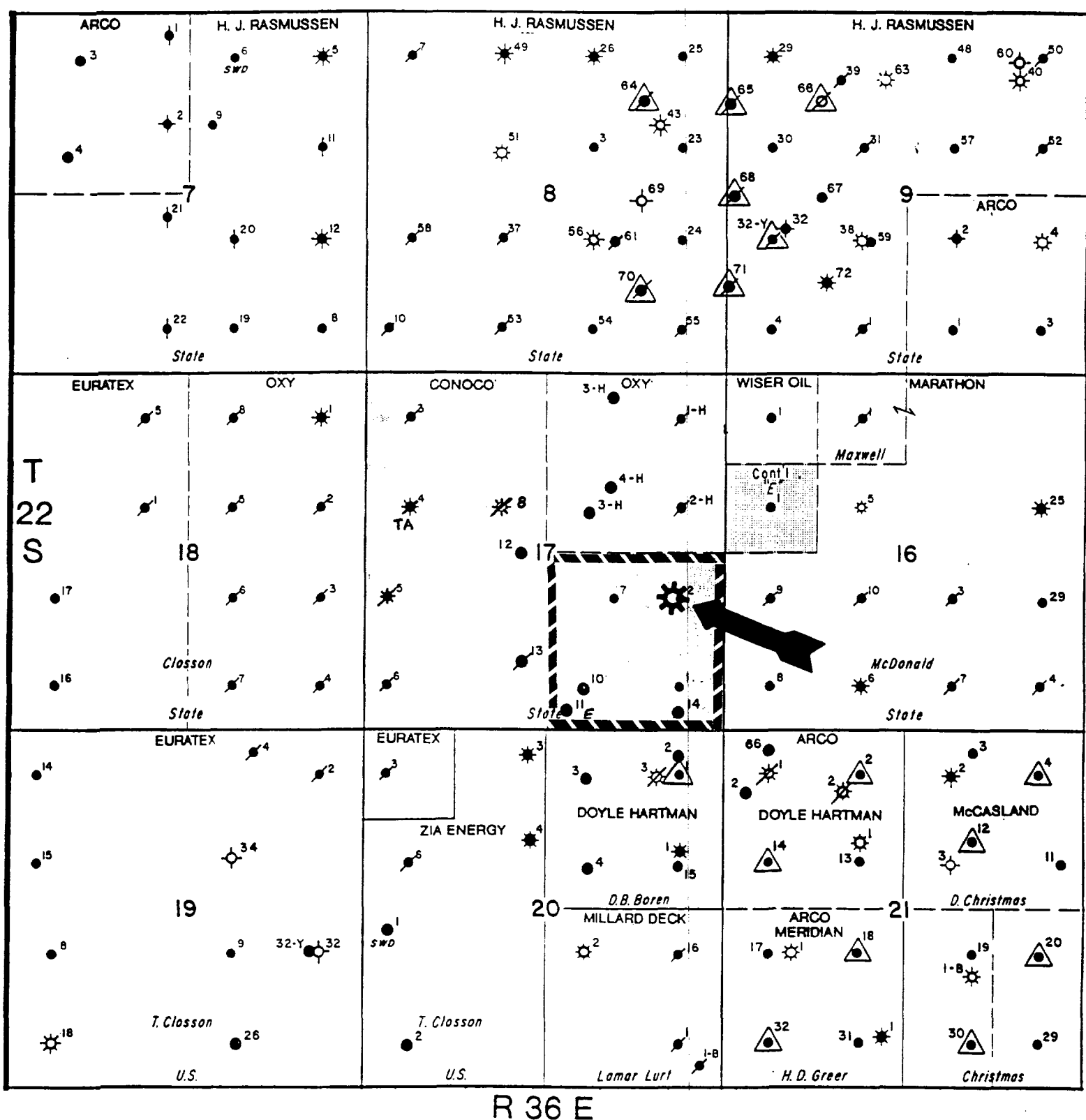
**LIST OF OFFSET OPERATORS TO  
SE/4, SECTION 17, T-22S, R-36E  
CONOCO'S STATE E LEASE**

Doyle Hartman  
P.O. Box 10426  
Midland, TX 79702

Marathon Oil Co.  
P.O. Box 552  
Midland, TX 79702

OXY USA, Inc.  
P.O. Box 79702  
Midland, TX 79702

Zia Energy, Inc.  
P.O. Box 2219  
Hobbs, NM 88240



R 36 E

- Proposed Proration Unit
- Proposed Location
- Producing Well
- Plugged Well
- Dry Hole
- Injection Well



Exploration & Production  
**MIDLAND DIVISION**

## STATE E LEASE

PROJECT: State E No. 2 Jalmat Recompletion

COUNTY: Lea, NM

C.J.:

BY:

DATE: 4-22-91

DOYLE HARTMAN

*Oil Operator*

500 N. MAIN

P.O. BOX 10426

MIDLAND, TEXAS 79702

(915) 684-4011

June 21, 1991

OIL CONSERVATION DIVISION  
RECEIVED

'91 JUN 24 AM 10 21

VIA TELEFAX/FEDERAL EXPRESS

State of New Mexico  
Oil Conservation Division  
310 Old Santa Fe Trail  
Santa Fe, New Mexico 87504

Attention: Mr. Michael E. Stogner

Re: Conoco's Request for Non-Standard  
Jalmat Gas Pool P.U.  
Conoco-State "E" No. 2  
Unit I, Section 17, T-22-S, R-36-E  
Lea County, New Mexico

Gentlemen:

Reference is made to the request made by Conoco, Inc. dated May 30, 1991 (copy enclosed) for administrative approval of a 160-acre non-standard Jalmat Gas Pool proration unit consisting of the SE/4 Section 17, T-22-S, R-36-E, for the recompletion of the Conoco State "E" No. 2 well located 1980' FSL and 660' FEL, Section 17, T-22-S, R-36-E, Lea County, New Mexico.

As an offset operator, Doyle Hartman objects to the granting or approval of the non-standard Jalmat Gas Pool proration unit for Conoco's proposed recompletion of its State "E" No. 2 well.

We request this matter be set for hearing concurrently with Doyle Hartman's application to form two separate non-standard Jalmat Gas Pool proration units consisting of a 157.34 acre non-standard Jalmat Gas Pool proration unit comprising Lot 1, N/2 NE/4 and NE/4 NW/4 Section 7, T-23-S, R-37-E and a 157.31 acre non-standard Jalmat Gas Pool proration unit comprising Lot 2, S/2 NE/4 and SE/4 NW/4 Section 7, T-23-S, R-37-E (Hartman's Stevens B-7 Lease).

As you will recall, Doyle Hartman made administrative application to the NMOCD for the two separate Jalmat Gas Pool proration units to which Conoco filed a written objection dated June 14, 1991; and, by letter dated June 17, 1991 (copy enclosed) you informed Hartman the matter would be placed on the next available docket for Examiner hearing.

New Mexico Oil Conservation Division  
June 21, 1991  
Page 2

Please advise if anything further is needed in this regard.

Very truly yours,

DOYLE HARTMAN

A handwritten signature in black ink, appearing to read 'Bryan E. Jones', with a large, stylized flourish at the end.

Bryan E. Jones  
Landman

BEJ/lr  
Enclosures  
558:OCD0621

cc Conoco, Inc.  
Attn: Mr. Jerry W. Hoover  
10 Desta Drive  
Midland, Texas 79705-4514

Mr. J. E. Gallegos  
Gallegos Law Firm  
141 East Palace Avenue  
Santa Fe, New Mexico 87501



Midland Division  
Exploration and Production

Conoco Inc.  
10 Desta Drive West  
Midland, TX 79705-4514  
(915) 686-5400

May 30, 1991

Mr. William LeMay, Director  
State of New Mexico  
Oil Conservation Division  
P.O. Box 2088  
Santa Fe, New Mexico 87501

Dear Mr. LeMay:

**Request for 160-Acre Non-Standard Proration Unit  
In The Jalmat Tansill Yates Seven Rivers Pool  
For Conoco's State E Well No. 2 Located At  
1980' FSL & 660' FEL, Sec. 17, T-22S, R-36E,  
Lea County, New Mexico**

Conoco Inc. respectfully requests administrative approval of a 160-acre non-standard proration unit for a Jalmat recompletion in its State E Well No. 2. The location of this well and the 160 acres proposed to be dedicated to it are shown on the attached C-102.

This well will be plugged back from the depleted Eunice Seven Rivers Queen Oil Pool and completed in the Jalmat Tansill Yates Seven Rivers Pool as a gas producer. These 160 acres are undedicated to Jalmat production and the well is at a standard location for a 160-acre proration unit.

A map of the State E Lease showing offset operators to the proposed 160-acre proration unit has been attached to this application. A list of these offset operators is also enclosed and each has been notified by certified mail of this application.

If there are any further questions concerning this application, please contact Jerry W. Hoover at (915) 686-6548.

Very truly yours,

Jerry W. Hoover  
Senior Conservation Coordinator

JWH/tm

Submit to Appropriate  
District Office  
State Lease - 4 copies  
Fee Lease - 3 copies

State of New Mexico  
Energy, Minerals and Natural Resources Department

Form C-102  
Revised 1-1-89

OIL CONSERVATION DIVISION

P.O. Box 2088  
Santa Fe, New Mexico 87504-2088

DISTRICT I  
P.O. Box 1980, Hobbs, NM 88240

DISTRICT II  
P.O. Drawer DD, Artesia, NM 88210

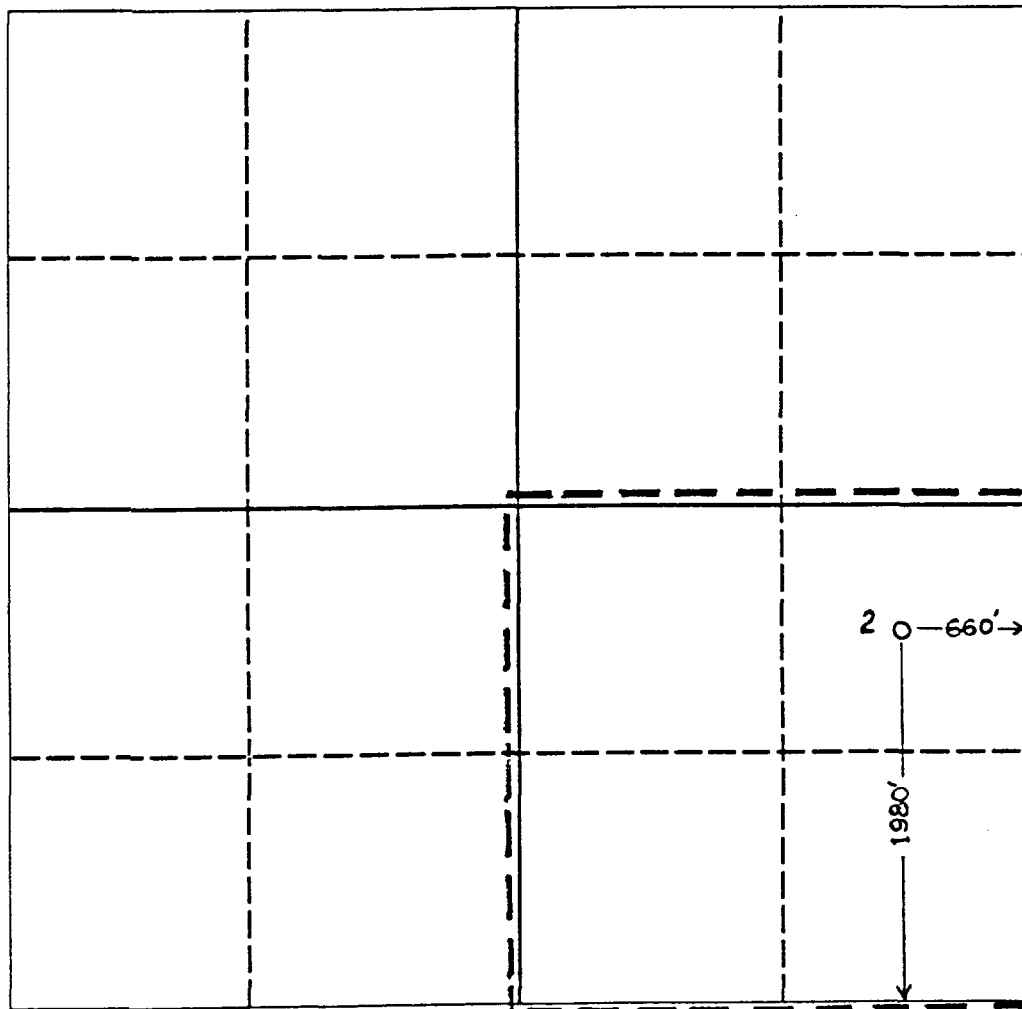
DISTRICT III  
1000 Rio Brazos Rd., Aztec, NM 87410

WELL LOCATION AND ACREAGE DEDICATION PLAT

All Distances must be from the outer boundaries of the section

Operator Conoco, Inc.			Lease State E		Well No. 2
Unit Letter I	Section 17	Township 22S	Range 36E	County NMPM Lea	
Actual Footage Location of Well: 1980 feet from the South line and 660 feet from the East line					
Ground level Elev. 3556'	Producing Formation Yates 7-Rivers		Pool Jalmqt Tansill Yates 7-Rivers	Dedicated Acreage: 160 Acres	

- Outline the acreage dedicated to the subject well by colored pencil or hachure marks on the plat below.
- If more than one lease is dedicated to the well, outline each and identify the ownership thereof (both as to working interest and royalty).
- If more than one lease of different ownership is dedicated to the well, have the interest of all owners been consolidated by communization, unitization, force-pooling, etc.?  
☐ Yes ☐ No If answer is "yes" type of consolidation \_\_\_\_\_  
If answer is "no" list the owners and tract descriptions which have actually been consolidated. (Use reverse side of this form if necessary.)  
No allowable will be assigned to the well until all interests have been consolidated (by communization, unitization, forced-pooling, or otherwise) or until a non-standard unit, eliminating such interest, has been approved by the Division.



OPERATOR CERTIFICATION

I hereby certify that the information contained herein is true and complete to the best of my knowledge and belief.

Signature

*Jerry W. Hoover*

Printed Name

Jerry W. Hoover

Position

Sr. Conservation Coordinator

Company

Conoco, Inc.

Date

May 30, 1991

SURVEYOR CERTIFICATION

I hereby certify that the well location shown on this plat was plotted from field notes of actual surveys made by me or under my supervision, and that the same is true and correct to the best of my knowledge and belief.

Date Surveyed

Signature & Seal of  
Professional Surveyor

Certificate No.



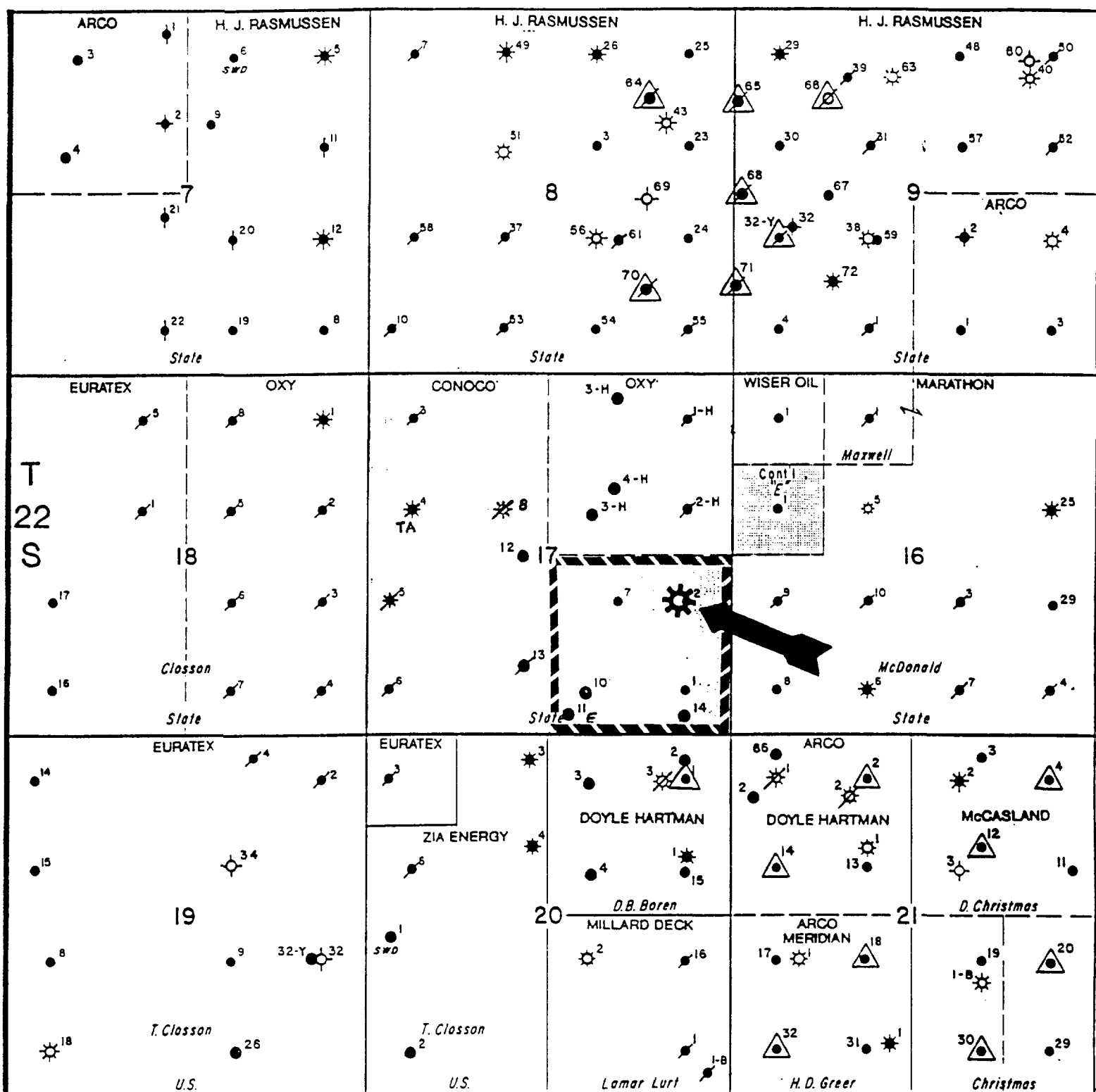
**LIST OF OFFSET OPERATORS TO  
SE/4, SECTION 17, T-22S, R-36E  
CONOCO'S STATE E LEASE**

Doyle Hartman  
P.O. Box 10426  
Midland, TX 79702

Marathon Oil Co.  
P.O. Box 552  
Midland, TX 79702

OXY USA, Inc.  
P.O. Box 79702  
Midland, TX 79702

Zia Energy, Inc.  
P.O. Box 2219  
Hobbs, NM 88240



R 36 E

- Proposed Proration Unit
- Proposed Location
- Producing Well
- Plugged Well
- Dry Hole
- Injection Well



Exploration & Production  
MIDLAND DIVISION

## STATE E LEASE

PROJECT: State E No. 2 Jalmat Recompletion

COUNTY: Lea, NM

C.J.:

BY:

DATE: 4-22-91

STATE OF NEW MEXICO

ENERGY, MINERALS AND NATURAL RESOURCES DEPARTMENT

OIL CONSERVATION DIVISION



BRUCE KING  
GOVERNOR

POST OFFICE BOX 2088  
STATE LAND OFFICE BUILDING  
SANTA FE, NEW MEXICO 87504  
(505) 827-5800

June 17, 1991

Doyle Hartman  
P.O. Box 10426  
Midland, TX 79702

Attention: Patrick K. Worrell, Engineer

*RE: Stevens "B-7" Com Area, N/2 Section 7,  
Township 23 South, Range 33 East, Jalmat  
Gas Pool, Lea County, New Mexico.*

Dear Mr. Worrell:

Reference is made to your application dated May 29, 1991 for a non-standard 157.34-acre gas spacing and proration unit comprising Lot 1, N/2 NE/4, and NE/4 NW/4 (N/2 N/2 equivalent) of said Section 7 to be dedicated to the existing Stevens "B-7" Com Well No. 1 located at an unorthodox gas well location 990 feet from the North and West lines (Unit D) and for a second non-standard gas spacing and proration unit with 157.31 acres comprising Lot 2, S/2 NE/4, and SE/4 NW/4 (S/2 N/2 equivalent) of said Section 7 to be simultaneously dedicated to the existing Stevens "B-7" Com Well Nos. 2 and 13 both located at unorthodox oil well locations in Units G and E, respectively. An objection was received from Conoco, Inc. by fax correspondence June 14, 1991 (see copy attached), therefore this matter will be placed on the next available docket for the Examiner hearing scheduled for July 11, 1991. Please provide adequate notice as required under General Rule 1207.A(1).

Should you have any questions, please contact me.

Sincerely,

A handwritten signature in dark ink, appearing to read "Michael E. Stogner", written over a horizontal line.

Michael E. Stogner  
Chief Hearing Officer/Engineer

MES/ag

cc: US Bureau of Land Management - Carlsbad  
Conoco, Inc. - Midland, TX  
Oil Conservation Division - Hobbs

JUN 20 1991

cc PW  
DH  
BT  
WPA  
-LB

ROUGH DRAFT

STATE OF NEW MEXICO  
ENERGY, MINERALS AND NATURAL RESOURCES DEPARTMENT  
OIL CONSERVATION DIVISION

IN THE MATTER OF THE HEARING  
CALLED BY THE OIL CONSERVATION  
DIVISION FOR THE PURPOSE OF  
CONSIDERING:

CASE NO. 10358  
Order No. R-79570 ✓

APPLICATION OF CONOCO INC. FOR A NON-STANDARD  
GAS PRORATION UNIT, LEA COUNTY, NEW MEXICO.

ORDER OF THE DIVISION

BY THE DIVISION:

This cause came on for hearing at 8:15 a.m. on August 22, 1991, at Santa Fe, New Mexico, before Examiner Jim Morrow.

NOW, on this \_\_\_\_\_ day of August, 1991, the Division Director, having considered the record and the recommendations of the Examiner, and being fully advised in the premises,

FINDS THAT:

This application was granted by Administrative Order No. <sup>1854-</sup>~~1854-~~ and the applicant's request for dismissal of Case No. 10358 should be granted.

IT IS THEREFORE ORDERED THAT:

Case No. 10358 is hereby dismissed.

DONE at Santa Fe, New Mexico, on the day and year hereinabove designated.

STATE OF NEW MEXICO  
OIL CONSERVATION DIVISION

WILLIAM J. LEMAY,  
Director

S E A L

dr/