

CAMPBELL & BLACK, P.A.

LAWYERS

JACK M. CAMPBELL  
BRUCE D. BLACK  
MICHAEL B. CAMPBELL  
WILLIAM F. CARR  
BRADFORD C. BERGE  
MARK F. SHERIDAN  
WILLIAM R. SLATTERY  
PATRICIA A. MATTHEWS

JEFFERSON PLACE  
SUITE 1 - 110 NORTH GUADALUPE  
POST OFFICE BOX 2208  
SANTA FE, NEW MEXICO 87504-2208  
TELEPHONE: (505) 988-4421  
TELECOPIER: (505) 983-6043

July 29, 1991

HAND-DELIVERED

RECEIVED

JUL 29 1991

OIL CONSERVATION DIVISION


William J. LeMay, Director  
Oil Conservation Division  
New Mexico Department of Energy,  
Minerals and Natural Resources  
State Land Office Building  
Santa Fe, New Mexico 87503

Re: In the Matter of the Application of Collins & Ware, Inc. for Compulsory  
Pooling, Eddy County, New Mexico

Dear Mr. LeMay:

Enclosed in triplicate is the Application of Collins & Ware, Inc. in the above-referenced case. Collins & Ware, Inc. respectfully requests that this matter be placed on the docket for the August 22, 1991 Examiner hearings.

Very truly yours,



WILLIAM F. CARR

WFC:mlh

Enclosure

cc w/enclosure: Mr. Bill Seltzer

BEFORE THE  
OIL CONSERVATION DIVISION

NEW MEXICO DEPARTMENT OF ENERGY, MINERALS AND NATURAL RESOURCES

IN THE MATTER OF THE APPLICATION  
OF COLLINS & WARE, INC.  
FOR COMPULSORY POOLING,  
EDDY COUNTY, NEW MEXICO.

RECEIVED  
JUL 29 1991  
OIL CONSERVATION DIVISION  
CASE NO. 10374

APPLICATION

COLLINS & WARE, INC., through its undersigned attorneys, hereby makes application pursuant to the provisions of N.M.Stat.Ann. § 70-2-17, (1978), for an order pooling all of the mineral interests in all formations developed on 320-acre spacing in the N/2 of Section 7, Township 24 South, Range 29 East, N.M.P.M., Eddy County, New Mexico, and in support thereof states:

1. Applicant owns or represents approximately 73% of the working interest in and under the N/2 of Section 7, and Applicant has the right to drill thereon.
2. Applicant proposes to dedicate the above-referenced spacing or proration unit to a well to be drilled at a standard location in the NE/4 of Section 7, to a depth of approximately 12,300 feet to test all formations to the base of the Morrow formation.
3. Applicant has sought and obtained either voluntary agreement for pooling or farmout from all other interest owners in the N/2 of said Section 7, except for the following:

UTI Energy Corporation  
500 North Lorraine Suite 1070  
Midland, Texas 79701  
Attn: Richard Barr

2% Working Interest

Texaco, Inc.  
Post Office Box 2100  
Denver, Colorado 80201  
Attn: David Sleeper

25% Working Interest


4. Said pooling of interests will avoid the drilling of unnecessary wells, will prevent waste and will protect correlative rights.

5. In order to permit the Applicant to obtain its just and fair share of the oil and gas underlying the subject lands, the mineral interests should be pooled, and Applicant should be designated the operator of the well to be drilled.

WHEREFORE, Applicant prays that this application be set for hearing before an Examiner of the Oil Conservation Division on August 22, 1991 and, after notice and hearing as required by law, the Division enter its order pooling the lands, including provisions for Applicant to recover its costs of drilling, equipping and completing the well, its costs of supervision while drilling and after completion, including overhead charges, and imposing a risk factor for the risk assumed by the Applicant in drilling, completing and equipping the well.

Respectfully submitted,

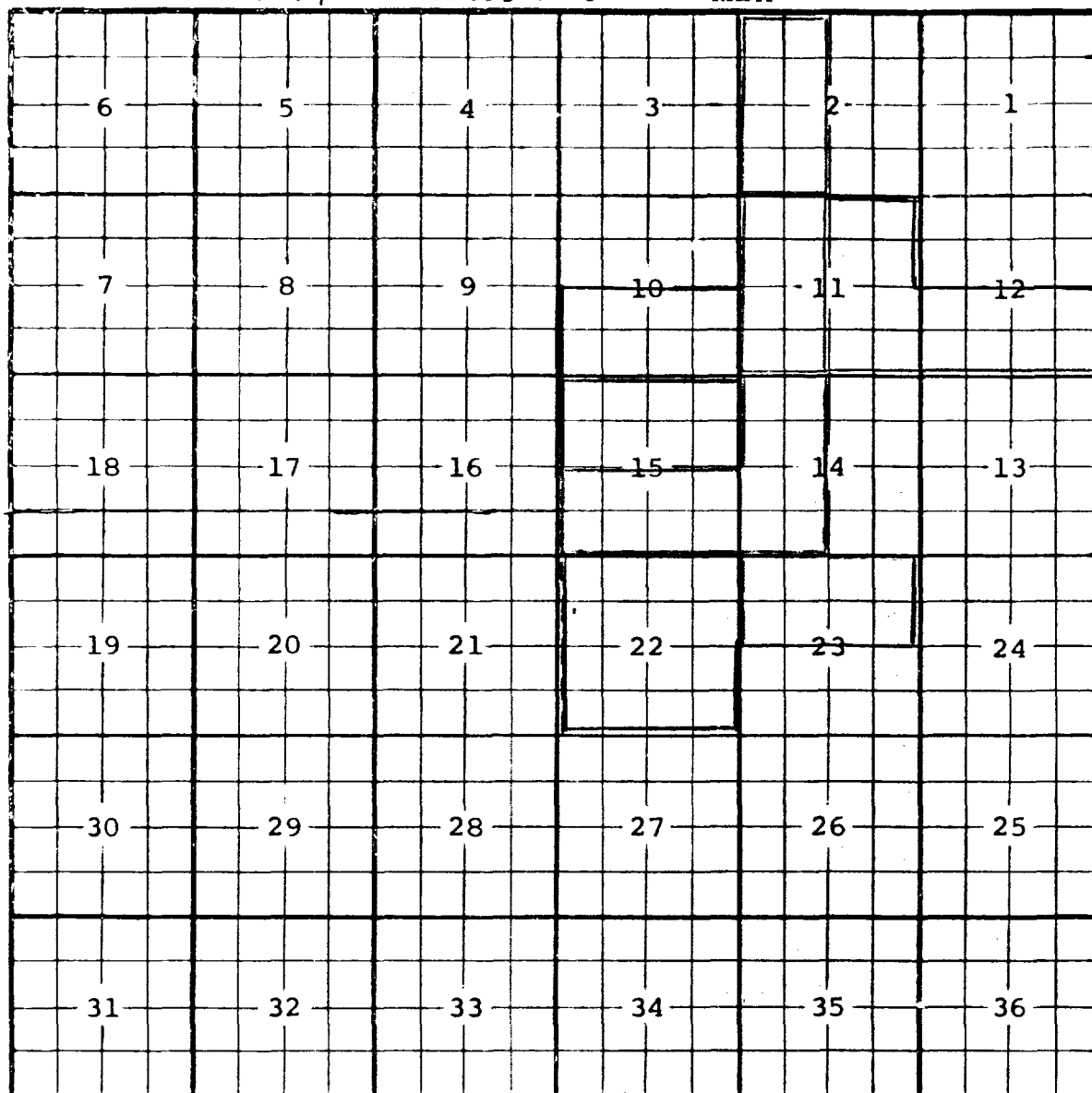
CAMPBELL & BLACK, P.A.

By:   
WILLIAM F. CARR  
Post Office Box 2208  
Santa Fe, New Mexico 87504  
Telephone: (505) 988-4421

ATTORNEYS FOR COLLINS  
& WARE, INC.

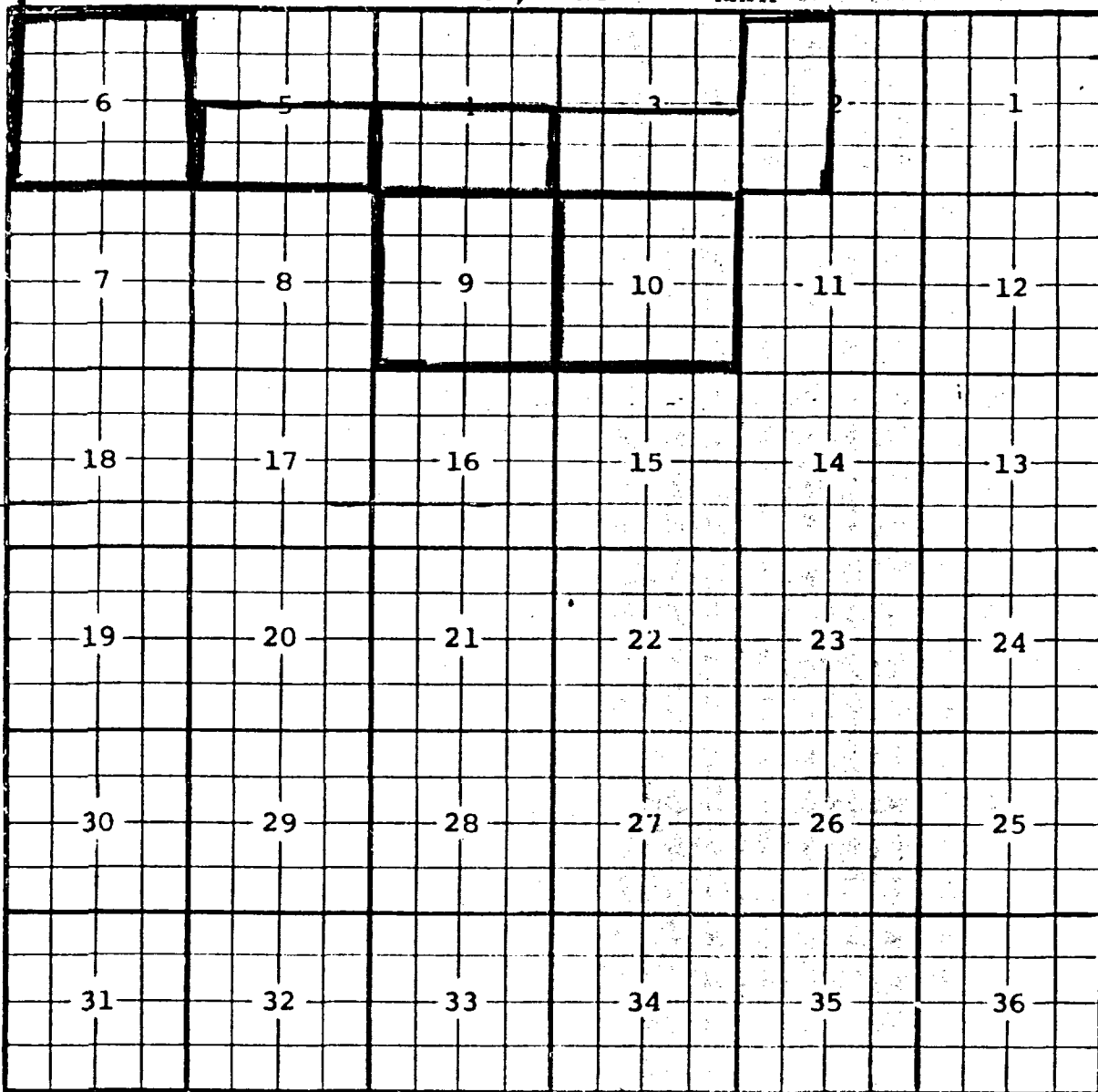
COUNTY EddyPOOL Malaga - Morrow GasTOWNSHIP 24 SouthRANGE 28 East

NMFM

Description:  $\frac{W}{2}$  Sec 2 (R-4821, 8-1-74)Ext:  $\frac{W}{2}$  Sec 11 (R-5334, 12-1-76) Ext:  $\frac{W}{2}$  Sec 14,  $\frac{S}{2}$  Sec 15 (R-5754, 7-1-78)Ext:  $\frac{N}{2}$  Sec 15 (R-6499, 11-1-80) Ext:  $\frac{S}{2}$  Sec 10,  $\frac{N}{2}$  Sec 23 (R-6698, 6-2-81)Ext: All Sec. 22 (R-7419, 12-21-83) Ext:  $\frac{E}{2}$  Sec. 11,  $\frac{S}{2}$  Sec. 12 (R-7875, 4-16-85)

COUNTY EddyPOOL Cedar Canyon-Morrow GasTOWNSHIP 24 SouthRANGE 29 East

NMPM



Description: All Sec. 9 (R-4477, 2-14-73)

Ext: All Sec. 10 (R-4540, 6-1-73)

Ext: Sec. 4  $\frac{1}{2}$ , Sec. 5  $\frac{1}{2}$ , Sec. 6 All (R-7222, 2-25-83)

Ext:  $\frac{1}{2}$  Sec. 2,  $\frac{1}{2}$  Sec. 3 (A-8431, 4-15-82)

COUNTY

Eddy

POOL

Malaga-Atoke Gas

320

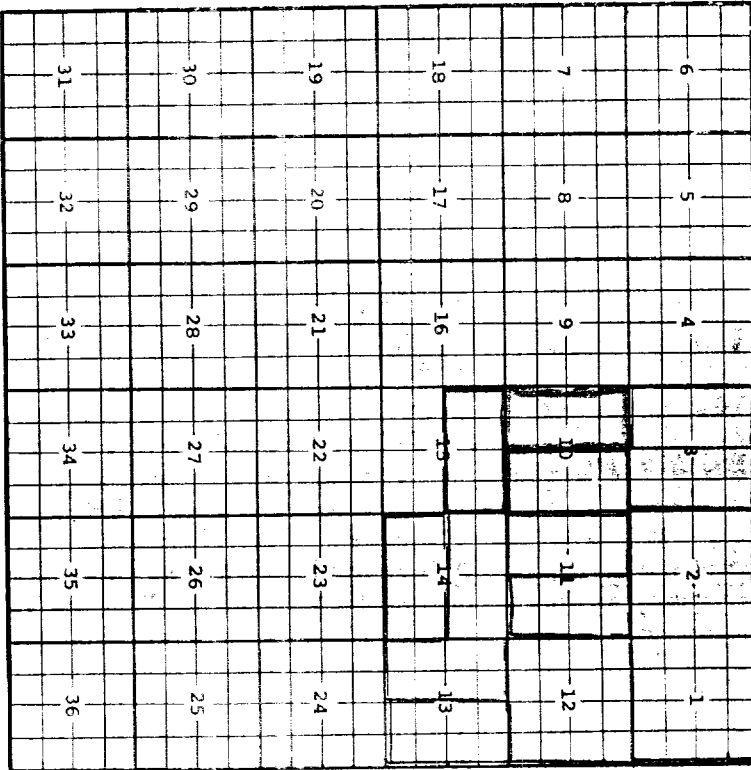
TOWNSHIP

24 South

RANGE

28 East

NMPM



Description: 10 1/2 Sec. 11; (R-5983-A) 1/4 (15-79) Ext. 7/2

Sec. 3 1/2 Sec. 10 (R-6169-11-79) Ext. 1/2 Sec. 3 (R-6526-2-10-81)

Ext. 1/2 Sec. 15 (R-6784-7-16-81) Ext. 1/2 Sec. 11 (R-6994-5-28-82)

Ext. 1/2 Sec. 10 1/2 (R-7030-7-21-82)

Ext. 1/2 Sec. 12 1/2 Sec. 14 (R-7158-12-8-82) Ext. 1/2 Sec. 12 (R-7225-5-12-83)

Ext. 1/2 Sec. 14 (R-7418-12-21-83) Ext. 1/2 Sec. 1 and 2 (R-7555-6-14-84)

Ext. 1/2 Sec. 12 (R-8286-8-26-86)

COUNTY

Eddy

POOL

Malaga-Atoke Gas

320


TOWNSHIP

24 South

RANGE

29 East

NMPM



Ext. 1/2 Sec. 6 (R-7555-6-14-84) Ext. 1/2 Sec. 2 1/2 Sec. 18 (R-8228-5-17-86)

Ext. 1/2 Sec. 2 (R-8431-4-15-87)

```
* STEP 2 SORT SELECTED OPERATOR RECORDS FROM DRILLING FILE
* SORT FIELDS ARE OPER,STR
// DL3L IJSYSU2,USER,VSAM.CATALOG.TWO',,VSAM,CAT=IJSYSCT
// DL9L SORTIN1,'OCD.DRILLING.FILE',,VSAM,CAT=IJSYSU2
// DL9L SORTOUT,'DRILLING.WORK.FILE'
// EXTENT SYS001,WIMFDA,1,0,1,1878
// DL9L SORTWK1,'==.SORTWK1'
// EXEC SORT,SIZE=64K
```







\* STEP 2 SORT SELECTED OPERATOR RECORDS FROM DRILLING FILE  
\* SORT FIELDS ARE OPER,STR  
// DLBL IJSYSU2,'USER.VSAM.CATALOG.TWO',,VSAM,CAT=IJSYST  
// DLBL SORTIN1,'OCD.DRILLING.FILE',,VSAM,CAT=IJSYSU2  
// DLBL SORTOUT,'DRILLING.WORK.FILE'  
// EXTENT SYS001,WIMFDA,1,0,1,1878  
// DLBL SORTWK1,'=,SORTWK1'  
// EXEC SORT,SIZE=64K



CAMPBELL & BLACK, P.A.

LAWYERS

JACK M. CAMPBELL  
BRUCE D. BLACK  
MICHAEL B. CAMPBELL  
WILLIAM F. CARR  
BRADFORD C. BERGE  
MARK F. SHERIDAN  
WILLIAM P. SLATTERY  
ANNIE-LAURIE COOGAN

JEFFERSON PLACE  
SUITE 1 - 110 NORTH GUADALUPE  
POST OFFICE BOX 2208  
SANTA FE, NEW MEXICO 87504-2208  
TELEPHONE: (505) 988-4421  
TELECOPIER: (505) 983-6043

July 30, 1991

HAND-DELIVERED

**RECEIVED**

JUL 30 1991

OIL CONSERVATION DIV.  
SANTA FE

10374


William J. LeMay, Director  
Oil Conservation Division  
New Mexico Department of Energy,  
Minerals and Natural Resources  
State Land Office Building  
Santa Fe, New Mexico 87503

Re: In the Matter of the Amended Application of Collins & Ware, Inc. for  
Compulsory Pooling, Eddy County, New Mexico

Dear Mr. LeMay:

Enclosed in triplicate is the Amended Application of Collins & Ware, Inc. in the above-referenced case. Collins & Ware, Inc. respectfully requests that this matter be placed on the docket for the August 22, 1991 Examiner hearings.

Very truly yours,



WILLIAM F. CARR

WFC:mlh

Enclosure

cc w/enclosure: Mr. Bill Seltzer

BEFORE THE  
OIL CONSERVATION DIVISION

NEW MEXICO DEPARTMENT OF ENERGY, MINERALS AND NATURAL RESOURCES

IN THE MATTER OF THE APPLICATION  
OF COLLINS & WARE, INC.  
FOR COMPULSORY POOLING,  
EDDY COUNTY, NEW MEXICO.

**RECEIVED**

JUL 30 1991 CASE NO. 10374

**A M E N D E D** OIL CONSERVATION DIV.  
SANTA FE  
**APPLICATION**

COLLINS & WARE, INC., through its undersigned attorneys, hereby makes application pursuant to the provisions of N.M.Stat. Ann. § 70-2-17, (1978), for an order pooling all of the mineral interests in all formations developed on 320-acre spacing in the N/2 of Section 7, Township 24 South, Range 29 East, N.M.P.M., Eddy County, New Mexico, and in support thereof states:

1. Applicant owns or represents approximately 73% of the working interest in and under the N/2 of Section 7, and Applicant has the right to drill thereon.
2. Applicant proposes to dedicate the above-referenced spacing or proration unit to a well to be drilled at a standard location in the NE/4 NW/4 of Section 7, to a depth of approximately 12,300 feet to test all formations to the base of the Morrow formation.
3. Applicant has sought and obtained either voluntary agreement for pooling or farmout from all other interest owners in the N/2 of said Section 7, except for the following:

UTI Energy Corporation  
500 North Lorraine, Suite 1070  
Midland, Texas 79701  
Attn: Richard Barr and Scott E. Wilson

2% Working Interest

Texaco, Inc.  
Post Office Box 2100  
Denver, Colorado 80201  
Attn: David Sleeper

25% Working Interest


4. Said pooling of interests will avoid the drilling of unnecessary wells, will prevent waste and will protect correlative rights.

5. In order to permit the Applicant to obtain its just and fair share of the oil and gas underlying the subject lands, the mineral interests should be pooled, and Applicant should be designated the operator of the well to be drilled.

WHEREFORE, Applicant prays that this application be set for hearing before an Examiner of the Oil Conservation Division on August 22, 1991 and, after notice and hearing as required by law, the Division enter its order pooling the lands, including provisions for Applicant to recover its costs of drilling, equipping and completing the well, its costs of supervision while drilling and after completion, including overhead charges, and imposing a risk factor for the risk assumed by the Applicant in drilling, completing and equipping the well.

Respectfully submitted,

CAMPBELL & BLACK, P.A.

By:   
WILLIAM F. CARR  
Post Office Box 2208  
Santa Fe, New Mexico 87504  
Telephone: (505) 988-4421

ATTORNEYS FOR COLLINS  
& WARE, INC.