



**Chevron U.S.A. Inc.**  
P.O. Box 1150, Midland, TX 79702

OIL CONSERVATION DIVISION  
KCM-ED

101 SEP 24 AM 9 20

September 19, 1991

Permian Basin Production Business Unit

**ADMINISTRATIVE APPLICATION FOR  
AMENDMENT OF ORDER NO. R-1084-B  
NON-STANDARD GAS PRORATION UNIT  
EUMONT YTS 7-RVRS QN (PRO GAS) POOL  
SECTIONS 1 & 12, T-22-S, R-36-E  
LEA COUNTY, NEW MEXICO**

State Of New Mexico  
Energy, Minerals & Natural Resources Dept.  
Oil Conservation Division  
P. O. Box 2088  
Santa Fe, New Mexico 87504

*Case 10404*

Attention: Mr. William J. LeMay, Director

Gentlemen:

Chevron U.S.A. Inc. respectfully seeks administrative approval to amend Order R-1084-B by deleting from the 440-acre Eumont Gas Proration Unit the NW/4 NW/4 of Section 12 (40-acres), T-22-S, R-36-E.


This acreage reduction is due to a recent completion of Chevron's H. T. Mattern (NCT-E) Well No. 3 located 660 feet from the North line and 660 feet from the West line (Unit D) of said Section 12 as a Eumont Oil well. The deletion of the NW/4 NW/4 of said Section 12 from the 440-acre Eumont Gas Proration Unit will allow forming and dedicating a standard 40-acre oil spacing proration unit within said pool for Well No. 3.

The proposed Non-Standard 400-acre Eumont Gas Proration Unit will comprise the SW/4 of Section 1, and the E/2 NW/4 and NE/4 of Section 12, all in Township 22 South, Range 36 East, NMPM, Lea County, New Mexico. It is requested that the 400-acre unit continue to be simultaneously dedicated to the H. T. Mattern (NCT-E) Well Nos. 10 and 11 located in Unit N of Section 1 and Unit B of Section 12, respectively.

Attached for your reference is an area map, Form C-102 plats, and a copy of Division Order No. R-1084, R-1084-A and R-1084-B. A copy of this application is being furnished by Certified Mail to offset operators as their notice of this application.

In view of the facts submitted, Chevron U.S.A. Inc. respectfully requests that administrative approval of the amendment to Order No. R-1084-B be granted. If further information is required concerning this application, please contact me at (915) 687-7246.

Yours very truly,

  
Alan W. Bohling  
Proration Engineer

awb  
Attachments  
Enclosures

cc: NMOCD - Hobbs, NM

**CHEVRON U.S.A. INC.**  
**H. T. Mattern (NCT-E) Lease**

Application For Amendment of Order R-1084-B  
Non-Standard Gas Proration Unit  
Eumont Yts 7-Rvrs Qn (Pro Gas) Pool  
Sections 1 & 12, T-22-S, R-36-E  
Lea County, New Mexico

**OFFSET OPERATORS**

ARCO Oil and Gas Co.  
P. O. Box 1610  
Midland, Texas 79702  
Attn: J. T. Lowder

Conoco Inc.  
P. O. Box 1959  
Midland, Texas 79702  
Attn: J. W. Hoover

Marathon Oil Company  
P. O. Box 552  
Midland, Texas 79702  
Attn: D. J. Loran

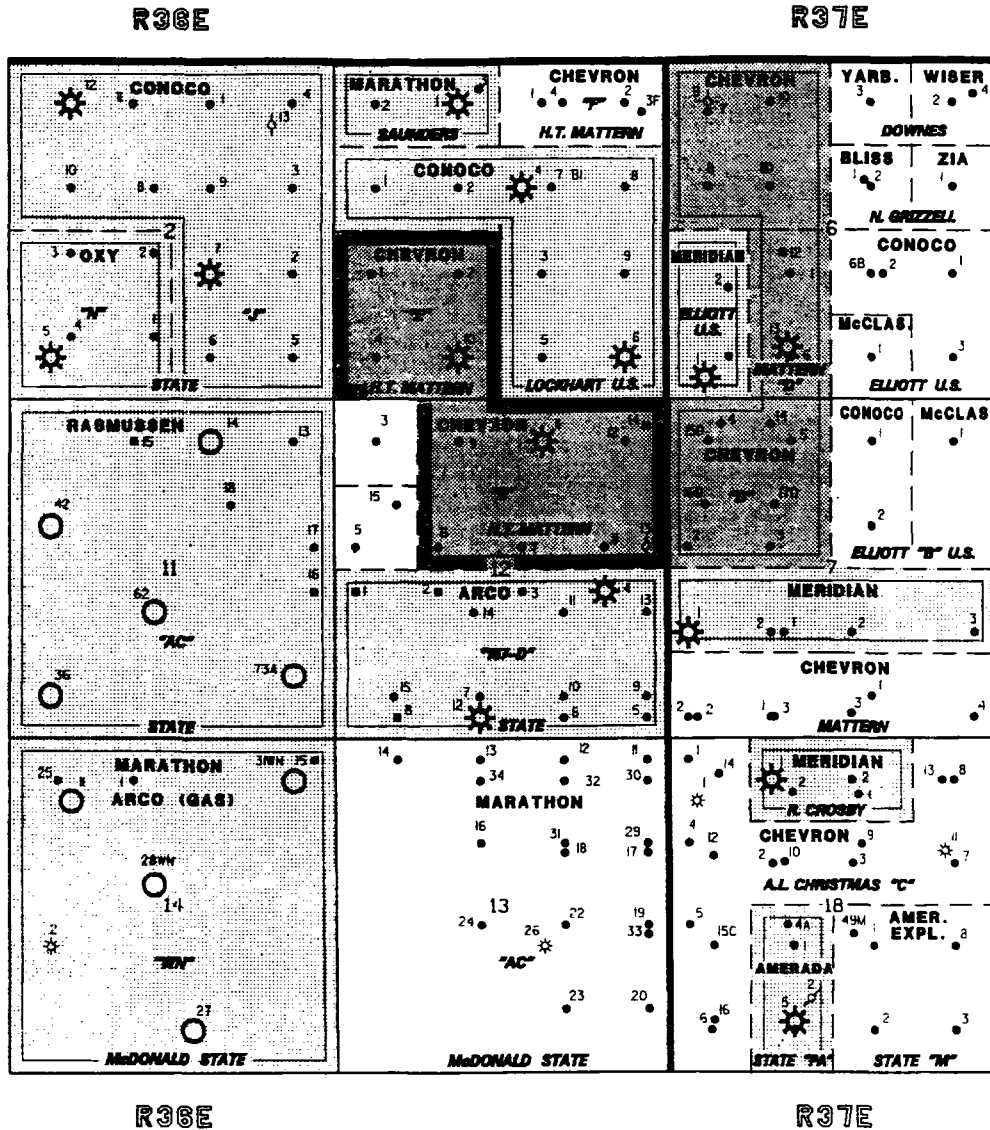
Meridian Oil Inc.  
2919 Allen Parkway, Ste. 900  
Houston, Texas 77019  
Attn: R. L. Bradshaw

Hal J. Rasmussen  
Six Desta Dr., Ste. 5850  
Midland, Texas 79705  
Attn: H. J. Rasmussen

# CHEVRON U.S.A. INC.

H. T. Mattern (NCT-E) Lease

Administrative Application For  
Amendment of Order No. R-1084-B  
Concerning a Non-Standard Gas Proration Unit  
Eumont Yates 7-Rvrs Qn (Por Gas) Pool  
Section 1 & 12, T-22-S, R-36-E  
Lea County, New Mexico



EUMONT GAS WELL



JALMAT GAS WELL



NON-CHEVRON PRORATION UNIT



CHEVRON PRORATION UNIT

Submit to Appropriate  
District Office  
State Lease - 4 copies  
Fee Lease - 3 copies

State of New Mexico  
Energy, Minerals and Natural Resources Department

Form C-102  
Revised 1-1-89

OIL CONSERVATION DIVISION

P.O. Box 2088  
Santa Fe, New Mexico 87504-2088

DISTRICT I  
P.O. Box 1980, Hobbs, NM 88240

DISTRICT II  
P.O. Drawer DD, Aramis, NM 88210

DISTRICT III  
1000 Rio Brazos Rd., Aztec, NM 87410

WELL LOCATION AND ACREAGE DEDICATION PLAT

All Distances must be from the outer boundaries of the section

Operator Chevron U.S.A. Inc.			Lease H. T. Mattern (NCT-E)			Well No. 10		
Unit Letter N	Section 1	Township 22S	Range 36E	County NMPM		Lea		
Actual Footage Location of Well: 660 feet from the South line and 1980 feet from the West line								
Ground level Elev. 3504'	Producing Formation Queen/Penrose			Pool Eumont (Pro Gas)		Dedicated Acreage 400 Acres		

1. Outline the acreage dedicated to the subject well by colored pencil or hatchure marks on the plat below.

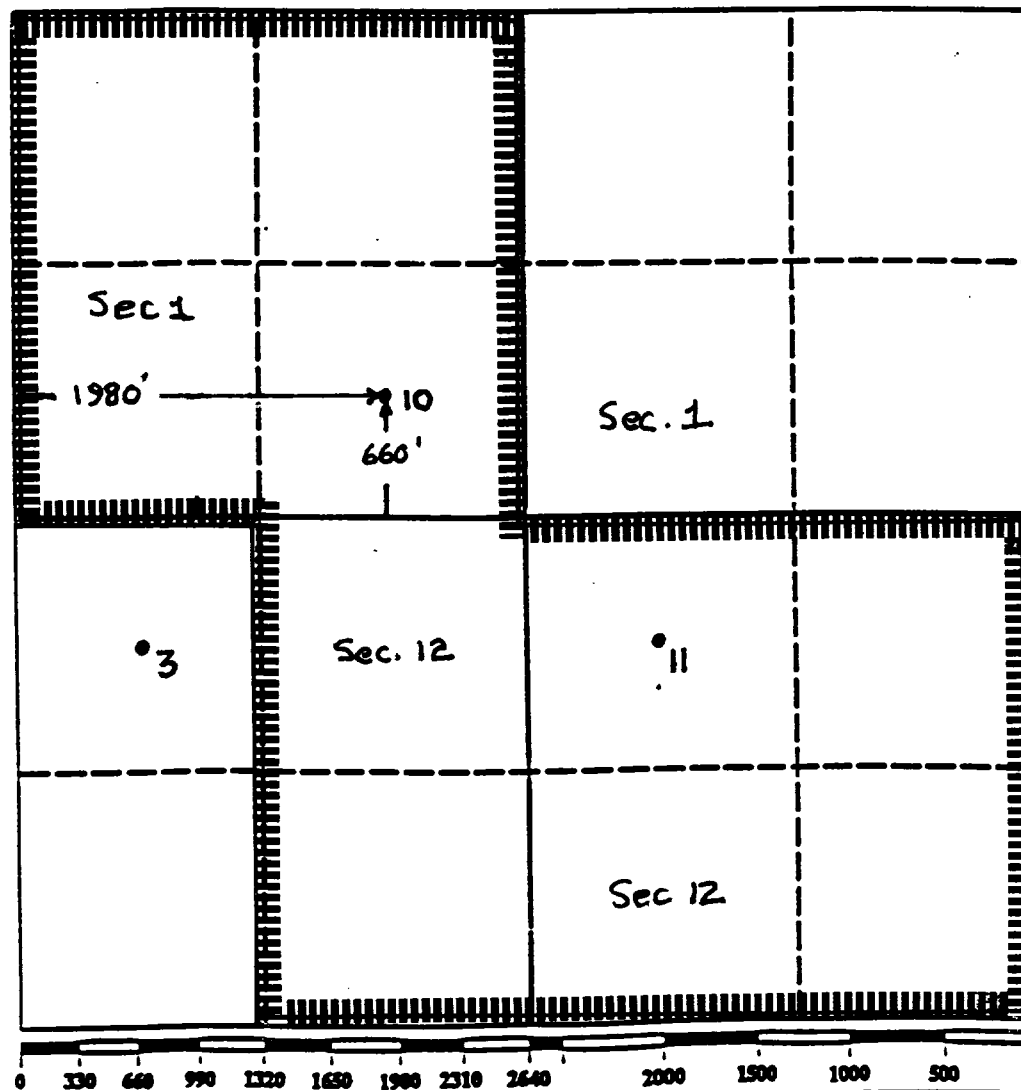
2. If more than one lease is dedicated to the well, outline each and identify the ownership thereof (both as to working interest and royalty).

3. If more than one lease of different ownership is dedicated to the well, have the interest of all owners been consolidated by communitization, unitization, force-pooling, etc.?

☐ Yes ☐ No If answer is "yes" type of consolidation

If answer is "no" list the owners and tract descriptions which have actually been consolidated. (Use reverse side of this form if necessary).

No allowable will be assigned to the well until all interests have been consolidated (by communitization, unitization, forced-pooling, or otherwise) or until a non-standard unit, eliminating such interest, has been approved by the Division.



OPERATOR CERTIFICATION

I hereby certify that the information contained herein is true and complete to the best of my knowledge and belief.

Signature  
*Alan W. Bohling*  
Printed Name  
Alan W. Bohling  
Position  
Proration Engineer  
Company  
Chevron U.S.A. Inc.  
Date  
September 19, 1991

SURVEYOR CERTIFICATION

I hereby certify that the well location shown on this plat was plotted from field notes of actual surveys made by me or under my supervision, and that the same is true and correct to the best of my knowledge and belief.

Date Surveyed

Signature & Seal of  
Professional Surveyor

Certificate No.

# OIL CONSERVATION DIVISION

DISTRICT I  
P.O. Box 1980, Hobbs, NM 88240

P.O. Box 2088  
Santa Fe, New Mexico 87504-2088

DISTRICT II  
P.O. Drawer 00, Aramis, NM 88210

DISTRICT III  
1000 Rio Brazos Rd., Aztec, NM 87410

## WELL LOCATION AND ACREAGE DEDICATION PLAT

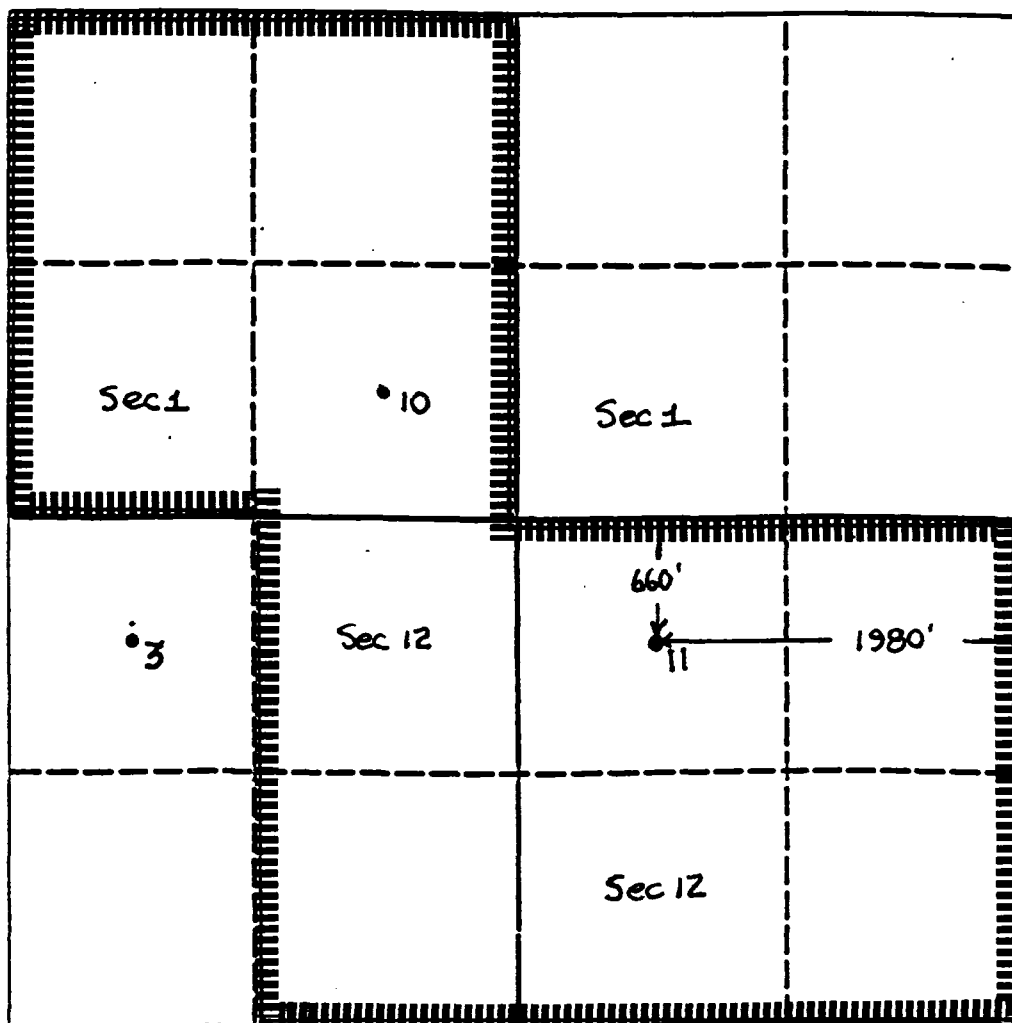
All Distances must be from the outer boundaries of the section

Operator Chevron U.S.A. Inc.			Lease H. T. Mattern (NCT-E)		Well No. 11
Unit Letter B	Section 12	Township 22S	Range 36E	County Lea	
Actual Footage Location of Well: 660 feet from the North line and 1980 feet from the East line					
Ground level Elev.	Producing Formation Queen/Penrose		Pool Eumont (Pro Gas)	Dedicated Acreage: 400 Acres	

- Outline the acreage dedicated to the subject well by colored pencil or hatchure marks on the plat below.
- If more than one lease is dedicated to the well, outline each and identify the ownership thereof (both as to working interest and royalty).
- If more than one lease of different ownership is dedicated to the well, have the interest of all owners been consolidated by communitization, unitization, force-pooling, etc.?  
☐ Yes ☐ No If answer is "yes" type of consolidation \_\_\_\_\_

If answer is "no" list the owners and tract descriptions which have actually been consolidated. (Use reverse side of this form if necessary.)

No allowable will be assigned to the well until all interests have been consolidated (by communitization, unitization, force-pooling, or otherwise) or until a non-standard unit, eliminating such interest, has been approved by the Division.



### OPERATOR CERTIFICATION

I hereby certify that the information contained herein is true and complete to the best of my knowledge and belief.

Signature: *Alan W. Bohling*  
Printed Name: Alan W. Bohling  
Position: Proration Engineer  
Company: Chevron U.S.A. Inc.  
Date: September 19, 1991

### SURVEYOR CERTIFICATION

I hereby certify that the well location shown on this plat was plotted from field notes of actual surveys made by me or under my supervision, and that the same is true and correct to the best of my knowledge and belief.

Date Surveyed: \_\_\_\_\_  
Signature & Seal of Professional Surveyor: \_\_\_\_\_

Certificate No. \_\_\_\_\_

0 330 660 990 1320 1650 1980 2310 2640 2000 1500 1000 500 0

# OIL CONSERVATION DIVISION

**P.O. Box 2088**

**Santa Fe, New Mexico 87504-2088**

**DISTRICT I**

P.O. Box 1980, Hobbs, NM 88240

## DISTRICT II

P.O. Drawer DD, Artesia, NM 88210

## DISTRICT II

1000 Rio Brazos Rd., Aztec, NM 87410

# WELL LOCATION AND ACREAGE DEDICATION PLAT

**All Distances must be from the outer boundaries of the section**

Operator Chevron U.S.A. Inc.		Lease H. T. Mattern (NCT-E)		Well No. 3
U.S. Letter D	Section 12	Township 22S	Range 36E	County Lea
Actual Footage Location of Well:				
660 feet from the North line and 660 feet from the West line				
Ground level Elev.	Producing Formation Yates 7-Rivers Queen		Pool Eumont Oil Pool	Dedicated Acreage 40 Acres

1. Outline the acreage dedicated to the subject well by colored pencil or hatchure marks on the plat below.
2. If more than one lease is dedicated to the well, outline each and identify the ownership thereof (both as to working interest and royalty).
3. If more than one lease of different ownership is dedicated to the well, have the interest of all owners been consolidated by communitization, unitization, force-pooling, etc?

☐ Yes ☐ No If answer is "yes" type of consolidation

If answer is "no" list the owners and tract descriptions which have actually been consolidated. (Use reverse side of this form if necessary.)

No allowable will be assigned to the well until all interests have been consolidated (by communitization, unitization, forced-pooling, or otherwise) or until a non-standard unit, eliminating such interest, has been approved by the Division.

660'

660' → 3

Sec 1

• 10

Sec 1

Sec 12

• 11

Sec 12

## OPERATOR CERTIFICATION

I hereby certify that the information contained herein is true and complete to the best of my knowledge and belief.

**Signature**

48 Alan W. Bohling  
Name

Printed Name \_\_\_\_\_

Alan W. Bohling

**Position**

Proration Engineer

**Company**

Chevron U.S.A., Inc.

Date \_\_\_\_\_

September 19., 1991


### SURVEYOR CERTIFICATION

I hereby certify that the well location shown on this plat was plotted from field notes of actual surveys made by me or under my supervision, and that the same is true and correct to the best of my knowledge and belief.

Date Surveyed \_\_\_\_\_

**Signature & Seal of Professional Surveyor**

**Certificate No.**



STATE OF NEW MEXICO  
ENERGY, MINERALS AND NATURAL RESOURCES DEPARTMENT  
OIL CONSERVATION DIVISION

IN THE MATTER OF THE HEARING  
CALLED BY THE OIL CONSERVATION  
DIVISION FOR THE PURPOSE OF  
CONSIDERING:

CASE NO. 10292  
ORDER NO. R-1084-B

APPLICATION OF CHEVRON USA, INC.  
TO AMEND DIVISION ORDER NO. R-1084-A,  
LEA COUNTY, NEW MEXICO

ORDER OF THE DIVISION

BY THE DIVISION:

This cause came on for hearing at 8:15 a.m. on May 2, 1991, at Santa Fe, New Mexico, before Examiner Michael E. Stogner.

NOW, on this 23rd day of May, 1991 the Division Director, having considered the testimony, the record and the recommendations of the Examiner, and being fully advised in the premises,

FINDS THAT:

- (1) Due public notice having been given as required by law, the Division has jurisdiction of this cause and the subject matter thereof.
- (2) By Order No. R-1084-A, dated November 10, 1969, the Division authorized Gulf Oil Corporation (now Chevron USA, Inc.) a 480-acre non-standard gas spacing and proration unit in the Eumont Gas Pool comprising the SW/4 of Section 1 and the N/2 of Section 12, all in Township 22 South, Range 36 East, NMPM, Lea County, New Mexico to be simultaneously dedicated to its H.T. Mattern (NCT-E) Well Nos. 10 and 11 located in Unit N of Section 1 and Unit B of Section 12, respectively.
- (3) Said Order No. R-1084-A also assigned to the above-described non-standard gas proration unit an allowable based upon the unit size of 480 acres and that the operator could produce the assigned allowable from both wells in any proportion.

(4) At this time the applicant, Chevron USA, Inc., seeks to amend said Order No. R-1084-A by deleting from the 480-acre unit area the SW/4 NW/4 of said Section 12.

(5) Said acreage reduction is due to a recent completion of the applicant's H.T. Mattern (NCT-E) Well No. 15 located 1650 feet from the North line and 990 feet from the West line (Unit E) of said Section 12 as a Eumont Oil well in which the SW/4 NW/4 of said Section 12 is to be dedicated forming a standard 40-acre oil spacing and proration unit for said pool.

(6) Applicant has provided sufficient notice to all offset operators pursuant to Division General Rule 1207.

(7) No offset operators or interested parties appeared at the hearing in opposition to this matter.

(8) Approval of the proposed amendment to said Order No. R-1084-A will afford the applicant the right to produce its just and equitable share of the oil and gas in the subject pool, is in the best interests of conservation and will otherwise prevent waste and protect correlative rights.

(9) Said Division Order No. R-1084-A should be superseded.

IT IS THEREFORE ORDERED THAT:

(1) Effective May 1, 1991, a 440-acre non-standard gas proration unit in the Eumont Gas Pool comprising the SW/4 of Section 1 and the NE/4, N/2 NW/4 and SE/4 NW/4 of Section 12, all in Township 22 South, Range 36 East, NMPM, Lea County, New Mexico, is hereby established and simultaneously dedicated to the Chevron USA, Inc. H.T. Mattern (NCT-E) Well No. 10 located 660 feet from the South line and 1980 feet from the West line (Unit N) of said Section 1, and to the Chevron USA, Inc. H.T. Mattern (NCT-E) Well No. 11, located 660 feet from the North line and 1980 feet from the East line (Unit B) of said Section 12.

(2) The allowable assigned to the above-described non-standard gas proration unit shall be based on the unit size of 440 acres and the operator may produce the allowable assigned to the unit from the subject wells in any proportion.

(3) Division Order No. R-1084-A, dated November 10, 1969 is hereby superseded.

Case No. 10292  
Order No. R-1084-B  
Page No. 3

(4) Jurisdiction of this cause is retained for the entry of such further orders as the Division may deem necessary.

DONE at Santa Fe, New Mexico, on the day and year hereinabove designated.

STATE OF NEW MEXICO  
OIL CONSERVATION DIVISION



WILLIAM J. LEMAY  
Director

SEA \_



FILE

# OIL CONSERVATION COMMISSION

**STATE OF NEW MEXICO**  
**P. O. BOX 2088 - SANTA FE**  
**87501**

**GOVERNOR  
DAVID F. CARGO  
CHAIRMAN**

**LAND COMMISSIONER  
ALEX J. ARMIJO  
MEMBER**

STATE GEOLOGIST  
A. L. PORTER, JR.  
SECRETARY - DIRECTOR

November 10, 1969

7/10/70  
(7)CT-E) II 10

Mr. Bill Kastler  
Gulf Oil Corporation  
Post Office Box 1938  
Roswell, New Mexico 88201

Re: Case No. 4244  
Order No. R-1084-A  
Applicant:  
Gulf Oil Corporation

**Dear Sir:**


Enclosed herewith are two copies of the above-referenced Commission order recently entered in the subject case. 9C4

864

Very truly yours,

G. L. Parker.

**A. L. PORTER, Jr.**  
**Secretary-Director**



ALP/ir

**Copy of order also sent to:**

Hobbs OCC            x           

Artesia OCC

**Aztec OCC**

**Other** \_\_\_\_\_

11-13-69

Copy sent H&H area  
M/25

BEFORE THE OIL CONSERVATION COMMISSION  
OF THE STATE OF NEW MEXICO

IN THE MATTER OF THE HEARING  
CALLED BY THE OIL CONSERVATION  
COMMISSION OF NEW MEXICO FOR  
THE PURPOSE OF CONSIDERING:

CASE No. 4244  
Order No. R-1084-A

APPLICATION OF GULF OIL CORPORATION  
FOR AN AMENDMENT TO ORDER NO. R-1084,  
LEA COUNTY, NEW MEXICO.

ORDER OF THE COMMISSION

BY THE COMMISSION:

This cause came on for hearing at 9 a.m. on November 5, 1969, at Santa Fe, New Mexico, before Examiner Elvis A. Utz.

NOW, on this 10th day of November, 1969, the Commission, a quorum being present, having considered the testimony, the record, and the recommendations of the Examiner, and being fully advised in the premises,

FINDS:

(1) That due public notice having been given as required by law, the Commission has jurisdiction of this cause and the subject matter thereof.

(2) That the applicant, Gulf Oil Corporation, is the owner and operator of an oil and gas lease covering the SW/4 of Section 1 and the N/2 of Section 12, all in Township 22 South, Range 36 East, NMPM, Lea County, New Mexico.

(3) That by Order No. R-1084, dated November 13, 1957, the Commission approved a 480-acre non-standard gas proration unit in the Eumont Gas Pool comprising the acreage in said lease to be dedicated to the applicant's H. T. Mattern "E" Well No. 10 (presently designated the H. T. Mattern (NCT-E) Well No. 10), located 660 feet from the South line and 1980 feet from the West line of said Section 1.

(4) That the applicant now seeks the amendment of said Order No. R-1084 to permit the simultaneous dedication of the

-2-

Case No. 4244

Order No. R-1084-A

non-standard gas proration unit authorized therein to the aforesaid H. T. Mattern (NCT-E) Well No. 10 and to its H. T. Mattern (NCT-E) Well No. 11, located 660 feet from the North line and 1980 feet from the East line of said Section 12.

(5) That the applicant further seeks authority to produce the allowable assigned to the unit from either of the aforesaid wells in any proportion.

(6) That the proposed non-standard gas proration unit can be efficiently and economically drained and developed by the aforesaid H. T. Mattern (NCT-E) Wells Nos. 10 and 11.

(7) That approval of the subject application will afford the applicant the opportunity to produce its just and equitable share of the gas in the Eumont Gas Pool, will prevent the economic loss caused by the drilling of unnecessary wells, will avoid the augmentation of risk arising from the drilling of an excessive number of wells, and will otherwise prevent waste and protect correlative rights.

(8) That Order No. R-1084 should be superseded.

IT IS THEREFORE ORDERED:

(1) That, effective December 1, 1969, a 480-acre non-standard gas proration unit in the Eumont Gas Pool comprising the SW/4 of Section 1 and the N/2 of Section 12, all in Township 22 South, Range 36 East, NMPM, Lea County, New Mexico, is hereby established and simultaneously dedicated to the Gulf Oil Corporation H. T. Mattern (NCT-E) Well No. 10 located 660 feet from the South line and 1980 feet from the West line of Section 1, and to the Gulf Oil Corporation H. T. Mattern (NCT-E) Well No. 11, located 660 feet from the North line and 1980 feet from the East line of Section 12, both in Township 22 South, Range 36 East, NMPM, Lea County, New Mexico.

(2) That the allowable assigned to the above-described non-standard gas proration unit shall be based upon the unit size of 480 acres and that the operator may produce the allowable assigned to the unit from the subject wells in any proportion.

(3) That Order No. R-1084, dated November 13, 1957, is hereby superseded.

-3-

CASE No. 4244

Order No. R-1084-A

(4) That jurisdiction of this cause is retained for the entry of such further orders as the Commission may deem necessary.

DONE at Santa Fe, New Mexico, on the day and year hereinabove designated.

STATE OF NEW MEXICO  
OIL CONSERVATION COMMISSION

DAVID F. CARGO, Chairman

ALEX J. ARMIJO, Member

A. L. PORTER, Jr., Member & Secretary

S E A L

esr/

BEFORE THE OIL CONSERVATION COMMISSION  
OF THE STATE OF NEW MEXICO

IN THE MATTER OF THE HEARING  
CALLED BY THE OIL CONSERVATION  
COMMISSION OF THE STATE OF NEW  
MEXICO FOR THE PURPOSE OF  
CONSIDERING:

CASE NO. 1335  
Order No. R-1084

APPLICATION OF GULF OIL CORPORATION  
FOR APPROVAL OF A 480-ACRE NON-STANDARD  
GAS PRORATION UNIT IN THE EUMONT GAS  
POOL, LEA COUNTY, NEW MEXICO.

ORDER OF THE COMMISSION

BY THE COMMISSION:

This cause came on for hearing at 9 o'clock a.m. on October 24, 1957, at Santa Fe, New Mexico, before Daniel S. Nutter, Examiner duly appointed by the New Mexico Oil Conservation Commission, hereinafter referred to as the "Commission," in accordance with Rule 1214 of the Commission Rules and Regulations.

NOW, on this 13th. day of November, 1957, the Commission, a quorum being present, having considered the application, the evidence adduced and the recommendations of the Examiner, Daniel S. Nutter, and being fully advised in the premises,

FINDS:

(1) That due public notice having been given as required by law, the Commission has jurisdiction of this cause and the subject matter thereof.

(2) That the applicant is the owner and operator of an oil and gas lease covering the SW/4 of Section 1 and the N/2 of Section 12, all in Township 22 South, Range 36 East, NMPM, Lea County, New Mexico.

(3) That the applicant is the owner and operator of the H. T. Mattern "E" Well No. 10 located 660 feet from the South line and 1980 feet from the West line of said Section 1.

(4) That applicant proposes to establish a 480-acre non-standard gas proration unit in the Eumont Gas Pool consisting of the above-described acreage to be dedicated to the said H. T. Mattern "E" Well No. 10.

(5) That approval of the subject application will not cause waste nor impair correlative rights.

Case No. 1335  
Order No. R-1084

(6) That subject application should be approved.

IT IS THEREFORE ORDERED:

(1) That a 480-acre non-standard gas proration unit in the Eumont Gas Pool consisting of the SW/4 of Section 1 and the N/2 of Section 12, all in Township 22 South, Range 36 East, NMPM, Lea County, New Mexico, be and the same is hereby established. Said unit is to be dedicated to the applicant's H. T. Mattern "E" Well No. 10, located 660 feet from the South line and 1980 feet from the West line of said Section 1.

(2) That the said H. T. Mattern "E" Well No. 10, be granted an allowable in the proportion that the acreage in the above-described units bears to the acreage in a standard gas proration unit for the Eumont Gas Pool subject to the provisions of Rule 8 of the Special Rules and Regulations for the Eumont Gas Pool as set forth in Order No. R-520.

DONE at Santa Fe, New Mexico, on the day and year hereinabove designated.

STATE OF NEW MEXICO  
OIL CONSERVATION COMMISSION

EDWIN L. MECHEM, Chairman

MURRAY E. MORGAN, Member

A. L. PORTER, Jr., Member & Secretary

S E A L

ir/



**Chevron U.S.A. Inc.**  
P.O. Box 1150, Midland, TX 79702

September 19, 1991

Permian Basin Production Business Unit

Waiver Request  
Amendment of Order R-1084-B  
Non-Standard Gas Proration Unit  
Eumont Yts 7-Rvrs Qn (Pro Gas) Pool  
Sections 1 & 12, T-22-S, R-36-E  
Lea County, New Mexico

ARCO Oil and Gas Co.  
P. O. Box 1610  
Midland, Texas 79702  
Attn: J. T. Lowder

Gentlemen:

Attached is a copy of Chevron's administrative application for NMOCD approval for an amendment to Order No. R-1084-B by deleting from the 440-acre Eumont Gas Proration Unit the NW/4 NW/4 of Section 12 (40-acres), T-22-S, R-36-E, Lea County, New Mexico.

This acreage reduction will allow forming and dedicating a standard 40-acre oil spacing proration unit within said pool for our recently completed H. T. Mattern (NCT-E) Well No. 3.

The resulting Non-Standard 400-acre Eumont Gas Proration Unit will comprise the SW/4 of Section 1, and the E/2 NW/4 and NE/4 of Section 12, all in Township 22 South, Range 36 East, NMPM, Lea County, New Mexico and continue to be dedicated to our H. T. Mattern (NCT-E) Well Nos. 10 and 11.

As an offset operator, if you do not have an objection to the attached application, please sign the enclosed waivers and mail the original and two copies to the NMOCD in Santa Fe, NM and one copy to the NMOCD in Hobbs, NM. We also request that one copy be returned to Chevron U. S. A. Inc. in Midland, TX. We have enclosed addressed, stamped envelopes for your convenience.

If you have any questions, please contact me at (915) 687-7246. Your prompt consideration will be appreciated.

Yours very truly,

A. W. Bohling  
Proration Engineer

awb  
Attachments  
Enclosures



**Chevron U.S.A. Inc.**  
P.O. Box 1150, Midland, TX 79702

September 19, 1991

Permian Basin Production Business Unit

Waiver Request  
Amendment of Order R-1084-B  
Non-Standard Gas Proration Unit  
Eumont Yts 7-Rvrs Qn (Pro Gas) Pool  
Sections 1 & 12, T-22-S, R-36-E  
Lea County, New Mexico

Conoco Inc.  
P. O. Box 1959  
Midland, Texas 79702  
Attn: J. W. Hoover

Gentlemen:

Attached is a copy of Chevron's administrative application for NMOCD approval for an amendment to Order No. R-1084-B by deleting from the 440-acre Eumont Gas Proration Unit the NW/4 NW/4 of Section 12 (40-acres), T-22-S, R-36-E, Lea County, New Mexico.

This acreage reduction will allow forming and dedicating a standard 40-acre oil spacing proration unit within said pool for our recently completed H. T. Mattern (NCT-E) Well No. 3.

The resulting Non-Standard 400-acre Eumont Gas Proration Unit will comprise the SW/4 of Section 1, and the E/2 NW/4 and NE/4 of Section 12, all in Township 22 South, Range 36 East, NMPM, Lea County, New Mexico and continue to be dedicated to our H. T. Mattern (NCT-E) Well Nos. 10 and 11.

As an offset operator, if you do not have an objection to the attached application, please sign the enclosed waivers and mail the original and two copies to the NMOCD in Santa Fe, NM and one copy to the NMOCD in Hobbs, NM. We also request that one copy be returned to Chevron U. S. A. Inc. in Midland, TX. We have enclosed addressed, stamped envelopes for your convenience.

If you have any questions, please contact me at (915) 687-7246. Your prompt consideration will be appreciated.

Yours very truly,

*Alan W. Bohling*  
A. W. Bohling  
Proration Engineer

awb  
Attachments  
Enclosures



**Chevron U.S.A. Inc.**  
P.O. Box 1150, Midland, TX 79702

September 19, 1991

Permian Basin Production Business Unit

**Waiver Request**  
**Amendment of Order R-1084-B**  
**Non-Standard Gas Proration Unit**  
**Eumont Yts 7-Rvrs Qn (Pro Gas) Pool**  
**Sections 1 & 12, T-22-S, R-36-E**  
**Lea County, New Mexico**

Marathon Oil Company  
P. O. Box 552  
Midland, Texas 79702  
Attn: D. J. Loran

Gentlemen:

Attached is a copy of Chevron's administrative application for NMOCD approval for an amendment to Order No. R-1084-B by deleting from the 440-acre Eumont Gas Proration Unit the NW/4 NW/4 of Section 12 (40-acres), T-22-S, R-36-E, Lea County, New Mexico.

This acreage reduction will allow forming and dedicating a standard 40-acre oil spacing proration unit within said pool for our recently completed H. T. Mattern (NCT-E) Well No. 3.

The resulting Non-Standard 400-acre Eumont Gas Proration Unit will comprise the SW/4 of Section 1, and the E/2 NW/4 and NE/4 of Section 12, all in Township 22 South, Range 36 East, NMPM, Lea County, New Mexico and continue to be dedicated to our H. T. Mattern (NCT-E) Well Nos. 10 and 11.

As an offset operator, if you do not have an objection to the attached application, please sign the enclosed waivers and mail the original and two copies to the NMOCD in Santa Fe, NM and one copy to the NMOCD in Hobbs, NM. We also request that one copy be returned to Chevron U. S. A. Inc. in Midland, TX. We have enclosed addressed, stamped envelopes for your convenience.

If you have any questions, please contact me at (915) 687-7246. Your prompt consideration will be appreciated.

Yours very truly,

*Alan W. Bohling*  
A. W. Bohling  
Proration Engineer

awb  
Attachments  
Enclosures



**Chevron U.S.A. Inc.**  
P.O. Box 1150, Midland, TX 79702

September 19, 1991

Permian Basin Production Business Unit

Waiver Request  
Amendment of Order R-1084-B  
Non-Standard Gas Proration Unit  
Eumont Yts 7-Rvrs Qn (Pro Gas) Pool  
Sections 1 & 12, T-22-S, R-36-E  
Lea County, New Mexico

Meridian Oil Inc.  
2919 Allen Parkway, Ste. 900  
Houston, Texas 77019  
Attn: R. L. Bradshaw

Gentlemen:

Attached is a copy of Chevron's administrative application for NMOCD approval for an amendment to Order No. R-1084-B by deleting from the 440-acre Eumont Gas Proration Unit the NW/4 NW/4 of Section 12 (40-acres), T-22-S, R-36-E, Lea County, New Mexico.

This acreage reduction will allow forming and dedicating a standard 40-acre oil spacing proration unit within said pool for our recently completed H. T. Mattern (NCT-E) Well No. 3.

The resulting Non-Standard 400-acre Eumont Gas Proration Unit will comprise the SW/4 of Section 1, and the E/2 NW/4 and NE/4 of Section 12, all in Township 22 South, Range 36 East, NMPM, Lea County, New Mexico and continue to be dedicated to our H. T. Mattern (NCT-E) Well Nos. 10 and 11.

As an offset operator, if you do not have an objection to the attached application, please sign the enclosed waivers and mail the original and two copies to the NMOCD in Santa Fe, NM and one copy to the NMOCD in Hobbs, NM. We also request that one copy be returned to Chevron U. S. A. Inc. in Midland, TX. We have enclosed addressed, stamped envelopes for your convenience.

If you have any questions, please contact me at (915) 687-7246. Your prompt consideration will be appreciated.

Yours very truly,  
*Alan W. Bohling*  
A. W. Bohling  
Proration Engineer

awb  
Attachments  
Enclosures



**Chevron U.S.A. Inc.**  
P.O. Box 1150, Midland, TX 79702

September 19, 1991

Permian Basin Production Business Unit

Waiver Request  
Amendment of Order R-1084-B  
Non-Standard Gas Proration Unit  
Eumont Yts 7-Rvrs Qn (Pro Gas) Pool  
Sections 1 & 12, T-22-S, R-36-E  
Lea County, New Mexico

Hal J. Rasmussen  
Six Desta Dr., Ste. 5850  
Midland, Texas 79705  
Attn: H. J. Rasmussen

Gentlemen:

Attached is a copy of Chevron's administrative application for NMOCD approval for an amendment to Order No. R-1084-B by deleting from the 440-acre Eumont Gas Proration Unit the NW/4 NW/4 of Section 12 (40-acres), T-22-S, R-36-E, Lea County, New Mexico.

This acreage reduction will allow forming and dedicating a standard 40-acre oil spacing proration unit within said pool for our recently completed H. T. Mattern (NCT-E) Well No. 3.

The resulting Non-Standard 400-acre Eumont Gas Proration Unit will comprise the SW/4 of Section 1, and the E/2 NW/4 and NE/4 of Section 12, all in Township 22 South, Range 36 East, NMPM, Lea County, New Mexico and continue to be dedicated to our H. T. Mattern (NCT-E) Well Nos. 10 and 11.

As an offset operator, if you do not have an objection to the attached application, please sign the enclosed waivers and mail the original and two copies to the NMOCD in Santa Fe, NM and one copy to the NMOCD in Hobbs, NM. We also request that one copy be returned to Chevron U. S. A. Inc. in Midland, TX. We have enclosed addressed, stamped envelopes for your convenience.

If you have any questions, please contact me at (915) 687-7246. Your prompt consideration will be appreciated.

Yours very truly,

*Alan W. Bohling*  
A. W. Bohling  
Proration Engineer

awb  
Attachments  
Enclosures

**CHEVRON U.S.A. INC.**  
**H. T. Mattern (NCT-E) Lease**

Application For Amendment of Order R-1084-B  
Non-Standard Gas Proration Unit  
Eumont Yts 7-Rvrs Qn (Pro Gas) Pool  
Sections 1 & 12, T-22-S, R-36-E  
Lea County, New Mexico

**WAIVER TO OBJECTION**

We, the undersigned, as an offset operator, waive any objection to Chevron U.S.A. Inc.'s application for NMOCD approval of an amendment of Order R-1084-B concerning a Non-Standard Gas Proration Unit in the Eumont Yates 7 Rivers Queen (Prorated Gas) Pool. We understand that this amendment will reduce the existing 440-acre Eumont gas proration unit to a 400-acre unit by deleting the NW/4 NW/4 of Section 12 which is to be dedicated forming a standard 40-acre oil spacing and proration unit for said pool. The resulting Eumont gas proration unit will comprise the SW/4 of Section 1, the E/2 NW/4 and NE/4 of Section 12, all in Township 22 South, Range 36 East, NMPM, Lea County, New Mexico. This 400-acres will be simultaneously dedicated to the H. T. Mattern (NCT-E) Well Nos. 10 and 11 located in Unit N of Section 1 and Unit B of Section 12, respectively.

Company: \_\_\_\_\_

Representative: \_\_\_\_\_

Signature: \_\_\_\_\_

Title: \_\_\_\_\_

Date: \_\_\_\_\_