

STATE OF NEW MEXICO
ENERGY, MINERALS AND NATURAL RESOURCES DEPARTMENT
OIL CONSERVATION DIVISION

IN THE MATTER OF THE HEARING
CALLED BY THE OIL CONSERVATION
DIVISION FOR THE PURPOSE OF
CONSIDERING:

CASE NO. 10464
ORDER NO. R-9667

THE APPLICATION OF THE OIL CONSERVATION
DIVISION UPON ITS OWN MOTION FOR AN
ORDER CONTRACTING AND EXTENDING CERTAIN
POOLS IN RIO ARRIBA, SANDOVAL, AND SAN
JUAN COUNTIES, NEW MEXICO.

ORDER OF THE DIVISION

BY THE DIVISION:

This cause came on for hearing at 8:15 a.m. on April 30, 1992, at Santa Fe, New Mexico, before Examiner David R. Catanach.

NOW, on this 6th day of May, 1992, the Division Director, having considered the testimony, the record, and the recommendations of the Examiner, and being fully advised in the premises,

FINDS THAT:

(1) Due public notice having been given as required by law, the Division has jurisdiction of this cause and the subject matter thereof.

(2) There is need for the contraction of the Basin-Dakota Pool in San Juan County, New Mexico, in order to place the deleted acreage in the Dufers Point Gallup-Dakota Oil Pool.

(3) There is need for the extension of the Angel Peak-Gallup Associated Pool, the South Bisti-Gallup Oil Pool, the Dufers Point Gallup-Dakota Oil Pool, the Gallegos-Gallup Associated Pool, the West Kutz-Pictured Cliffs Pool, and the Navajo City-Chacra Pool, all in San Juan County, New Mexico, and the West Lindrith Gallup-Dakota Oil Pool in Rio Arriba and Sandoval Counties, New Mexico.

(4) The effective date of this order and all contractions and extensions included herein should be May 1, 1992.

- 2 -

Case No. 10464
Order No. R-9667

IT IS THEREFORE ORDERED THAT:

(a) The Basin-Dakota Pool in San Juan County, New Mexico, as heretofore classified, defined, and described, is hereby contracted by the deletion of the following described area:

TOWNSHIP 24 NORTH, RANGE 7 WEST, NMPM
Section 6: N/2

(b) The Dufers Point Gallup-Dakota Oil Pool in San Juan County, New Mexico, as heretofore classified, defined, and described, is hereby extended to include therein:

TOWNSHIP 24 NORTH, RANGE 7 WEST, NMPM
Section 6: N/2

TOWNSHIP 24 NORTH, RANGE 8 WEST, NMPM
Section 1: All

(c) The Angel Peak-Gallup Associated Pool in San Juan County, New Mexico, as heretofore classified, defined, and described, is hereby extended to include therein:

TOWNSHIP 26 NORTH, RANGE 10 WEST, NMPM
Section 4: S/2
Sections 9 and 10: All

TOWNSHIP 27 NORTH, RANGE 10 WEST, NMPM
Section 30: SE/4
Section 31: E/2

(d) The South Bisti-Gallup Oil Pool in San Juan County, New Mexico, as heretofore classified, defined, and described, is hereby extended to include therein:

TOWNSHIP 23 NORTH, RANGE 9 WEST, NMPM
Section 3: SE/4
Section 9: S/2
Section 10: E/2 NW/4, SW/4 and NE/4

(e) The Gallegos-Gallup Associated Pool in San Juan County, New Mexico, as heretofore classified, defined, and described, is hereby extended to include therein:

Case No. 10464
Order No. R-9667

TOWNSHIP 26 NORTH, RANGE 10 WEST, NMPM

Section 16: W/2
Section 17: NE/4
Section 18: N/2
Sections 19 and 20: All
Sections 29 and 30: All

TOWNSHIP 26 NORTH, RANGE 11 WEST, NMPM

Section 13: N/2
Section 25: N/2

(f) The West Kutz-Pictured Cliffs Pool in San Juan County, New Mexico, as heretofore classified, defined, and described, is hereby extended to include therein:

TOWNSHIP 29 NORTH, RANGE 12 WEST, NMPM

Section 36: SW/4

(g) The West Lindrith Gallup-Dakota Oil Pool in Rio Arriba and Sandoval Counties, New Mexico, as heretofore classified, defined, and described, is hereby extended to include therein:

TOWNSHIP 24 NORTH, RANGE 2 WEST, NMPM

Section 6: W/2

(h) The Navajo City-Chacra Pool in San Juan County, New Mexico, as heretofore classified, defined, and described, is hereby extended to include therein:

TOWNSHIP 30 NORTH, RANGE 8 WEST, NMPM

Section 34: E/2

IT IS FURTHER ORDERED THAT:

(1) Pursuant to Section 70-2-18, NMSA 1978, contained in Chapter 271, Laws of 1969, any well which, by virtue of any of the above pool extensions, is subject to pool rules providing for spacing or proration units larger than the one which is presently dedicated thereto, shall have 60 days from the effective date of this order in which to file new Forms C-102 dedicating a standard unit for the pool to said well or to obtain a non-standard unit approved by the Division. Pending such compliance, the well shall receive a maximum allowable in the same proportion to a standard allowable for the pool that the acreage dedicated to the well bears to a standard unit for the pool. Failure to file Form C-102 dedicating a standard unit to the well or


-4-

Case No. 10464
Order No. R-9667


to obtain a non-standard unit approved by the Division within said 60-day period shall subject the well to cancellation of allowable.

(2) The effective date of this order and all contractions and extensions included herein shall be May 1, 1992.

DONE at Santa Fe, New Mexico, on the day and year hereinabove designated.



STATE OF NEW MEXICO
OIL CONSERVATION DIVISION

A handwritten signature in dark ink, appearing to read "William J. Lemay", written over the typed name and title.

WILLIAM J. LEMAY
Director

fd/

STATE OF NEW MEXICO
ENERGY, MINERALS AND NATURAL RESOURCES DEPARTMENT
OIL CONSERVATION DIVISION

CASE NO. 10464
ORDER NO. R-9667-A

**APPLICATION OF THE OIL CONSERVATION DIVISION UPON ITS OWN MOTION
FOR AN ORDER CONTRACTING AND EXTENDING CERTAIN POOLS IN RIO
ARRIBA, SANDOVAL AND SAN JUAN COUNTIES, NEW MEXICO**

NUNC PRO TUNC ORDER

BY THE DIVISION:

It appearing to the Division that Order No. R-9667 dated May 6, 1992, does not correctly state the intended order of the Division,

IT IS THEREFORE ORDERED THAT:

(1) Finding Paragraph No. (2) on page 1 of said Division Order No. R-9667 be and the same is hereby amended to read in its entirety as follows:

"(2) There is need for the contraction of the Basin-Dakota Pool in Rio Arriba County, New Mexico, in order to place the deleted acreage in the Dufers Point Gallup-Dakota Pool."

(2) Finding Paragraph No. (3) on page 1 of said Division Order No. R-9667 be and the same is hereby amended to read in its entirety as follows:

"(3) There is need for the extension of the Angel Peak-Gallup Associated Pool, the South Bisti-Gallup Oil Pool, the Dufers Point Gallup-Dakota Oil Pool, the Gallegos-Gallup Associated Pool, the West Kutz-Pictured Cliffs Pool, and the Navajo City-Chacra Pool, all in San Juan County, New Mexico, and the West Lindrith Gallup-Dakota Oil Pool in Rio Arriba County, New Mexico."

(3) Decretory Paragraph No. (a) on page 2 of said Division Order No. R-9667 be and the same is hereby amended to read in its entirety as follows:

"(a) The Basin-Dakota Pool in Rio Arriba County, New Mexico, as heretofore classified, defined and described, is hereby contracted by the deletion of the following described area:

TOWNSHIP 24 NORTH, RANGE 7 WEST, NMPM,
Section 6: N/2"

(4) Decretory Paragraph No. (b) on page 2 of said Division Order No. R-9667 be and the same is hereby amended to read in its entirety as follows:

"(b) The Dufers Point Gallup-Dakota Oil Pool, as heretofore classified, defined and described, is hereby extended to include therein:

TOWNSHIP 24 NORTH, RANGE 7 WEST, NMPM,
RIO ARRIBA COUNTY, NEW MEXICO
Section 6: N/2

TOWNSHIP 24 NORTH, RANGE 8 WEST, NMPM,
SAN JUAN COUNTY, NEW MEXICO
Section 1: All"

(5) Decretory Paragraph No. (g) on page 3 of said Division Order No. R-9667 be and the same is hereby amended to read in its entirety as follows:


"(g) The West Lindrith Gallup-Dakota Oil Pool in Rio Arriba County, New Mexico, as heretofore classified, defined and described, is hereby extended to include therein:

TOWNSHIP 24 NORTH, RANGE 2 WEST, NMPM,
Section 6: W/2"

(6) The corrections set forth in this order be entered nunc pro tunc as of May 6, 1992.


Case No. 10464
Order No. R-9667-A
Page No. 3

DONE at Santa Fe, New Mexico, on this 6th day of August, 1992



SEAL

STATE OF NEW MEXICO
OIL CONSERVATION DIVISION


WILLIAM J. LEMAY
Director