

Top of Reef

6900

7000

Gas-Oil Contact
10/16

7100

7112

7113

7114

7115

7116

7117

11.25

[illegible]

1977
7200

1. Rest of day work
 2. 1927
 3. 1928
 4. 1929
 5. 1930
 6. 1931
 7. 1932
 8. 1933
 9. 1934
 10. 1935
 11. 1936
 12. 1937
 13. 1938
 14. 1939
 15. 1940
 16. 1941
 17. 1942
 18. 1943
 19. 1944
 20. 1945
 21. 1946
 22. 1947
 23. 1948
 24. 1949
 25. 1950
 26. 1951
 27. 1952
 28. 1953
 29. 1954
 30. 1955
 31. 1956
 32. 1957
 33. 1958
 34. 1959
 35. 1960
 36. 1961
 37. 1962
 38. 1963
 39. 1964
 40. 1965
 41. 1966
 42. 1967
 43. 1968
 44. 1969
 45. 1970
 46. 1971
 47. 1972
 48. 1973
 49. 1974
 50. 1975
 51. 1976
 52. 1977
 53. 1978
 54. 1979
 55. 1980
 56. 1981
 57. 1982
 58. 1983
 59. 1984
 60. 1985
 61. 1986
 62. 1987
 63. 1988
 64. 1989
 65. 1990
 66. 1991
 67. 1992
 68. 1993
 69. 1994
 70. 1995
 71. 1996
 72. 1997
 73. 1998
 74. 1999
 75. 2000
 76. 2001
 77. 2002
 78. 2003
 79. 2004
 80. 2005
 81. 2006
 82. 2007
 83. 2008
 84. 2009
 85. 2010
 86. 2011
 87. 2012
 88. 2013
 89. 2014
 90. 2015
 91. 2016
 92. 2017
 93. 2018
 94. 2019
 95. 2020
 96. 2021
 97. 2022
 98. 2023
 99. 2024
 100. 2025

21/10/2014

1	2	3	4	5	6	7	8	9	10	11	12	13	14	15	16	17	18	19	20	21	22	23	24	25	26	27	28	29	30	31	32	33	34	35	36	37	38	39	40	41	42	43	44	45	46	47	48	49	50	51	52	53	54	55	56	57	58	59	60	61	62	63	64	65	66	67	68	69	70	71	72	73	74	75	76	77	78	79	80	81	82	83	84	85	86	87	88	89	90	91	92	93	94	95	96	97	98	99	100	101	102	103	104	105	106	107	108	109	110	111	112	113	114	115	116	117	118	119	120	121	122	123	124	125	126	127	128	129	130	131	132	133	134	135	136	137	138	139	140	141	142	143	144	145	146	147	148	149	150	151	152	153	154	155	156	157	158	159	160	161	162	163	164	165	166	167	168	169	170	171	172	173	174	175	176	177	178	179	180	181	182	183	184	185	186	187	188	189	190	191	192	193	194	195	196	197	198	199	200	201	202	203	204	205	206	207	208	209	210	211	212	213	214	215	216	217	218	219	220	221	222	223	224	225	226	227	228	229	230	231	232	233	234	235	236	237	238	239	240	241	242	243	244	245	246	247	248	249	250	251	252	253	254	255	256	257	258	259	260	261	262	263	264	265	266	267	268	269	270	271	272	273	274	275	276	277	278	279	280	281	282	283	284	285	286	287	288	289	290	291	292	293	294	295	296	297	298	299	300	301	302	303	304	305	306	307	308	309	310	311	312	313	314	315	316	317	318	319	320	321	322	323	324	325	326	327	328	329	330	331	332	333	334	335	336	337	338	339	340	341	342	343	344	345	346	347	348	349	350	351	352	353	354	355	356	357	358	359	360	361	362	363	364	365	366	367	368	369	370	371	372	373	374	375	376	377	378	379	380	381	382	383	384	385	386	387	388	389	390	391	392	393	394	395	396	397	398	399	400	401	402	403	404	405	406	407	408	409	410	411	412	413	414	415	416	417	418	419	420	421	422	423	424	425	426	427	428	429	430	431	432	433	434	435	436	437	438	439	440	441	442	443	444	445	446	447	448	449	450	451	452	453	454	455	456	457	458	459	460	461	462	463	464	465	466
---	---	---	---	---	---	---	---	---	----	----	----	----	----	----	----	----	----	----	----	----	----	----	----	----	----	----	----	----	----	----	----	----	----	----	----	----	----	----	----	----	----	----	----	----	----	----	----	----	----	----	----	----	----	----	----	----	----	----	----	----	----	----	----	----	----	----	----	----	----	----	----	----	----	----	----	----	----	----	----	----	----	----	----	----	----	----	----	----	----	----	----	----	----	----	----	----	----	----	-----	-----	-----	-----	-----	-----	-----	-----	-----	-----	-----	-----	-----	-----	-----	-----	-----	-----	-----	-----	-----	-----	-----	-----	-----	-----	-----	-----	-----	-----	-----	-----	-----	-----	-----	-----	-----	-----	-----	-----	-----	-----	-----	-----	-----	-----	-----	-----	-----	-----	-----	-----	-----	-----	-----	-----	-----	-----	-----	-----	-----	-----	-----	-----	-----	-----	-----	-----	-----	-----	-----	-----	-----	-----	-----	-----	-----	-----	-----	-----	-----	-----	-----	-----	-----	-----	-----	-----	-----	-----	-----	-----	-----	-----	-----	-----	-----	-----	-----	-----	-----	-----	-----	-----	-----	-----	-----	-----	-----	-----	-----	-----	-----	-----	-----	-----	-----	-----	-----	-----	-----	-----	-----	-----	-----	-----	-----	-----	-----	-----	-----	-----	-----	-----	-----	-----	-----	-----	-----	-----	-----	-----	-----	-----	-----	-----	-----	-----	-----	-----	-----	-----	-----	-----	-----	-----	-----	-----	-----	-----	-----	-----	-----	-----	-----	-----	-----	-----	-----	-----	-----	-----	-----	-----	-----	-----	-----	-----	-----	-----	-----	-----	-----	-----	-----	-----	-----	-----	-----	-----	-----	-----	-----	-----	-----	-----	-----	-----	-----	-----	-----	-----	-----	-----	-----	-----	-----	-----	-----	-----	-----	-----	-----	-----	-----	-----	-----	-----	-----	-----	-----	-----	-----	-----	-----	-----	-----	-----	-----	-----	-----	-----	-----	-----	-----	-----	-----	-----	-----	-----	-----	-----	-----	-----	-----	-----	-----	-----	-----	-----	-----	-----	-----	-----	-----	-----	-----	-----	-----	-----	-----	-----	-----	-----	-----	-----	-----	-----	-----	-----	-----	-----	-----	-----	-----	-----	-----	-----	-----	-----	-----	-----	-----	-----	-----	-----	-----	-----	-----	-----	-----	-----	-----	-----	-----	-----	-----	-----	-----	-----	-----	-----	-----	-----	-----	-----	-----	-----	-----	-----	-----	-----	-----	-----	-----	-----	-----	-----	-----	-----	-----	-----	-----	-----	-----	-----	-----	-----	-----	-----	-----	-----	-----	-----	-----	-----	-----	-----	-----	-----	-----	-----	-----	-----	-----	-----	-----	-----	-----	-----	-----	-----	-----	-----	-----	-----	-----	-----	-----	-----	-----	-----	-----	-----	-----	-----	-----

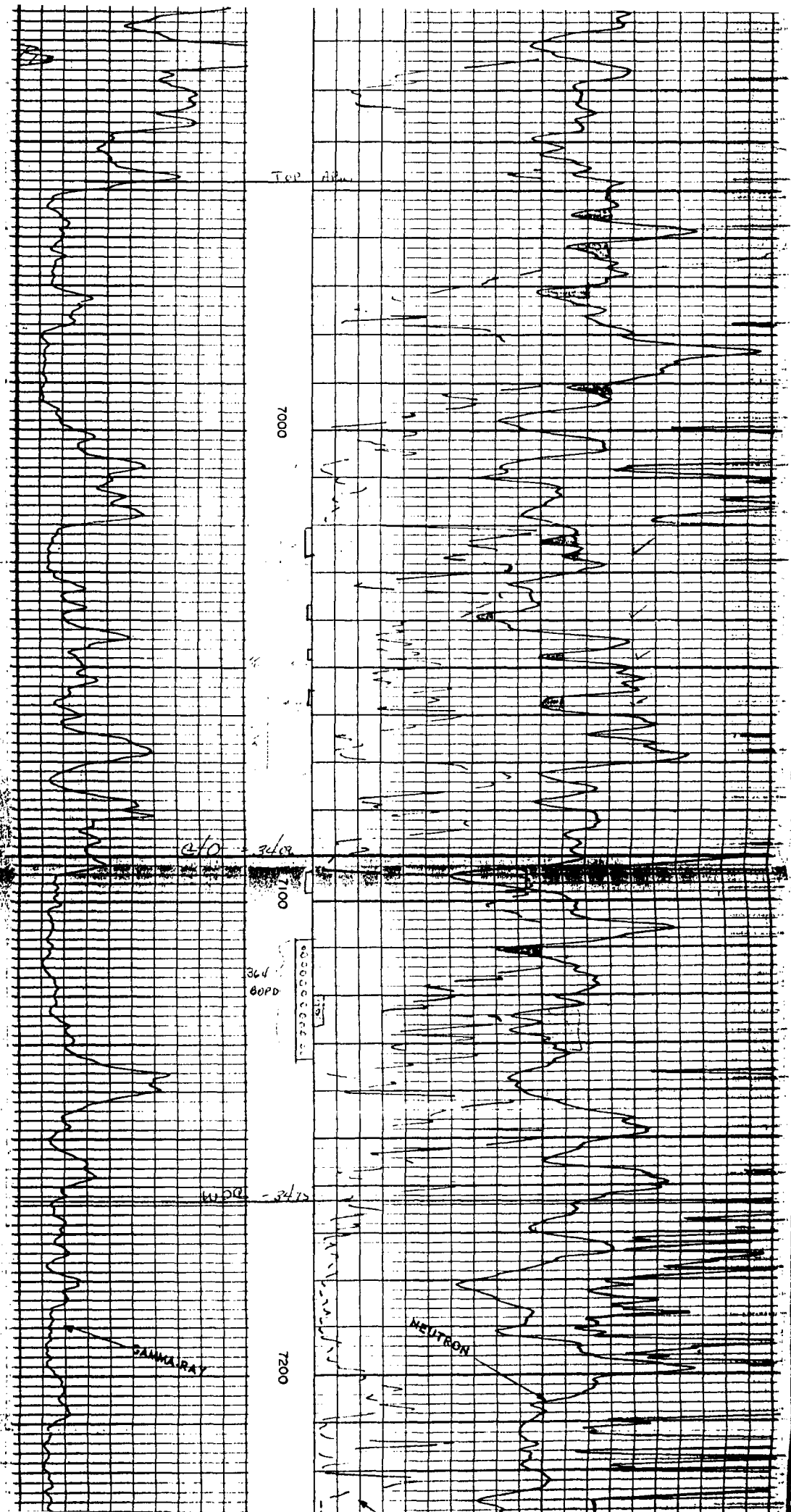
7400

7400

Turner 'B' 69

Injection
Zone to be
Perforated

7170 - 7240'

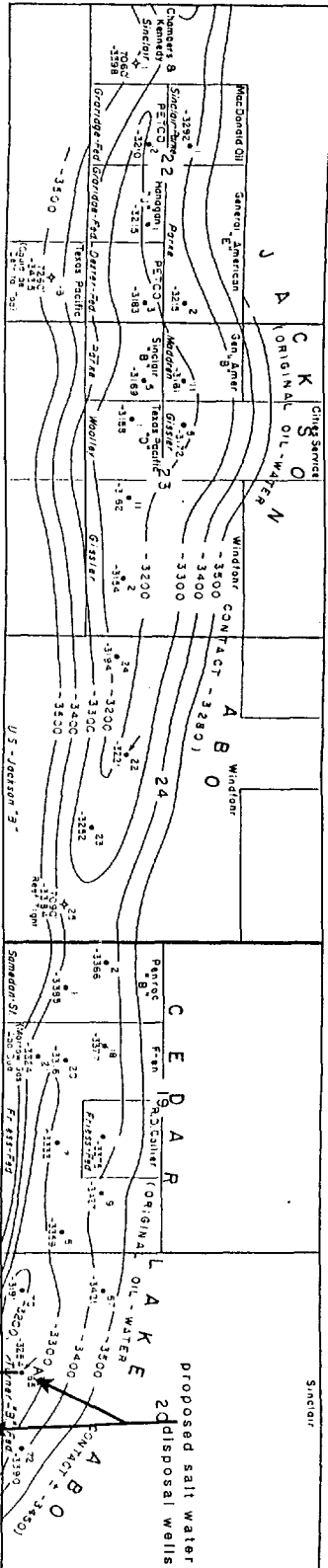


FRESH WATER ANALYSIS

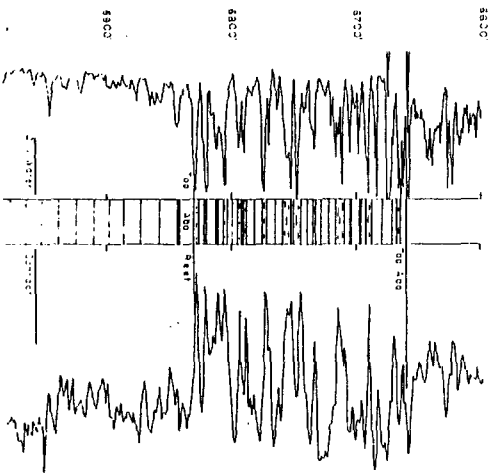
There are no fresh water wells within one mile of the proposed water disposal wells. The New Mexico State Engineer's office in Roswell indicated that their only record of fresh water wells in the area were located over a mile away. One well was located in the SW/4SW/4SW/4 Section 22, T-17S, R-31E; and one well was located in the NE/4SE/4NE/4 Section 34, T-17S, R-31E.

R 30 E

R 31 E



TYPE LOG
AVERAGE ELEVATION 3675 OF



Modified from RGS Symposium of Oil and Gas 1967 Jack Anten Jan. 1992

JACKSON & CEDAR LAKE FIELDS
ELEV. COUNTY NEW MEX CO
STRUCTURAL CONTOURS ON
TOP OF ABO REEF
S.E. N. W. 23
527-946

Form 3160-5
(July 1989)
(Formerly 9-331)

UNITED STATES
DEPARTMENT OF THE INTERIOR
BUREAU OF LAND MANAGEMENT

CONTACT RECEIVING
OFFICE FOR NUMBER
OF COPIES REQUIRED
(Other instructions on re-
verse side)

BLM Roswell District
Modified Form No.
M060-3160-4

SUNDRY NOTICES AND REPORTS ON WELLS

(Do not use this form for proposals to drill or to deepen or plug back to a different reservoir.
Use "APPLICATION FOR PERMIT—" for such proposals.)

1. OIL WELL <input type="checkbox"/> GAS WELL <input type="checkbox"/> OTHER WDW		7. UNIT AGREEMENT NAME	
2. NAME OF OPERATOR Marbob Energy Corporation		8. FARM OR LEASE NAME Turner B	
3. ADDRESS OF OPERATOR P. O. Drawer 217, Artesia, NM 88210		9. WELL NO. 65	
4. LOCATION OF WELL (Report location clearly and in accordance with any State requirements. See also space 17 below.) At surface 330 FSL 1980 FWL Unit Letter N		10. FIELD AND POOL, OR WILDCAT Cedar Lake Abo	
14. PERMIT NO. 30-015-05299		15. ELEVATIONS (Show whether DF, RT, OR, etc.) 3676' GR	
11. SEC., T., R., M., OR BLK. AND SURVEY OR AREA Sec. 20-T17S-R31E		12. COUNTY OR PARISH Eddy	
13. STATE NM		18. STATE NM	

16. Check Appropriate Box To Indicate Nature of Notice, Report, or Other Data

NOTICE OF INTENTION TO:

TEST WATER SHUT-OFF <input type="checkbox"/>	PULL OR ALTER CASING <input type="checkbox"/>
FRACTURE TREAT <input type="checkbox"/>	MULTIPLE COMPLETION <input type="checkbox"/>
SHOOT OR ACIDIZE <input type="checkbox"/>	ABANDON* <input type="checkbox"/>
REPAIR WELL <input type="checkbox"/>	CHANGE PLANE <input type="checkbox"/>
(Other) Convert to water disposal <input checked="" type="checkbox"/>	

SUBSEQUENT REPORT OF:

WATER SHUT-OFF <input type="checkbox"/>	REPAIRING WELL <input type="checkbox"/>
FRACTURE TREATMENT <input type="checkbox"/>	ALTERING CASING <input type="checkbox"/>
SHOOTING OR ACIDIZING <input type="checkbox"/>	ABANDONMENT* <input type="checkbox"/>
(Other) <input type="checkbox"/>	

(NOTE: Report results of multiple completion on Well Completion or Recompletion Report and Log form.)

17. DESCRIBE PROPOSED OR COMPLETED OPERATIONS (Clearly state all pertinent details, and give pertinent dates, including estimated date of starting any proposed work. If well is directionally drilled, give subsurface locations and measured and true vertical depths for all markers and zones pertinent to this work.)*

Marbob Energy proposes the following:

Convert current temporarily abandoned well to a producing water disposal well. Well originally produced from the Abo formation. Well will be perforated from 7170'- to 7240' w/2 3/8" OD plastic coated tbq and Halliburton Trump pkr set @ 6800'.

18. I hereby certify that the foregoing is true and correct

SIGNED

Rhonda Nelson

TITLE Production Clerk

DATE 3/27/92

(This space for Federal or State office use)

APPROVED BY

TITLE

DATE

CONDITIONS OF APPROVAL, IF ANY:

*See Instructions on Reverse Side

Form 3160-5
(July 1989)
(Formerly 9-331)

UNITED STATES
DEPARTMENT OF THE INTERIOR
BUREAU OF LAND MANAGEMENT

CONTACT RECEIVING
OFFICE FOR NUMBER
OF COPIES REQUIRED
(Other instructions on re-
verse side)

BLM Roswell District
Modified Form No.
NM60-3160-4

5. LEASE DESIGNATION AND SERIAL NO.

LC-029395(B)

6. IF INDIAN, ALLOTTEE OR TRIBE NAME

7. UNIT AGREEMENT NAME

8. FARM OR LEASE NAME

Turner B

9. WELL NO.

69

10. FIELD AND POOL, OR WILDCAT

Cedar Lake Abo

11. SEC., T., R., M., OR BLK. AND
SURVEY OR ARMA

Sec. 29-T17S-R31E

12. COUNTY OR PARISH 13. STATE

Eddy

NM

SUNDRY NOTICES AND REPORTS ON WELLS

(Do not use this form for proposals to drill or to deepen or plug back to a different reservoir.
Use "APPLICATION FOR PERMIT—" for such proposals.)

1. OIL WELL ☒ GAS WELL ☐ OTHER *WDW*

2. NAME OF OPERATOR
Marbob Energy Corporation

3a. Area Code & Phone No.
505-748-3303

3. ADDRESS OF OPERATOR
P. O. Drawer 217, Artesia, NM 88210

4. LOCATION OF WELL (Report location clearly and in accordance with any State requirements.*
See also space 17 below.)
At surface

380 FNL 2310 FEL, Unit Letter B

14. PERMIT NO.
30-015-05453

15. ELEVATIONS (Show whether DF, RT, OR, etc.)
3688' GR

16. Check Appropriate Box To Indicate Nature of Notice, Report, or Other Data

NOTICE OF INTENTION TO:

TEST WATER SHUT-OFF ☐

FRACTURE TREAT ☐

SHOOT OR ACIDIZE ☐

REPAIR WELL ☐

(Other) *Convert to water disposal*

PULL OR ALTER CASING ☐

MULTIPLE COMPLETE ☐

ABANDON* ☐

CHANGE PLANS ☐

☒

SUBSEQUENT REPORT OF:

WATER SHUT-OFF ☐

FRACTURE TREATMENT ☐

SHOOTING OR ACIDIZING ☐

(Other) ☐

REPAIRING WELL ☐

ALTERING CASING ☐

ABANDONMENT* ☐

☐

(NOTE: Report results of multiple completion on Well
Completion or Recompletion Report and Log form.)

17. DESCRIBE PROPOSED OR COMPLETED OPERATIONS (Clearly state all pertinent details, and give pertinent dates, including estimated date of starting any proposed work. If well is directionally drilled, give subsurface locations and measured and true vertical depths for all markers and zones pertinent to this work.)*

Marbob Energy proposes the following:

Convert current temporarily abandoned well to a producing water disposal well. Well originally produced from the Abo formation. Well will be perforated from 7200-7480' w/2 3/8" OD plastic coated tbq and Halliburton Trump pkr set @ 6800'.

18. I hereby certify that the foregoing is true and correct

SIGNED

Rhonda Nelson

TITLE *Production Clerk*

DATE *3/27/92*

(This space for Federal or State office use)


APPROVED BY

CONDITIONS OF APPROVAL, IF ANY:

TITLE

DATE

*See Instructions on Reverse Side



marbob
energy corporation

March 27, 1992

Bureau of Land Management
P. O. Box 1778
Carlsbad, New Mexico 88210

Attn: Shannon Shaw

Re: Produced Water Injection App.
Cedar Lake Abo Pool
Federal Lease LC-029395 B
Sinclair Turner B 65 & 69
Eddy County, New Mexico

Dear Mr. Shaw:

Enclosed herewith in duplicate is Marbob Energy Corporation's Application to the New Mexico Oil Conservation Division for the authority to inject produced water into the Sinclair Turner B 65 located 330' FSL and 1980 FWL Section 20, and the Sinclair Turner B 69 located 330' FNL and 2310' FEL Section 29; Township 29 South, Range 31 East, Eddy County, New Mexico. Also enclosed with the Application are BLM Sundry Notice Forms requesting BLM approval.

Please review this Application. If you have any questions concerning this matter, please call me at 505/748-3303. If you have no objections, please sign below and return one copy of this letter to Marbob Energy Corporation and one copy to the attention of Michael Stogner, Oil Conservation Division, P. O. Box 2088, Santa Fe, New Mexico 87501.

Thank you for your help in this matter.

Sincerely,

David Martin
Land Department


DM/mm
Enclosures

The Bureau of Land Management, Carlsbad has no objection to the two disposal wells as proposed by Marbob Energy Corporation in Sections 19 and 29 of T-17S, R-31E, Eddy County, New Mexico.

By: _____

Title: _____

Date: _____



marbob
energy corporation

March 24, 1992

Premier Production Company
P. O. Box 1246
Artesia, New Mexico 88210

RE: Proposed Water Disposal Wells
Cedar Lake Abo Pool
Sinclair Turner B 65
Sinclair Turner B 69
Eddy County, New Mexico

Gentlemen:

Enclosed is an application for two water disposal wells located in Sections 20 and 29 of Township 17 South, Range 31 East, Eddy County, New Mexico. As an offset operator to these wells, we ask that you review the proposed application. All attachments required by this Division Form are attached for your information **except** for the schematic drawings of each plugged well as required by paragraph VI of this application. These schematic drawings are on file and may be reviewed in the Oil Conservation Division's Artesia and Santa Fe offices, or by contacting David Martin, Marbob Energy Corporation, P. O. Drawer 217, Artesia, New Mexico 88210.


This application has been set for hearing before an Examiner of the Oil Conservation Division on April 16, 1992. As the owner of an interest who may be affected by this application, you may appear at that hearing and present testimony. Failure to appear at that time or otherwise become a party of record will preclude you from challenging this application.

Parties appearing in cases before the Division have been requested to file a Pre-hearing Statement substantially in the form prescribed by the Division (Oil Conservation Division Memorandum 2-90). Pre-hearing statements should be filed by 4:00 o'clock p.m. on the Friday before a scheduled hearing.

Sincerely,

David Martin
Land Department

DM/mm
Enclosures



marbob
energy corporation

March 24, 1992

Texaco Exploration and Production
P. O. Box 2100
Denver, Colorado 80201-2100

RE: Proposed Water Disposal Wells
Cedar Lake Abo Pool
Sinclair Turner B 65
Sinclair Turner B 69
Eddy County, New Mexico

Gentlemen:

Enclosed is an application for two water disposal wells located in Sections 20 and 29 of Township 17 South, Range 31 East, Eddy County, New Mexico. As an offset operator to these wells, we ask that you review the proposed application. All attachments required by this Division Form are attached for your information **except** for the schematic drawings of each plugged well as required by paragraph VI of this application. These schematic drawings are on file and may be reviewed in the Oil Conservation Division's Artesia and Santa Fe offices, or by contacting David Martin, Marbob Energy Corporation, P. O. Drawer 217, Artesia, New Mexico 88210.


This application has been set for hearing before an Examiner of the Oil Conservation Division on April 16, 1992. As the owner of an interest who may be affected by this application, you may appear at that hearing and present testimony. Failure to appear at that time or otherwise become a party of record will preclude you from challenging this application.

Parties appearing in cases before the Division have been requested to file a Pre-hearing Statement substantially in the form prescribed by the Division (Oil Conservation Division Memorandum 2-90). Pre-hearing statements should be filed by 4:00 o'clock p.m. on the Friday before a scheduled hearing.

Sincerely,

David Martin
Land Department

DM/mm
Enclosures



marbob
energy corporation

March 24, 1992

Arco
P. O. Box 1610
Midland, Texas 79702

RE: Proposed Water Disposal Wells
Cedar Lake Abo Pool
Sinclair Turner B 65
Sinclair Turner B 69
Eddy County, New Mexico

Gentlemen:

Enclosed is an application for two water disposal wells located in Sections 20 and 29 of Township 17 South, Range 31 East, Eddy County, New Mexico. As an offset operator to these wells, we ask that you review the proposed application. All attachments required by this Division Form are attached for your information **except** for the schematic drawings of each plugged well as required by paragraph VI of this application. These schematic drawings are on file and may be reviewed in the Oil Conservation Division's Artesia and Santa Fe offices, or by contacting David Martin, Marbob Energy Corporation, P. O. Drawer 217, Artesia, New Mexico 88210.


This application has been set for hearing before an Examiner of the Oil Conservation Division on April 16, 1992. As the owner of an interest who may be affected by this application, you may appear at that hearing and present testimony. Failure to appear at that time or otherwise become a party of record will preclude you from challenging this application.

Parties appearing in cases before the Division have been requested to file a Pre-hearing Statement substantially in the form prescribed by the Division (Oil Conservation Division Memorandum 2-90). Pre-hearing statements should be filed by 4:00 o'clock p.m. on the Friday before a scheduled hearing.

Sincerely,

David Martin
Land Department

DM/mm
Enclosures



marbob
energy corporation

March 24, 1992

Avon Energy, Inc.
410 17th St., Suite 430
Denver, Colorado 80202

RE: Proposed Water Disposal Wells
Cedar Lake Abo Pool
Sinclair Turner B 65
Sinclair Turner B 69
Eddy County, New Mexico

Gentlemen:

Enclosed is an application for two water disposal wells located in Sections 20 and 29 of Township 17 South, Range 31 East, Eddy County, New Mexico. As an offset operator to these wells, we ask that you review the proposed application. All attachments required by this Division Form are attached for your information **except** for the schematic drawings of each plugged well as required by paragraph VI of this application. These schematic drawings are on file and may be reviewed in the Oil Conservation Division's Artesia and Santa Fe offices, or by contacting David Martin, Marbob Energy Corporation, P. O. Drawer 217, Artesia, New Mexico 88210.

This application has been set for hearing before an Examiner of the Oil Conservation Division on April 16, 1992. As the owner of an interest who may be affected by this application, you may appear at that hearing and present testimony. Failure to appear at that time or otherwise become a party of record will preclude you from challenging this application.

Parties appearing in cases before the Division have been requested to file a Pre-hearing Statement substantially in the form prescribed by the Division (Oil Conservation Division Memorandum 2-90). Pre-hearing statements should be filed by 4:00 o'clock p.m. on the Friday before a scheduled hearing.

Sincerely,

David Martin
Land Department

DM/mm
Enclosures



marbob
energy corporation

March 24, 1992

Socorro Petroleum Corporation
P. O. Box 38
Loco Hills, New Mexico 88255

RE: Proposed Water Disposal Wells
Cedar Lake Abo Pool
Sinclair Turner B 65
Sinclair Turner B 69
Eddy County, New Mexico

Gentlemen:

Enclosed is an application for two water disposal wells located in Sections 20 and 29 of Township 17 South, Range 31 East, Eddy County, New Mexico. As an offset operator to these wells, we ask that you review the proposed application. All attachments required by this Division Form are attached for your information **except** for the schematic drawings of each plugged well as required by paragraph VI of this application. These schematic drawings are on file and may be reviewed in the Oil Conservation Division's Artesia and Santa Fe offices, or by contacting David Martin, Marbob Energy Corporation, P. O. Drawer 217, Artesia, New Mexico 88210.

This application has been set for hearing before an Examiner of the Oil Conservation Division on April 16, 1992. As the owner of an interest who may be affected by this application, you may appear at that hearing and present testimony. Failure to appear at that time or otherwise become a party of record will preclude you from challenging this application.

Parties appearing in cases before the Division have been requested to file a Pre-hearing Statement substantially in the form prescribed by the Division (Oil Conservation Division Memorandum 2-90). Pre-hearing statements should be filed by 4:00 o'clock p.m. on the Friday before a scheduled hearing.

Sincerely,

David Martin
Land Department

DM/mm
Enclosures