

SENDER:

- Complete items 1 and/or 2 for additional services.
- Complete items 3, and 4a & b.
- Print your name and address on the reverse of this form so that we can return this card to you.
- Attach this form to the front of the mailpiece, or on the back if space does not permit.
- Write "Return Receipt Requested" on the mailpiece next to the article number.

I also wish to receive the following services (for an extra fee):

1. ☐ Addressee's Address
2. ☐ Restricted Delivery

Consult postmaster for fee.

3. Article Addressed to:

Don Shackleford
1214 North Slope
Carrollton, TX 75007

4a. Article Number

P 771 497 395

4b. Service Type

- ☐ Registered ☐ Insured
☒ Certified ☐ COD
☐ Express Mail ☐ Return Receipt for Merchandise

7. Date of Delivery

6/29/92 742W

5. Signature (Addressee)**6. Signature (Agent)****8. Addressee's Address (Only if requested and fee is paid)**

PS Form 3811, October 1990

☆ U.S. GPO: 1990-273-861

DOMESTIC RETURN RECEIPT

BEFORE EXAMINER CATANACH

OIL CONSERVATION DIVISION

Mitchell EXHIBIT NO. 5

CASE NO. 10511

VIA CERTIFIED MAIL - RRR

June 26, 1992

Don Shackleford
1214 North Slope
Carrolton, TX 75007



Re: APPLICATION OF MITCHELL ENERGY CORPORATION
FOR NON-STANDARD UNITS AND UNORTHODOX WELL LOCATION
PROPOSED *CRAZY HORSE "18" FEDERAL WELL NO. 1*
SECTION 18, TOWNSHIP 19 SOUTH, RANGE 32 EAST
LEA COUNTY, NEW MEXICO

Dear Mr. Shackleford:

Mitchell Energy Corporation intends to make application for a Permit to Drill the captioned well. The proposed location is 660 feet from the west line and 1980 feet from the north line of Section 18, Township 19 South, Range 32 East, Lea County, New Mexico, as shown on the attached plat. The well has multiple objectives and we have listed the applicable pool and special pool rules, if any, below:

<u>Pool</u>	<u>Well Spacing and Density Requirement</u>
Lusk - Delaware (Oil)	40 acre Proration Units; 330' from any boundary line and 330' from nearest well on unit producing from same pool. (Statewide Rules)
Lusk - Bone Spring (Oil)	Same as above
Lusk - Wolfcamp (Oil)	Same as above
Lusk - Strawn (Oil)	160 acre Proration Units; 660' from any quarter section line and 330' from any quarter-quarter section line. (Special Pool Rules)

Lusk - Atoka (Gas)

320 acre Proration Units; 660' from nearest side boundary and 1980' from nearest end boundary. (State-wide Rules)

Lusk - Morrow (Gas)

640 acre Proration Units; 330' to the outer boundary of the SW/4 NE/4, NW/4 SE/4, NE/4 SW/4, or SE/4 NW/4 of the section. (Special Pool Rules)

Please note that the proposed location is unorthodox as to the Lusk (Atoka) and Lusk (Morrow) Pools, but is orthodox as to all other pools.

Mitchell is also considering requesting approval of non-standard units to permit the establishment of a 281.61 acre unit for the Lusk (Atoka) and Lusk (Morrow) Pools and a 121.61 acre unit for the Lusk (Strawn) Pool.

Mitchell is requesting a waiver of objection from all interested parties so the non-standard units and unorthodox location may be approved without a hearing. Please indicate below whether or not you have any objection to this application and return two (2) executed copies of this letter to me in the enclosed self-addressed, postage paid envelope. The third copy is for your file. If we have not received your response within 30 days of the date of this letter, it will be assumed that you have no objection to this application.

If you have any questions, please call me at (713) 377-5855.

Very truly yours,

MITCHELL ENERGY CORPORATION

George Mullen
Regulatory Affairs Specialist

GM:mtb
horse18.mns

_____ I WAIVE OBJECTION to this application.

_____ I INTEND TO PROTEST this application.

By: _____

Date: _____

enc.

VIA CERTIFIED MAIL - RRR

April 3, 1992

Amax Oil & Gas, Inc.
P.O. Box 42806
Houston, TX 77042

Re: **APPLICATION OF MITCHELL ENERGY CORPORATION
FOR NON-STANDARD UNITS AND UNORTHODOX WELL LOCATION
PROPOSED *CRAZY HORSE "18" FEDERAL WELL NO. 1*
SECTION 18, TOWNSHIP 19 SOUTH, RANGE 32 EAST
LEA COUNTY, NEW MEXICO**



Dear Madam or Sir:

Mitchell Energy Corporation intends to make application for a Permit to Drill the captioned well. The proposed location is 660 feet from the west line and 1980 feet from the north line of Section 18, Township 19 South, Range 32 East, Lea County, New Mexico, as shown on the attached plat. The well has multiple objectives and we have listed the applicable pool and special pool rules, if any, below:

<u>Pool</u>	<u>Well Spacing and Density Requirement</u>
Lusk - Delaware (Oil)	40 acre Proration Units; 330' from any boundary line and 330' from nearest well on unit producing from same pool. (Statewide Rules)
Lusk - Bone Spring (Oil)	Same as above
Lusk - Wolfcamp (Oil)	Same as above
Lusk - Strawn (Oil)	160 acre Proration Units; 660' from any quarter section line and 330' from any quarter-quarter section line. (Special Pool Rules)
Lusk - Atoka (Gas)	320 acre Proration Units; 660' from nearest side boundary and 1980' from nearest end boundary. (Statewide Rules)

Lusk - Morrow (Gas)

640 acre Proration Units; 330' to the outer boundary of the SW/4 NE/4, NW/4 SE/4, NE/4 SW/4, or SE/4 NW/4 of the section. (Special Pool Rules)

Please note that the proposed location is unorthodox as to the Lusk (Atoka) and Lusk (Morrow) Pools, but is orthodox as to all other pools.

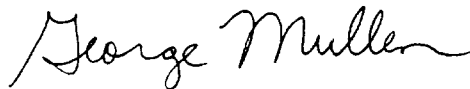
Mitchell is also considering requesting approval of non-standard units to permit the establishment of a 281.61 acre unit for the Lusk (Atoka) and Lusk (Morrow) Pools and a 121.61 acre unit for the Lusk (Strawn) Pool.

Mitchell is requesting a waiver of objection from all interested parties so the non-standard units and unorthodox location may be approved without a hearing. Please indicate below whether or not you have any objection to this application and return two (2) executed copies of this letter to me in the enclosed self-addressed, postage paid envelope. The third copy is for your file. If we have not received your response within 30 days of the date of this letter, it will be assumed that you have no objection to this application.

If you have any questions, please call me at (713) 377-5855.

Very truly yours,

MITCHELL ENERGY CORPORATION



George Mullen
Regulatory Affairs Specialist

GM:mtb
horse18.mns

☒ Amax Oil & Gas, Inc. WAIVES OBJECTION to this application.

☐ Amax Oil & Gas, Inc. INTENDS TO PROTEST this application.

By: Don Deming

Title: Manager - Production Administration

Date: 5/13/92

enc.

VIA CERTIFIED MAIL - RRR

April 3, 1992

Amity Oil Co., Inc.
c/o Robert D. Pulliam, C.P.A.
8131 LBJ Freeway, Ste. 755
Dallas, TX 75251

Re: **APPLICATION OF MITCHELL ENERGY CORPORATION
FOR NON-STANDARD UNITS AND UNORTHODOX WELL LOCATION
PROPOSED *CRAZY HORSE "18" FEDERAL WELL NO. 1*
SECTION 18, TOWNSHIP 19 SOUTH, RANGE 32 EAST
LEA COUNTY, NEW MEXICO**



Dear Madam or Sir:

Mitchell Energy Corporation intends to make application for a Permit to Drill the captioned well. The proposed location is 660 feet from the west line and 1980 feet from the north line of Section 18, Township 19 South, Range 32 East, Lea County, New Mexico, as shown on the attached plat. The well has multiple objectives and we have listed the applicable pool and special pool rules, if any, below:

<u>Pool</u>	<u>Well Spacing and Density Requirement</u>
Lusk - Delaware (Oil)	40 acre Proration Units; 330' from any boundary line and 330' from nearest well on unit producing from same pool. (Statewide Rules)
Lusk - Bone Spring (Oil)	Same as above
Lusk - Wolfcamp (Oil)	Same as above
Lusk - Strawn (Oil)	160 acre Proration Units; 660' from any quarter section line and 330' from any quarter-quarter section line. (Special Pool Rules)
Lusk - Atoka (Gas)	320 acre Proration Units; 660' from nearest side boundary and 1980' from nearest end boundary. (Statewide Rules)

Lusk - Morrow (Gas)

640 acre Proration Units; 330' to the outer boundary of the SW/4 NE/4, NW/4 SE/4, NE/4 SW/4, or SE/4 NW/4 of the section. (Special Pool Rules)

Please note that the proposed location is unorthodox as to the Lusk (Atoka) and Lusk (Morrow) Pools, but is orthodox as to all other pools.

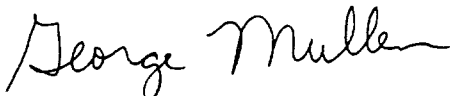
Mitchell is also considering requesting approval of non-standard units to permit the establishment of a 281.61 acre unit for the Lusk (Atoka) and Lusk (Morrow) Pools and a 121.61 acre unit for the Lusk (Strawn) Pool.

Mitchell is requesting a waiver of objection from all interested parties so the non-standard units and unorthodox location may be approved without a hearing. Please indicate below whether or not you have any objection to this application and return two (2) executed copies of this letter to me in the enclosed self-addressed, postage paid envelope. The third copy is for your file. If we have not received your response within 30 days of the date of this letter, it will be assumed that you have no objection to this application.

If you have any questions, please call me at (713) 377-5855.

Very truly yours,

MITCHELL ENERGY CORPORATION





George Mullen
Regulatory Affairs Specialist

GM:mtb
horse18.mns

☒ Amity Oil Co., Inc. WAIVES OBJECTION to this application.

☐ Amity Oil Co., Inc. INTENDS TO PROTEST this application.

By: 

Title: 

Date: 

enc.

VIA CERTIFIED MAIL - RRR

April 3, 1992

BTA Oil Producers
104 South Pecos
Midland, TX 79701



Re: APPLICATION OF MITCHELL ENERGY CORPORATION
FOR NON-STANDARD UNITS AND UNORTHODOX WELL LOCATION
PROPOSED *CRAZY HORSE "18" FEDERAL WELL NO. 1*
SECTION 18, TOWNSHIP 19 SOUTH, RANGE 32 EAST
LEA COUNTY, NEW MEXICO

Dear Madam or Sir:

Mitchell Energy Corporation intends to make application for a Permit to Drill the captioned well. The proposed location is 660 feet from the west line and 1980 feet from the north line of Section 18, Township 19 South, Range 32 East, Lea County, New Mexico, as shown on the attached plat. The well has multiple objectives and we have listed the applicable pool and special pool rules, if any, below:

<u>Pool</u>	<u>Well Spacing and Density Requirement</u>
Lusk - Delaware (Oil)	40 acre Proration Units; 330' from any boundary line and 330' from nearest well on unit producing from same pool. (Statewide Rules)
Lusk - Bone Spring (Oil)	Same as above
Lusk - Wolfcamp (Oil)	Same as above
Lusk - Strawn (Oil)	160 acre Proration Units; 660' from any quarter section line and 330' from any quarter-quarter section line. (Special Pool Rules)

Lusk - Atoka (Gas)

320 acre Proration Units; 660 from nearest side boundary and 1980' from nearest end boundary. (State-wide Rules)

Lusk - Morrow (Gas)

640 acre Proration Units; 330' to the outer boundary of the SW/4 NE/4, NW/4 SE/4, NE/4 SW/4, or SE/4 NW/4 of the section. (Special Pool Rules)

Please note that the proposed location is unorthodox as to the Lusk (Atoka) and Lusk (Morrow) Pools, but is orthodox as to all other pools.

Mitchell is also considering requesting approval of non-standard units to permit the establishment of a 281.61 acre unit for the Lusk (Atoka) and Lusk (Morrow) Pools and a 121.61 acre unit for the Lusk (Strawn) Pool.

Mitchell is requesting a waiver of objection from all interested parties so the non-standard units and unorthodox location may be approved without a hearing. Please indicate below whether or not you have any objection to this application and return two (2) executed copies of this letter to me in the enclosed self-addressed, postage paid envelope. The third copy is for your file. If we have not received your response within 30 days of the date of this letter, it will be assumed that you have no objection to this application.

If you have any questions, please call me at (713) 377-5855.

Very truly yours,

MITCHELL ENERGY CORPORATION



George Mullen
Regulatory Affairs Specialist

GM:mtb
horse18.mns

☒ BTA Oil Producers WAIVES OBJECTION to this application.

☐ BTA Oil Producers INTENDS TO PROTEST this application.

By:



Title:

Exploitation Manager

Date:

May 29, 1992

enc.

VIA CERTIFIED MAIL - RRR

April 3, 1992

Canyon Resources, Inc.
5310 Harvest Hill Road, Ste. 180
Dallas, TX 75230-5805

Re: **APPLICATION OF MITCHELL ENERGY CORPORATION
FOR NON-STANDARD UNITS AND UNORTHODOX WELL LOCATION
PROPOSED *CRAZY HORSE "18" FEDERAL WELL No. 1*
SECTION 18, TOWNSHIP 19 SOUTH, RANGE 32 EAST
LEA COUNTY, NEW MEXICO**



Dear Madam or Sir:

Mitchell Energy Corporation intends to make application for a Permit to Drill the captioned well. The proposed location is 660 feet from the west line and 1980 feet from the north line of Section 18, Township 19 South, Range 32 East, Lea County, New Mexico, as shown on the attached plat. The well has multiple objectives and we have listed the applicable pool and special pool rules, if any, below:

<u>Pool</u>	<u>Well Spacing and Density Requirement</u>
Lusk - Delaware (Oil)	40 acre Proration Units; 330' from any boundary line and 330' from nearest well on unit producing from same pool. (Statewide Rules)
Lusk - Bone Spring (Oil)	Same as above
Lusk - Wolfcamp (Oil)	Same as above
Lusk - Strawn (Oil)	160 acre Proration Units; 660' from any quarter section line and 330' from any quarter-quarter section line. (Special Pool Rules)
Lusk - Atoka (Gas)	320 acre Proration Units; 660 from nearest side boundary and 1980' from nearest end boundary. (Statewide Rules)

Lusk - Morrow (Gas)

640 acre Proration Units; 330' to the outer boundary of the SW/4 NE/4, NW/4 SE/4, NE/4 SW/4, or SE/4 NW/4 of the section. (Special Pool Rules)

Please note that the proposed location is unorthodox as to the Lusk (Atoka) and Lusk (Morrow) Pools, but is orthodox as to all other pools.


Mitchell is also considering requesting approval of non-standard units to permit the establishment of a 281.61 acre unit for the Lusk (Atoka) and Lusk (Morrow) Pools and a 121.61 acre unit for the Lusk (Strawn) Pool.

Mitchell is requesting a waiver of objection from all interested parties so the non-standard units and unorthodox location may be approved without a hearing. Please indicate below whether or not you have any objection to this application and return two (2) executed copies of this letter to me in the enclosed self-addressed, postage paid envelope. The third copy is for your file. If we have not received your response within 30 days of the date of this letter, it will be assumed that you have no objection to this application.

If you have any questions, please call me at (713) 377-5855.

Very truly yours,

MITCHELL ENERGY CORPORATION



George Mullen
Regulatory Affairs Specialist

GM:mtb
horse18.mns

☒ Canyon Resources, Inc. WAIVES OBJECTION to this application.

☐ Canyon Resources, Inc. INTENDS TO PROTEST this application.

By:



Title:

PRESIDENT

Date:

5/6/92

enc.



VIA CERTIFIED MAIL - RRR

April 3, 1992

Chevron USA Inc.
15 Smith Road
Midland, TX 79705

Re: **APPLICATION OF MITCHELL ENERGY CORPORATION
FOR NON-STANDARD UNITS AND UNORTHODOX WELL LOCATION
PROPOSED *CRAZY HORSE "18" FEDERAL WELL NO. 1*
SECTION 18, TOWNSHIP 19 SOUTH, RANGE 32 EAST
LEA COUNTY, NEW MEXICO**



Dear Madam or Sir:

Mitchell Energy Corporation intends to make application for a Permit to Drill the captioned well. The proposed location is 660 feet from the west line and 1980 feet from the north line of Section 18, Township 19 South, Range 32 East, Lea County, New Mexico, as shown on the attached plat. The well has multiple objectives and we have listed the applicable pool and special pool rules, if any, below:

<u>Pool</u>	<u>Well Spacing and Density Requirement</u>
Lusk - Delaware (Oil)	40 acre Proration Units; 330' from any boundary line and 330' from nearest well on unit producing from same pool. (Statewide Rules)
Lusk - Bone Spring (Oil)	Same as above
Lusk - Wolfcamp (Oil)	Same as above
Lusk - Strawn (Oil)	160 acre Proration Units; 660' from any quarter section line and 330' from any quarter-quarter section line. (Special Pool Rules)
Lusk - Atoka (Gas)	320 acre Proration Units; 660' from nearest side boundary and 1980' from nearest end boundary. (Statewide Rules)

Lusk - Morrow (Gas)

640 acre Proration Units; 330' to the outer boundary of the SW/4 NE/4, NW/4 SE/4, NE/4 SW/4, or SE/4 NW/4 of the section. (Special Pool Rules)

Please note that the proposed location is unorthodox as to the Lusk (Atoka) and Lusk (Morrow) Pools, but is orthodox as to all other pools.

Mitchell is also considering requesting approval of non-standard units to permit the establishment of a 281.61 acre unit for the Lusk (Atoka) and Lusk (Morrow) Pools and a 121.61 acre unit for the Lusk (Strawn) Pool.

Mitchell is requesting a waiver of objection from all interested parties so the non-standard units and unorthodox location may be approved without a hearing. Please indicate below whether or not you have any objection to this application and return two (2) executed copies of this letter to me in the enclosed self-addressed, postage paid envelope. The third copy is for your file. If we have not received your response within 30 days of the date of this letter, it will be assumed that you have no objection to this application.

If you have any questions, please call me at (713) 377-5855.

Very truly yours,

MITCHELL ENERGY CORPORATION



George Mullen
Regulatory Affairs Specialist

GM:mtb
horse18.mns

 X Chevron USA, Inc. WAIVES OBJECTION to this application.

 Chevron USA, Inc. INTENDS TO PROTEST this application.

By: JL Godbold III

Title: Special Projects - Supervisor

Date: April 10, 1992

enc.

VIA CERTIFIED MAIL - RRR

April 3, 1992

Halliburton Resource Management
P.O. Box 1411
Dallas, TX 75221

Re: **APPLICATION OF MITCHELL ENERGY CORPORATION
FOR NON-STANDARD UNITS AND UNORTHODOX WELL LOCATION
PROPOSED *CRAZY HORSE "18" FEDERAL WELL No. 1*
SECTION 18, TOWNSHIP 19 SOUTH, RANGE 32 EAST
LEA COUNTY, NEW MEXICO**



Dear Madam or Sir:

Mitchell Energy Corporation intends to make application for a Permit to Drill the captioned well. The proposed location is 660 feet from the west line and 1980 feet from the north line of Section 18, Township 19 South, Range 32 East, Lea County, New Mexico, as shown on the attached plat. The well has multiple objectives and we have listed the applicable pool and special pool rules, if any, below:

<u>Pool</u>	<u>Well Spacing and Density Requirement</u>
Lusk - Delaware (Oil)	40 acre Proration Units; 330' from any boundary line and 330' from nearest well on unit producing from same pool. (Statewide Rules)
Lusk - Bone Spring (Oil)	Same as above
Lusk - Wolfcamp (Oil)	Same as above
Lusk - Strawn (Oil)	160 acre Proration Units; 660' from any quarter section line and 330' from any quarter-quarter section line. (Special Pool Rules)
Lusk - Atoka (Gas)	320 acre Proration Units; 660 from nearest side boundary and 1980' from nearest end boundary. (State-wide Rules)

Lusk - Morrow (Gas)

640 acre Proration Units; 330' to the outer boundary of the SW/4 NE/4, NW/4 SE/4, NE/4 SW/4, or SE/4 NW/4 of the section. (Special Pool Rules)

Please note that the proposed location is unorthodox as to the Lusk (Atoka) and Lusk (Morrow) Pools, but is orthodox as to all other pools.

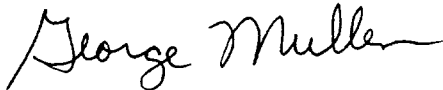
Mitchell is also considering requesting approval of non-standard units to permit the establishment of a 281.61 acre unit for the Lusk (Atoka) and Lusk (Morrow) Pools and a 121.61 acre unit for the Lusk (Strawn) Pool.

Mitchell is requesting a waiver of objection from all interested parties so the non-standard units and unorthodox location may be approved without a hearing. Please indicate below whether or not you have any objection to this application and return two (2) executed copies of this letter to me in the enclosed self-addressed, postage paid envelope. The third copy is for your file. If we have not received your response within 30 days of the date of this letter, it will be assumed that you have no objection to this application.

If you have any questions, please call me at (713) 377-5855.

Very truly yours,

MITCHELL ENERGY CORPORATION



George Mullen
Regulatory Affairs Specialist

GM:mtb
horse18.mns

☒ Halliburton Resource Mgmt. WAIVES OBJECTION to this application.
☐ Halliburton Resource Mgmt. INTENDS TO PROTEST this application.

By: Steve Collins

Title: Vice President Engineering

Date: April 7, 1992

enc.

VIA CERTIFIED MAIL - RRR

April 3, 1992

Kerr-McGee Corporation
P.O. Box 25861
Oklahoma City, OK 73125-3123

RECEIVED

APR 03 1992

OIL & GAS DIVISION
JOINT VENTURE

Re: **APPLICATION OF MITCHELL ENERGY CORPORATION
FOR NON-STANDARD UNITS AND UNORTHODOX WELL LOCATION
PROPOSED CRAZY HORSE "18" FEDERAL WELL NO. 1
SECTION 18, TOWNSHIP 19 SOUTH, RANGE 32 EAST
LEA COUNTY, NEW MEXICO**



Dear Madam or Sir:

Mitchell Energy Corporation intends to make application for a Permit to Drill the captioned well. The proposed location is 660 feet from the west line and 1980 feet from the north line of Section 18, Township 19 South, Range 32 East, Lea County, New Mexico, as shown on the attached plat. The well has multiple objectives and we have listed the applicable pool and special pool rules, if any, below:

<u>Pool</u>	<u>Well Spacing and Density Requirement</u>
Lusk - Delaware (Oil)	40 acre Proration Units; 330' from any boundary line and 330' from nearest well on unit producing from same pool. (Statewide Rules)
Lusk - Bone Spring (Oil)	Same as above
Lusk - Wolfcamp (Oil)	Same as above
Lusk - Strawn (Oil)	160 acre Proration Units; 660' from any quarter section line and 330' from any quarter-quarter section line. (Special Pool Rules)
Lusk - Atoka (Gas)	320 acre Proration Units; 660' from nearest side boundary and 1980' from nearest end boundary. (Statewide Rules)

Lusk - Morrow (Gas)

640 acre Proration Units; 330' to the outer boundary of the SW/4 NE/4, NW/4 SE/4, NE/4 SW/4, or SE/4 NW/4 of the section. (Special Pool Rules)

Please note that the proposed location is unorthodox as to the Lusk (Atoka) and Lusk (Morrow) Pools, but is orthodox as to all other pools.

Mitchell is also considering requesting approval of non-standard units to permit the establishment of a 281.61 acre unit for the Lusk (Atoka) and Lusk (Morrow) Pools and a 121.61 acre unit for the Lusk (Strawn) Pool.

Mitchell is requesting a waiver of objection from all interested parties so the non-standard units and unorthodox location may be approved without a hearing. Please indicate below whether or not you have any objection to this application and return two (2) executed copies of this letter to me in the enclosed self-addressed, postage paid envelope. The third copy is for your file. If we have not received your response within 30 days of the date of this letter, it will be assumed that you have no objection to this application.

If you have any questions, please call me at (713) 377-5855.

Very truly yours,

MITCHELL ENERGY CORPORATION


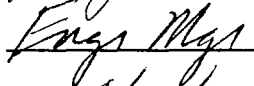
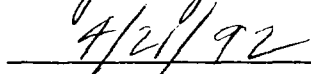


George Mullen
Regulatory Affairs Specialist

GM:mtb
horse18.mns

☒ Kerr-McGee Corp. WAIVES OBJECTION to this application.

☐ Kerr-McGee Corp. INTENDS TO PROTEST this application.

By: 
Title: 
Date: 

enc.

APR 20 1992

VIA CERTIFIED MAIL - RRR

April 15, 1992

Marbob Energy Corp.
P.O. Drawer 217
Artesia, NM 88210



Re: APPLICATION OF MITCHELL ENERGY CORPORATION
FOR NON-STANDARD UNITS AND UNORTHODOX WELL LOCATION
PROPOSED *CRAZY HORSE "18" FEDERAL WELL NO. 1*
SECTION 18, TOWNSHIP 19 SOUTH, RANGE 32 EAST
LEA COUNTY, NEW MEXICO

Dear Madam or Sir:

Mitchell Energy Corporation intends to make application for a Permit to Drill the captioned well. The proposed location is 660 feet from the west line and 1980 feet from the north line of Section 18, Township 19 South, Range 32 East, Lea County, New Mexico, as shown on the attached plat. The well has multiple objectives and we have listed the applicable pool and special pool rules, if any, below:

<u>Pool</u>	<u>Well Spacing and Density Requirement</u>
Lusk - Delaware (Oil)	40 acre Proration Units; 330' from any boundary line and 330' from nearest well on unit producing from same pool. (Statewide Rules)
Lusk - Bone Spring (Oil)	Same as above
Lusk - Wolfcamp (Oil)	Same as above
Lusk - Strawn (Oil)	160 acre Proration Units; 660' from any quarter section line and 330' from any quarter-quarter section line. (Special Pool Rules)

Lusk - Atoka (Gas)

320 acre Proration Units; 660 from nearest side boundary and 1980' from nearest end boundary. (State-wide Rules)

Lusk - Morrow (Gas)

640 acre Proration Units; 330' to the outer boundary of the SW/4 NE/4, NW/4 SE/4, NE/4 SW/4, or SE/4 NW/4 of the section. (Special Pool Rules)

Please note that the proposed location is unorthodox as to the Lusk (Atoka) and Lusk (Morrow) Pools, but is orthodox as to all other pools.

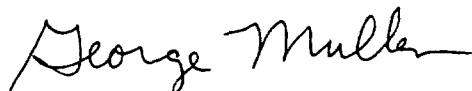
Mitchell is also considering requesting approval of non-standard units to permit the establishment of a 281.61 acre unit for the Lusk (Atoka) and Lusk (Morrow) Pools and a 121.61 acre unit for the Lusk (Strawn) Pool.

Mitchell is requesting a waiver of objection from all interested parties so the non-standard units and unorthodox location may be approved without a hearing. Please indicate below whether or not you have any objection to this application and return two (2) executed copies of this letter to me in the enclosed self-addressed, postage paid envelope. The third copy is for your file. If we have not received your response within 30 days of the date of this letter, it will be assumed that you have no objection to this application.

If you have any questions, please call me at (713) 377-5855.

Very truly yours,

MITCHELL ENERGY CORPORATION



George Mullen
Regulatory Affairs Specialist

GM:mtb
horse18.mns

X Marbob Energy Corp. WAIVES OBJECTION to this application.

 Marbob Energy Corp. INTENDS TO PROTEST this application.

By: Raye Miller

Title: Attorney-in-fact

Date: 5/11/92

enc.

VIA CERTIFIED MAIL - RRR

April 3, 1992

Parker & Parsley Development Corp.
P.O. Drawer 3178
Midland, TX 79702-3178

Re: **APPLICATION OF MITCHELL ENERGY CORPORATION
FOR NON-STANDARD UNITS AND UNORTHODOX WELL LOCATION
PROPOSED CRAZY HORSE "18" FEDERAL WELL No. 1
SECTION 18, TOWNSHIP 19 SOUTH, RANGE 32 EAST
LEA COUNTY, NEW MEXICO**



Dear Madam or Sir:

Mitchell Energy Corporation intends to make application for a Permit to Drill the captioned well. The proposed location is 660 feet from the west line and 1980 feet from the north line of Section 18, Township 19 South, Range 32 East, Lea County, New Mexico, as shown on the attached plat. The well has multiple objectives and we have listed the applicable pool and special pool rules, if any, below:

<u>Pool</u>	<u>Well Spacing and Density Requirement</u>
Lusk - Delaware (Oil)	40 acre Proration Units; 330' from any boundary line and 330' from nearest well on unit producing from same pool. (Statewide Rules)
Lusk - Bone Spring (Oil)	Same as above
Lusk - Wolfcamp (Oil)	Same as above
Lusk - Strawn (Oil)	160 acre Proration Units; 660' from any quarter section line and 330' from any quarter-quarter section line. (Special Pool Rules)
Lusk - Atoka (Gas)	320 acre Proration Units; 660' from nearest side boundary and 1980' from nearest end boundary. (Statewide Rules)

640 acre Proration Units; 330' to the outer boundary of the SW/4 NE/4, NW/4 SE/4, NE/4 SW/4, or SE/4 NW/4 of the section. (Special Pool Rules)

Mitchell is also considering requesting approval of non-standard units to permit the establishment of a 281.61 acre unit for the Lusk (Atoka) and Lusk (Morrow) Pools and a 121.61 acre unit for the Lusk (Strawn) Pool.

If you have any questions, please call me at (713) 377-5855.

MITCHELL ENERGY CORPORATION

George Muller

GM:mtb
horse18.mns

X Parker & Parsley Develop. Corp. WAIVES OBJECTION to this application.

Parker & Parsley Develop. Corp. INTENDS TO PROTEST this application.

By:

Title:

Date:

enc.

VIA CERTIFIED MAIL - RRR

April 3, 1992

Phillips Petroleum Company
4001 Penbrook
Odessa, TX 79762

Received
APR 06 1992
P.B.P. Regulatory Section

Re: **APPLICATION OF MITCHELL ENERGY CORPORATION
FOR NON-STANDARD UNITS AND UNORTHODOX WELL LOCATION
PROPOSED CRAZY HORSE "18" FEDERAL WELL NO. 1
SECTION 18, TOWNSHIP 19 SOUTH, RANGE 32 EAST
LEA COUNTY, NEW MEXICO**



Dear Madam or Sir:

Mitchell Energy Corporation intends to make application for a Permit to Drill the captioned well. The proposed location is 660 feet from the west line and 1980 feet from the north line of Section 18, Township 19 South, Range 32 East, Lea County, New Mexico, as shown on the attached plat. The well has multiple objectives and we have listed the applicable pool and special pool rules, if any, below:

<u>Pool</u>	<u>Well Spacing and Density Requirement</u>
Lusk - Delaware (Oil)	40 acre Proration Units; 330' from any boundary line and 330' from nearest well on unit producing from same pool. (Statewide Rules)
Lusk - Bone Spring (Oil)	Same as above
Lusk - Wolfcamp (Oil)	Same as above
Lusk - Strawn (Oil)	160 acre Proration Units; 660' from any quarter section line and 330' from any quarter-quarter section line. (Special Pool Rules)
Lusk - Atoka (Gas)	320 acre Proration Units; 660' from nearest side boundary and 1980' from nearest end boundary. (Statewide Rules)

Lusk - Morrow (Gas)

640 acre Proration Units; 330' to the outer boundary of the SW/4 NE/4, NW/4 SE/4, NE/4 SW/4, or SE/4 NW/4 of the section. (Special Pool Rules)

Please note that the proposed location is unorthodox as to the Lusk (Atoka) and Lusk (Morrow) Pools, but is orthodox as to all other pools.

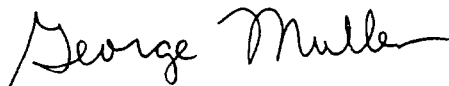
Mitchell is also considering requesting approval of non-standard units to permit the establishment of a 281.61 acre unit for the Lusk (Atoka) and Lusk (Morrow) Pools and a 121.61 acre unit for the Lusk (Strawn) Pool.

Mitchell is requesting a waiver of objection from all interested parties so the non-standard units and unorthodox location may be approved without a hearing. Please indicate below whether or not you have any objection to this application and return two (2) executed copies of this letter to me in the enclosed self-addressed, postage paid envelope. The third copy is for your file. If we have not received your response within 30 days of the date of this letter, it will be assumed that you have no objection to this application.

If you have any questions, please call me at (713) 377-5855.

Very truly yours,

MITCHELL ENERGY CORPORATION



George Mullen
Regulatory Affairs Specialist

GM:mtb
horse18.mns

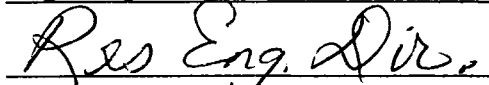
☒ Phillips Petroleum Co. WAIVES OBJECTION to this application.

☐ Phillips Petroleum Co. INTENDS TO PROTEST this application.

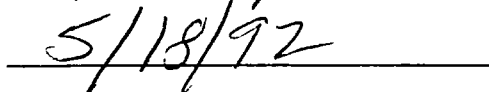
By:



Title:



Date:



enc.