

COUNTY Eddy

POOL Bandana Point Morrow Gas

TOWNSHIP 23 South

RANGE 24 East

NMPM

6	5	4	3	2	1
7	8	9	10	11	12
18	17	16	15	14	13
19	20	21	22	23	24
30	29	28	27	26	25
31	32	33	34	35	36

PURPOSE: One completed gas well capable of producing.

Yates Petroleum Corp. Azotea AJZ Federal No. 1 located in Unit E of Section 9, Township 23 South, Range 24 East NMPM. It was completed February 10, 1992, in the Morrow formation. The top of the perforations is at 10,516 feet.

Proposed pool boundary outlined in red. Section 9: W/2

COUNTY Eddy

POOL South Bandana Point Strawn Gas

TOWNSHIP 23 South

RANGE 24 East

NMPM

6	5	4	3	2	1
7	8	9	10	11	12
18	17	16	15	14	13
19	20	21	22	23	24
30	29	28	27	26	25
31	32	33	34	35	36

PURPOSE: One completed gas well capable of producing.

Yates Petroleum Corp. Azotea AJZ Federal No. 1 located in Unit E of Section 9, Township 23 South, Range 24 East NMPM. It was completed February 10, 1992, in the Strawn Gas formation. The top of the perforations is at 8,903 feet.

Proposed pool boundary outlined in red. Section 9: W/2

COUNTY Eddy

POOL South Burton Yates Gas

TOWNSHIP 20 South

RANGE 29 East

NMPM

6	5	4	3	2	1
7	8	9	10	11	12
18	17	16	15	14	13
19	20	21	22	23	24
30	29	28	27	26	25
31	32	33	34	35	36

PURPOSE: One completed Gas well capable of producing.

Vision Energy Inc. State No. 1 located in Unit M of Section 21, Township 20 South Range 29 East, NMPM. It was completed December 13, 1991, in the Yates formation. The top of the perforations is at 527 feet.

Proposed pool boundary outlined in red. Section 21: SW/4

COUNTY Eddy

POOL Cottonwood Spring Upper Penn Gas

TOWNSHIP 26 South

RANGE 25 East

NMPM

6	5	4	3	2	1		
7	8	9	10	11	12		
18	17	16	15	14	13		
19	20	21	22	23	24		
30	29	28	27	26	25		
31	32	33	34	35	36		

PURPOSE: One completed gas well capable of producing.

H.E. Lee Chelsi No. 1 located in Unit J of Section 2, Township 26 South,
Range 25 East, NMPM It was completed December 27, 1991, in the Upper Penn formation.
The top of the perforations is at 9,830 feet.

Proposed pool boundary outlined in red. Section 2: E/2

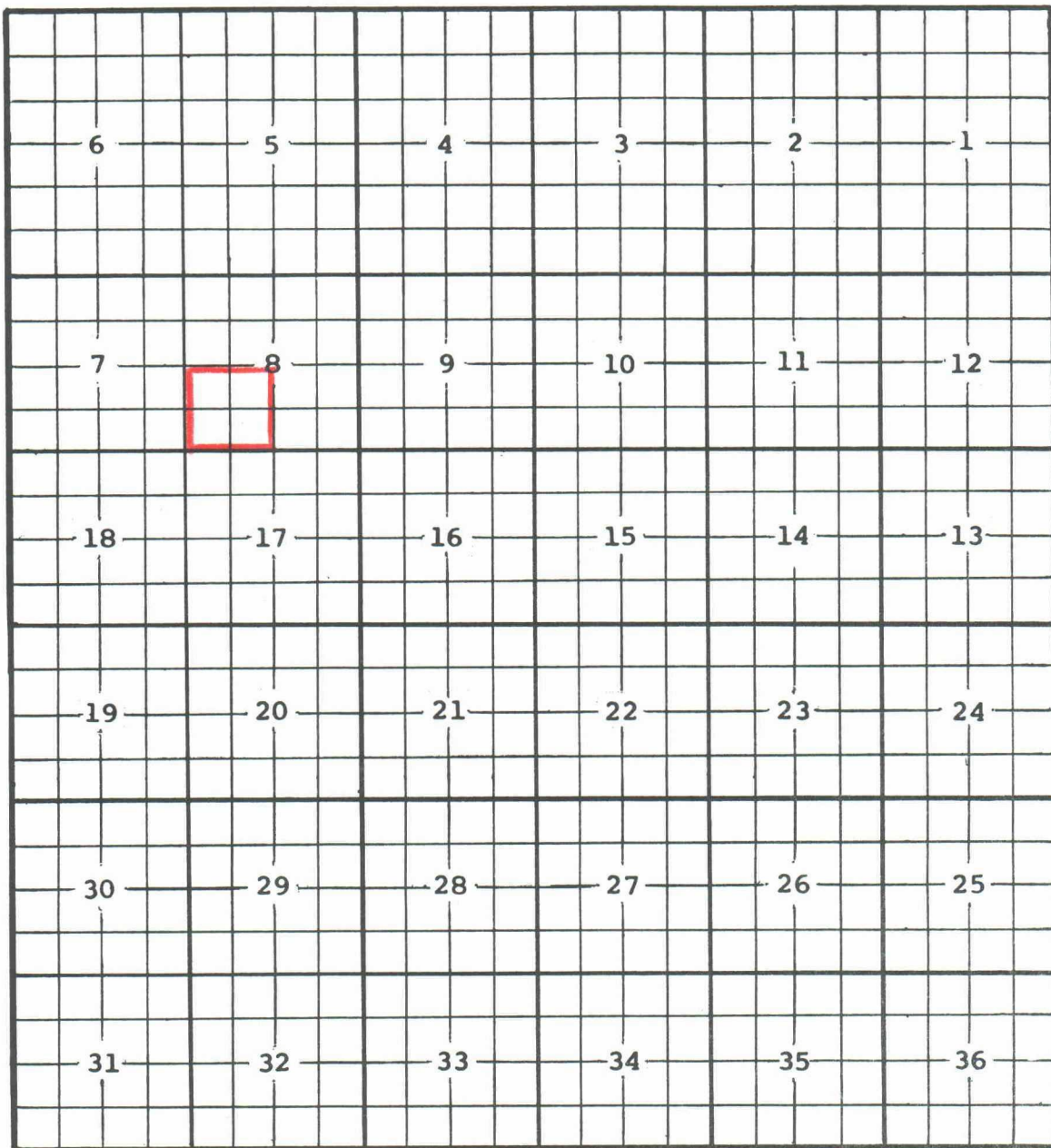
COUNTY Eddy

POOL South Golden Lane Delaware

TOWNSHIP 21 South

RANGE 29 East

NMPM



PURPOSE: One completed oil well capable of producing.

Bass Enterprises Prod. Co. Big Eddy Unit No. 113 located in Unit K of Section 8, Township 21 South, Range 29 East, NMPM. It was completed April 10, 1992, in the Delaware formation. The top of the perforations is at 4,238 feet.

Proposed pool boundary outlined in red. Section 8: SW/4

COUNTY Eddy

POOL Saladar Upper Penn Gas

TOWNSHIP 20 South

RANGE 27 East

NMPM

6	5	4	3	2	1
7	8	9	10	11	12
18	17	16	15	14	13
19	20	21	22	23	24
30	29	28	27	26	25
31	32	33	34	35	36

PURPOSE: One completed gas well capable of producing.

Premier Production Co. Eddy FV State Com No. 1 located in Unit H of Section 25,
Township 20 South, Range 27 East, NMPM. It was completed May 23, 1992,
in the Upper Penn formation. The top of the perforations is at 10,014 feet.

Proposed pool boundary outlined in red. Section 25: E/2

COUNTY Eddy

POOL North San Lorenzo Bone Spring

TOWNSHIP 25 South

RANGE 28 East

NMPM

6	5	4	3	2	1
7	8	9	10	11	12
18	17	16	15	14	13
19	20	21	22	23	24
30	29	28	27	26	25
31	32	33	34	35	36

PURPOSE: One completed oil well capable of producing.

Bird Creek Resources, Inc. Salt Draw 11 Federal Com No. 1 located in Unit G of

Section 11, Township 25 South, Range 28 East, NMPM. It was completed April 12, 1992,
in the Bone Spring formation. The top of the perforations is at 6,465 feet.

Proposed pool boundary outlined in red. Section 11 : NE/4

COUNTY Eddy

POOL West Sand Dunes Delaware

TOWNSHIP 23 South

RANGE 31 East

NMPM

6	5	4	3	2	1
7	8	9	10	11	12
18	17	16	15	14	13
19	20	21	22	23	24
30	29	28	27	26	25
31	32	33	34	35	36

PURPOSE: One completed oil well capable of producing.

Pogo Producing Company Mobil Federal No. 1 located in Unit J of Section 29, Township 23 South, Range 31 East, NMPM. It was completed March 21, 1992, in the Delaware formation. The top of the perforations is at 7,820 feet.

Proposed pool boundary outlined in red. Section 29: SE/4

COUNTY Eddy

POOL Bandana Point Upper Penn Gas

TOWNSHIP 23 South

RANGE 24 East

NMPM

6	5	4	3	2	1	
7	8	9	10	11	12	
18	17	16	15	14	13	
19	20	21	22	23	24	
30	29	28	27	26	25	
31	32	33	34	35	36	

PURPOSE: One completed gas well capable of producing.

Yates Petroleum Corp. Azotea AJZ Federal No 1 located in Unit E of Section 9,
Township 23 South, Range 24 East, NMPM. It was completed February 10, 1992, in the
Upper Penn formation. The top of the perforations is at 8,662 feet.

Pool boundary outlined in red.

Proposed pool extension outlined in green. Section 9: W/2

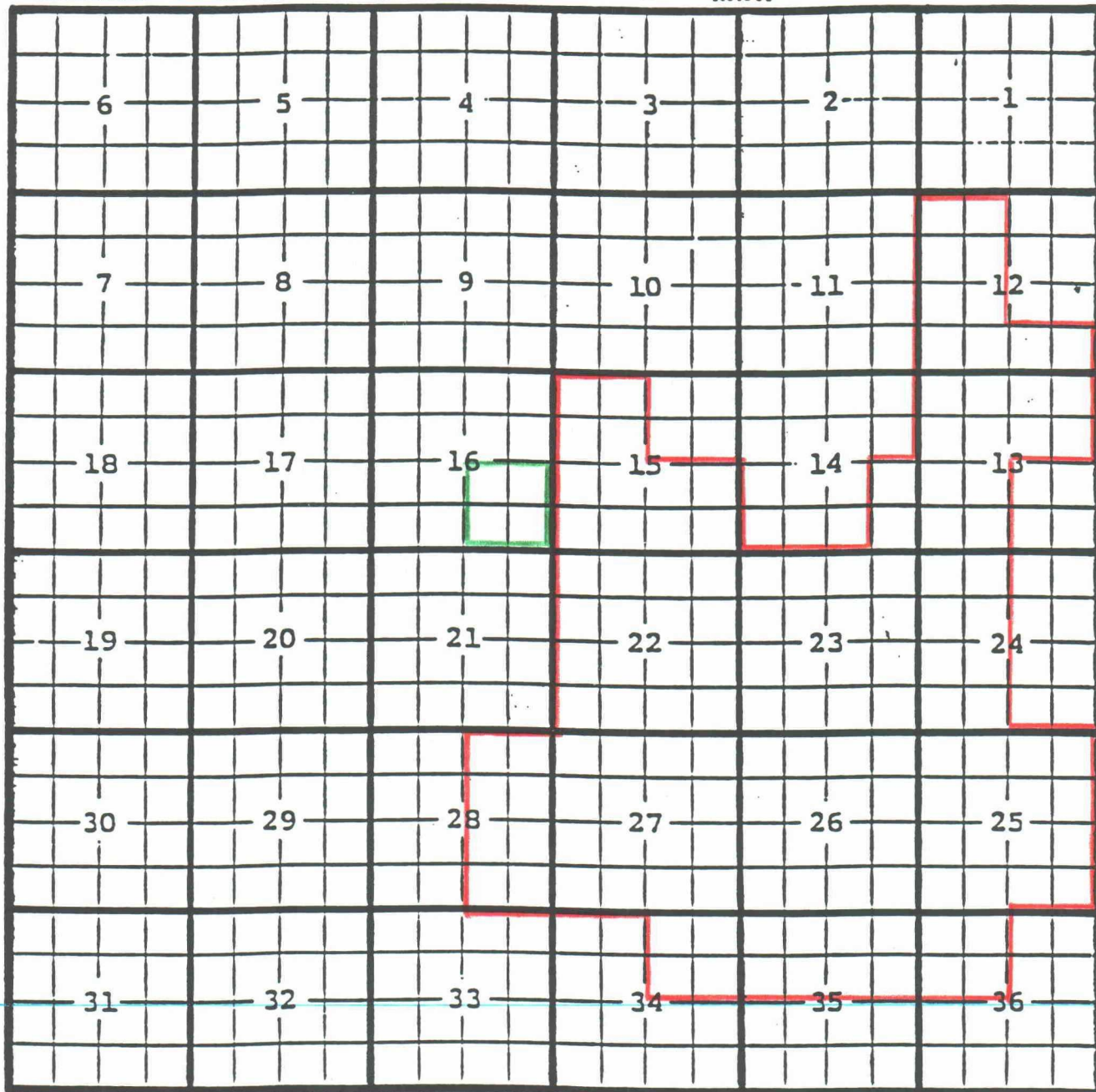
COUNTY Eddy

POOL Brushy Draw-Delaware

TOWNSHIP 26 South

RANGE 29 East

NMPM



STATE
LINE

PURPOSE: One completed oil well capable of producing.

Pogo Producing Co. DiMaggio No. 1 located in Unit J of Section 16, Township 26 South,
Range 29 East, NMPM. It was completed March 1, 1992 in the Delaware formation. The
top of the perforations is at 4,996 feet.

Pool boundary outlined in red.

Proposed pool extension outlined in green. Section 16: SE/4

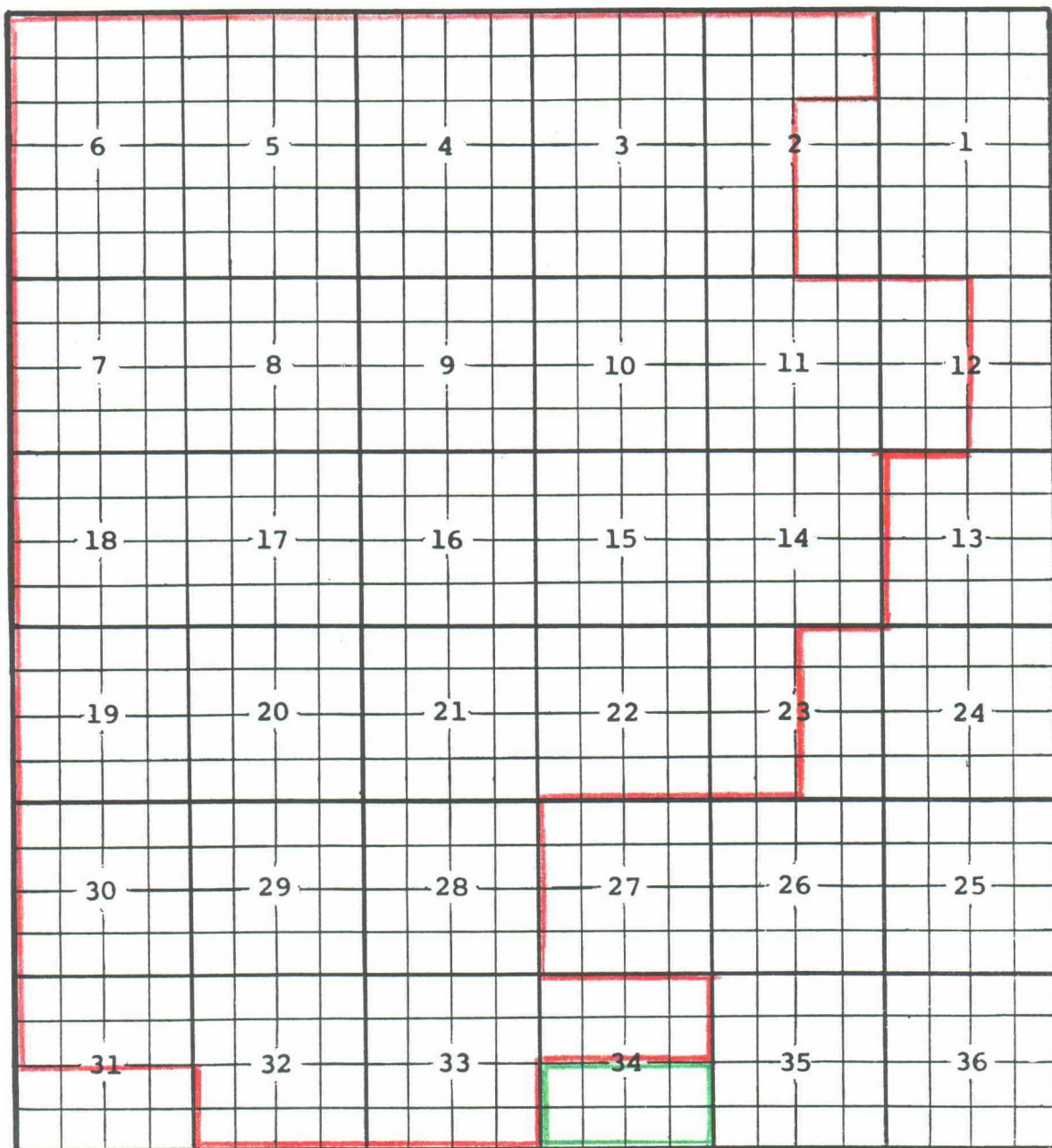
COUNTY Eddy

POOL Burton Flat Morrow Gas

TOWNSHIP 21 South

RANGE 27 East

NMPM



PURPOSE: One completed gas well capable of producing.

Oxy USA Inc. Elizondo A Federal No. 5 located in Unit K of Section 30⁸, Township 21 South, Range 27 East, NMPM. It was completed January 1, 1992, in the Morrow formation. The top of the perforations is at 11,406 feet.

Pool boundary outlined in red.

Proposed pool extension outlined in green. Section 34: S/2

POOL West Burton Flat Strawn Gas

TOWNSHIP 21 South

RANGE 26 East

NMPM

A 6x6 grid with numbers 1 through 36. The numbers are arranged in a boustrophedon pattern: Row 1 (right to left): 1, 2, 3, 4, 5, 6; Row 2 (left to right): 7, 8, 9, 10, 11, 12; Row 3 (right to left): 13, 14, 15, 16, 17, 18; Row 4 (left to right): 19, 20, 21, 22, 23, 24; Row 5 (right to left): 25, 26, 27, 28, 29, 30; Row 6 (left to right): 31, 32, 33, 34, 35, 36. A red box highlights the top-right corner (cells containing 1 and 2). A green box highlights the cell containing 12.

PURPOSE : One completed gas well capable of producing.

Bridge Oil Co. L.P. Federal 12 Com No. 1 located in Unit A of Section 12,
Township 21 South, Range 26 East, NMPM. It was completed April 11, 1992,
in the Strawn formation. The top of the perforations is at 10,007 feet.

Pool boundary outlined in red.

Proposed pool extension outlined in green. T-21, R-26E Sec. 12: N/2

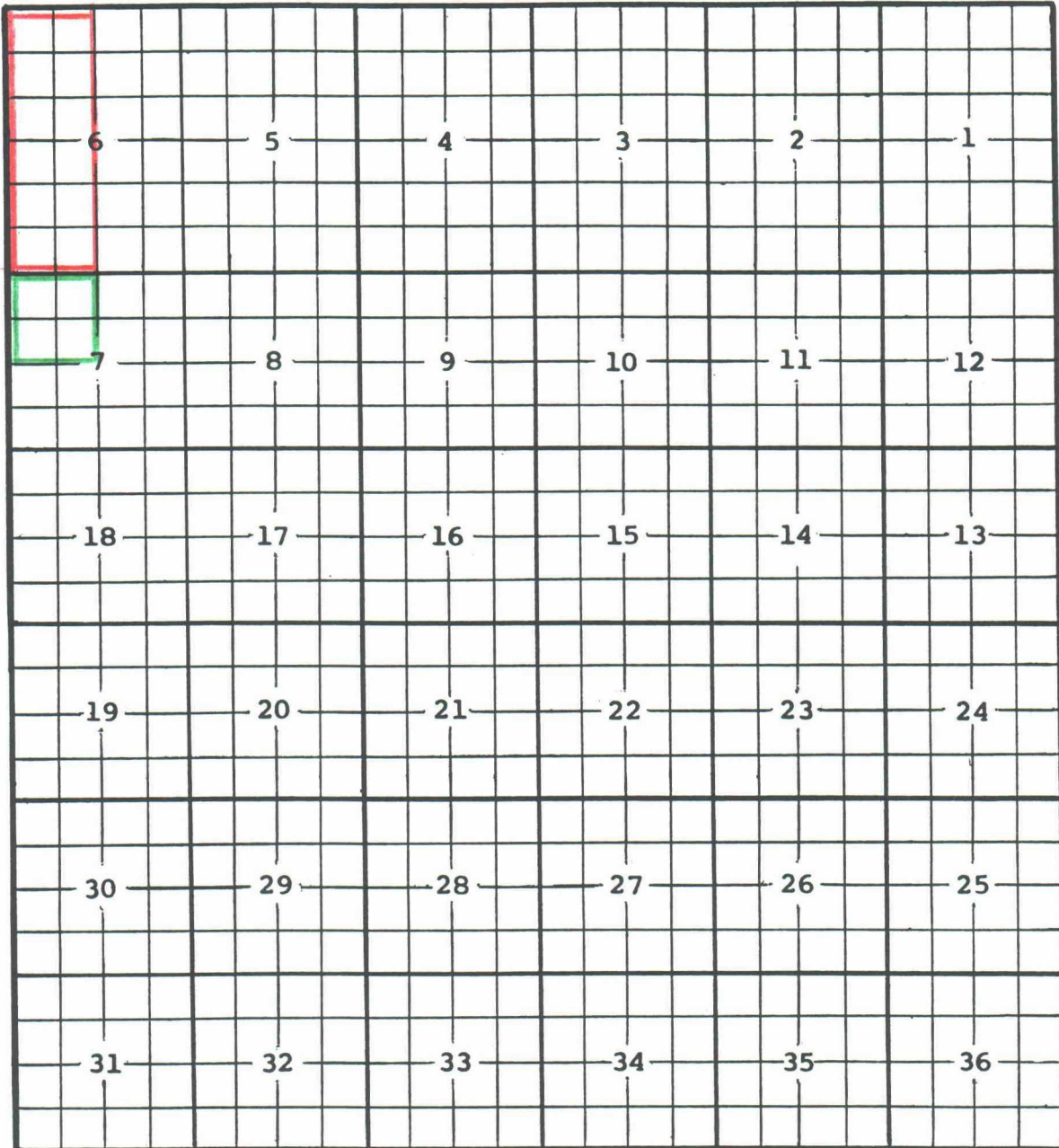
COUNTY Eddy

POOL West Burton Flat Strawn Gas

TOWNSHIP 21 South

RANGE 27 East

NMPM



PURPOSE: One completed gas well capable of producing.

Bridge Oil Co. L.P. Federal 12 Com No. 1 located in Unit A of Section 12, Township 21 South, Range 26 East. NMPM. It was completed April 11, 1992, in the Strawn formation. The top of the perforations is at 10,007 feet.

Pool boundary outlined in red.

Proposed pool extension outlined in green. T-21S, R-27E Sec. 7: NW/4

COUNTY Eddy

POOL South Carlsbad Strawn Gas

TOWNSHIP 22 South

RANGE 27 East

NMPM

6	5	4	3	2	1
7	8	9	10	11	12
18	17	16	15	14	13
19	20	21	22	23	24
30	29	28	27	26	25
31	32	33	34	35	36

PURPOSE: One completed gas well capable of producing.

OXY USA Inc. Merland A No. 1 located in Unit 0 of Section 19, Township 22 South, Range 27 East, NMPM. It was completed December 17, 1991, in the Strawn formation. The top of the perforations is at 10,329 feet.

Pool boundary outlined in red.

Proposed pool extension outlined in green.

Section 19: S/2

Section 30: NE/4

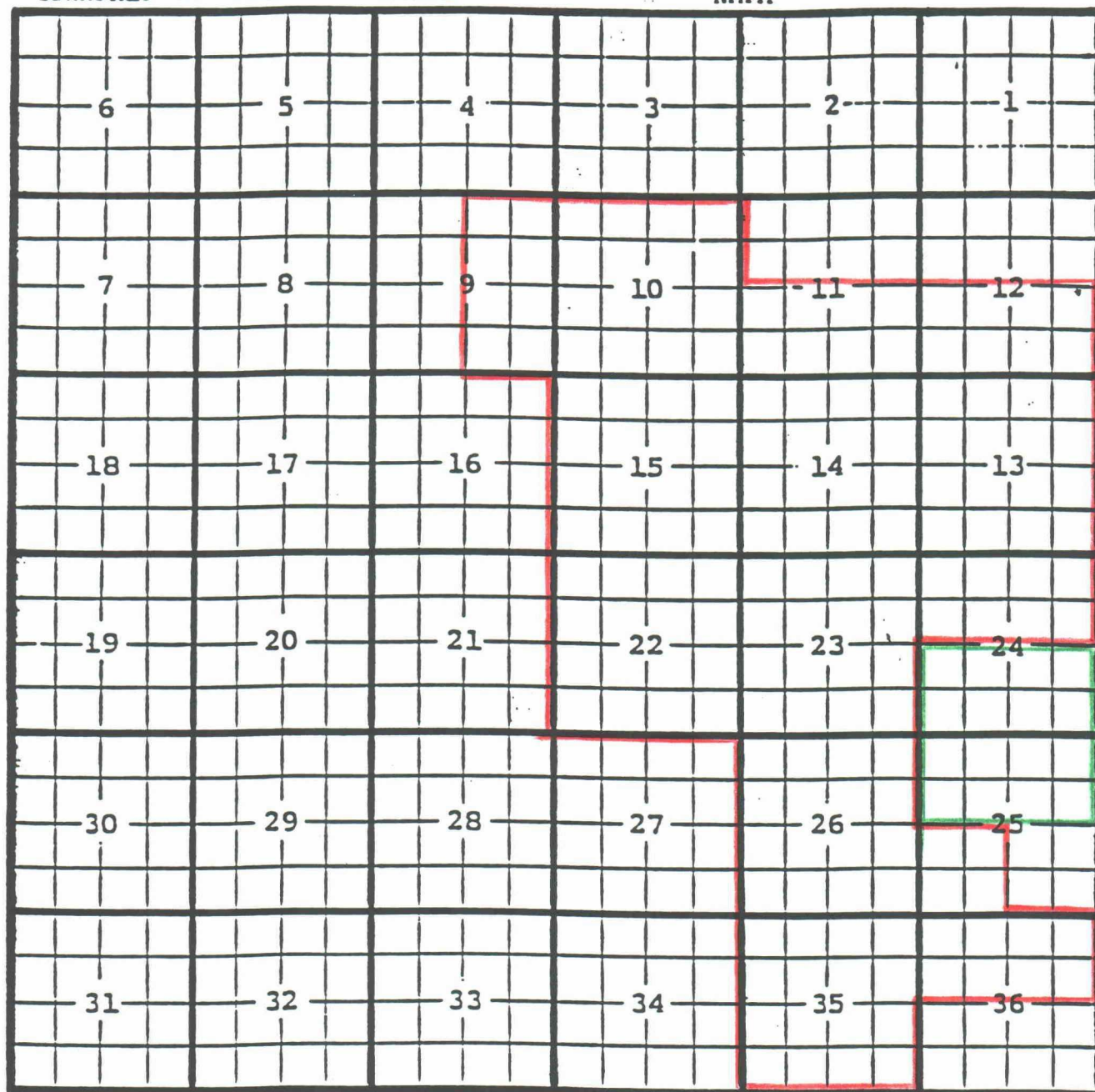
COUNTY Eddy

POOL South Dagger Draw Upper Penn Associated Pool

TOWNSHIP 20 South

RANGE 24 East

NMPM



PURPOSE: One completed oil well capable of producing.

Yates Petroleum Corp. Palo Verde AJV Federal Com No. 1 located in Unit M Section 24 Township 20 South, Range 24 East, NMPM. It was completed April 13, 1992, in the the Upper Penn formation. The top of the perforations is at 7,718 feet

Pool boundary outlined in red.

Proposed pool extension outlined in green.

Section 24: S/2

Section 25: N/2

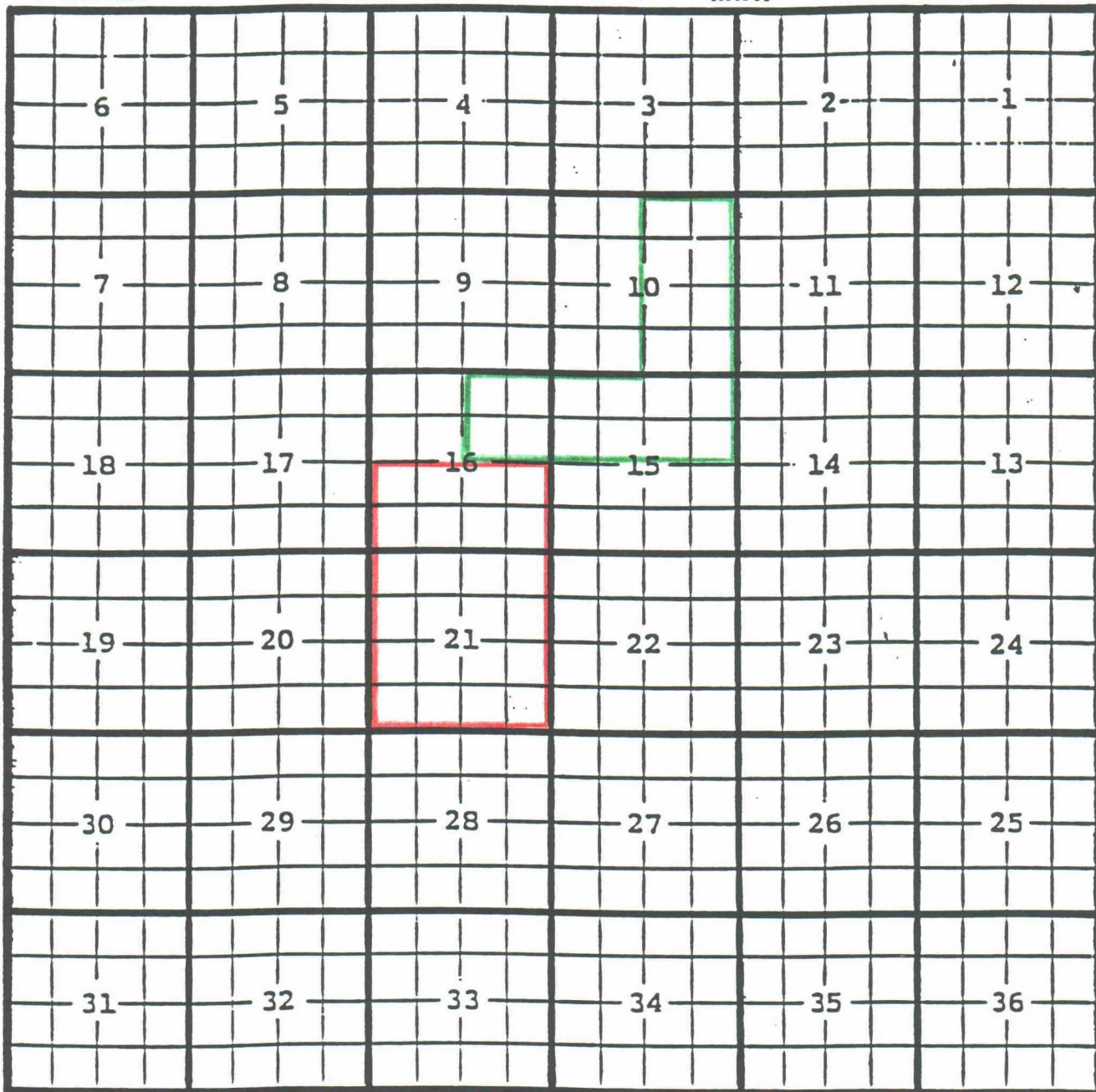
COUNTY Eddy

POOL Frontier Hills Strawn Gas

TOWNSHIP 23 South

RANGE 26 East

NMPM



PURPOSE: One completed gas well capable of producing.

Vintage Petroleum Inc. Allied State No. 1 located in Unit I Section 10, Township 23 South, Range 26 East. NMPM. It was completed April 28, 1992 in the Strawn formation. The top of the perforations is at 10, 552 feet.

Pool boundary outlined in red.

Proposed pool extension outlined in green.

Sec. 10: E/2

Sec. 15: N/2

Sec. 16: NE/4

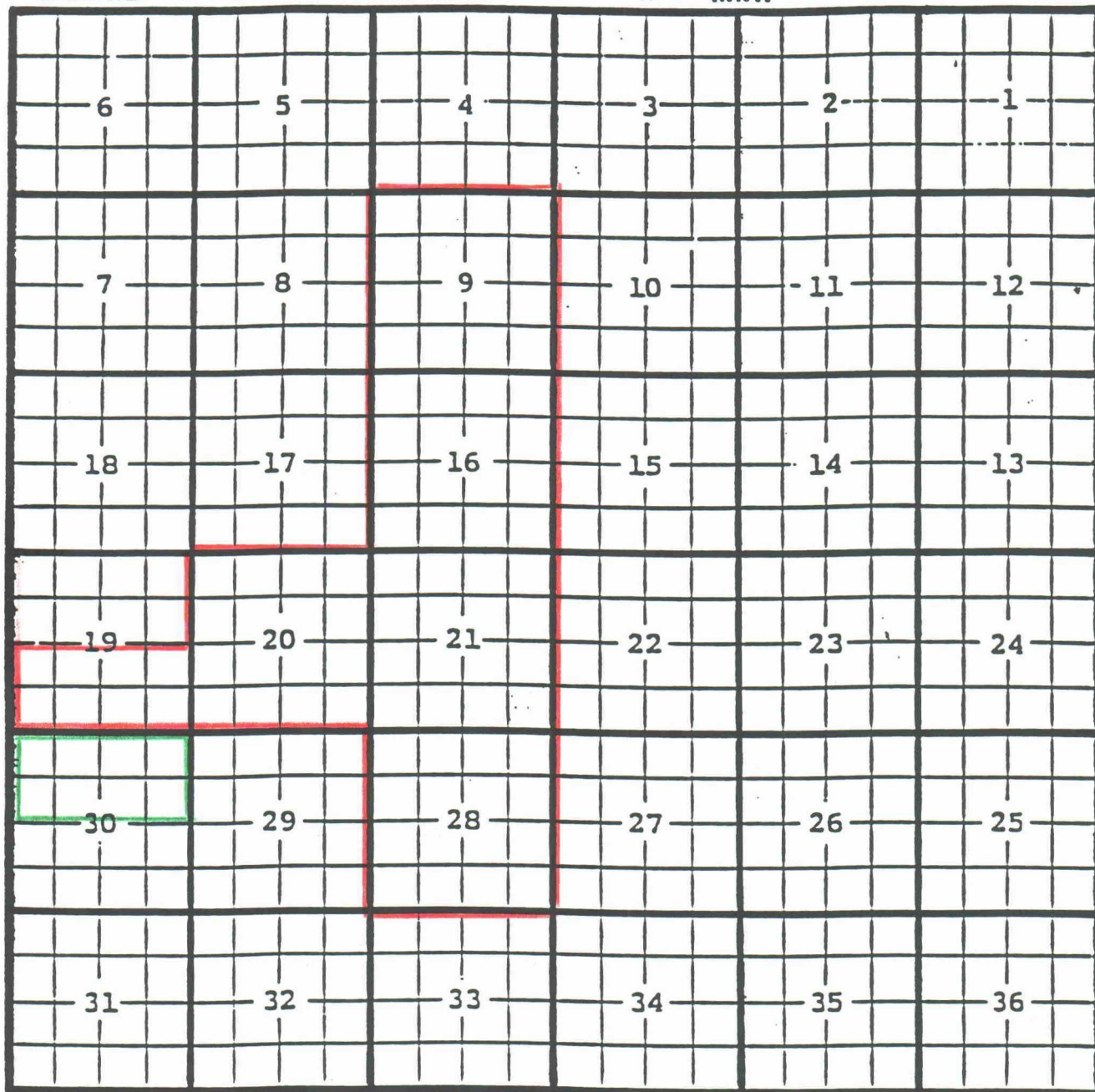
COUNTY Chaves

POOL Haystack Cisco Gas

TOWNSHIP 6 South

RANGE 27 East

NMPM



PURPOSE: One completed gas well capable of producing.

Read & Stevens Inc. W. Haystack Federal No. 4 located in Unit G of Section 30,
Township 6 South, Range 27 East, NMPM. It was completed January 22, 1992, in the
Cisco formation. The top of the perforations is at 5,704 feet.

Pool boundary outlined in red.

Proposed pool extension outlined in green.

Section 30: N/2

COUNTY Eddy

POOL East Herradura Bend-Delaware

TOWNSHIP 22 South

RANGE 28 East

NMPM

6	5	4	3	2	1
7	8	9	10	11	12
18	17	16	15	14	13
19	20	21	22	23	24
30	29	28	27	26	25
31	32	33	34	35	36

PURPOSE: Two completed oil wells capable of producing.

Bird Creek Resources, Inc. RML Federal No. 1 located in Unit M of Section 26, Township 22 South, Range 28 East, NMPM. It was completed March 16, 1992, in the Delaware formation. The top of the perforations is at 6,046 feet. Ray Westall Santa Fe Federal No. 1 located in Unit G Section 35, Township 22 South, Range 28 East. NMPM. It was completed April 7, 1992 in the Delaware formation. The top of the perforations is at 6,139 feet.

Pool boundary outlined in red.

Proposed pool extension outlined in green.

Section 26 SW/4

Section 35 NE/4

TOWNSHIP 19 South

RANGE 27 East

NMPM

6	5	4	3	2	1
7	8	9	10	11	12
18	17	16	15	14	13
19	20	21	22	23	24
30	29	28	27	26	25
31	32	33	34	35	36

PURPOSE: One completed gas well capable of producing.

Mewbourne Oil Co. Lake Shore Federal No. 1 located in Unit A of Section 20, Township 19 South, Range 27 East, NMPM. It was completed November 6, 1991, in the Morrow formation. The top of the perforations is at 10,118 feet.

Pool boundary outlined in red.

Proposed pool extension outlined in green.

Section 19: NE/4

Section 20: N/2

COUNTY Chaves

POOL S. Lone Wolf Devonian

TOWNSHIP 13 South

RANGE 29 East

NMPM

6	5	4	3	2	1	
7	8	9	10	11	12	
18	17	16	15	14	13	
19	20	21	22	23	24	
30	29	28	27	26	25	
31	32	33	34	35	36	

PURPOSE: One completed oil well capable of producing.

McClellan Oil Corp. Stevens Federal No. 3 located in Unit I Section 28,
Township 13 South, Range 29 East, NMPM. It was completed January 15, 1992 in the
Devonian formation. The top of the perforations is at 9,828 feet.

Pool boundary outlined in red.

Proposed pool extension outlined in green. Section 28: SE/4

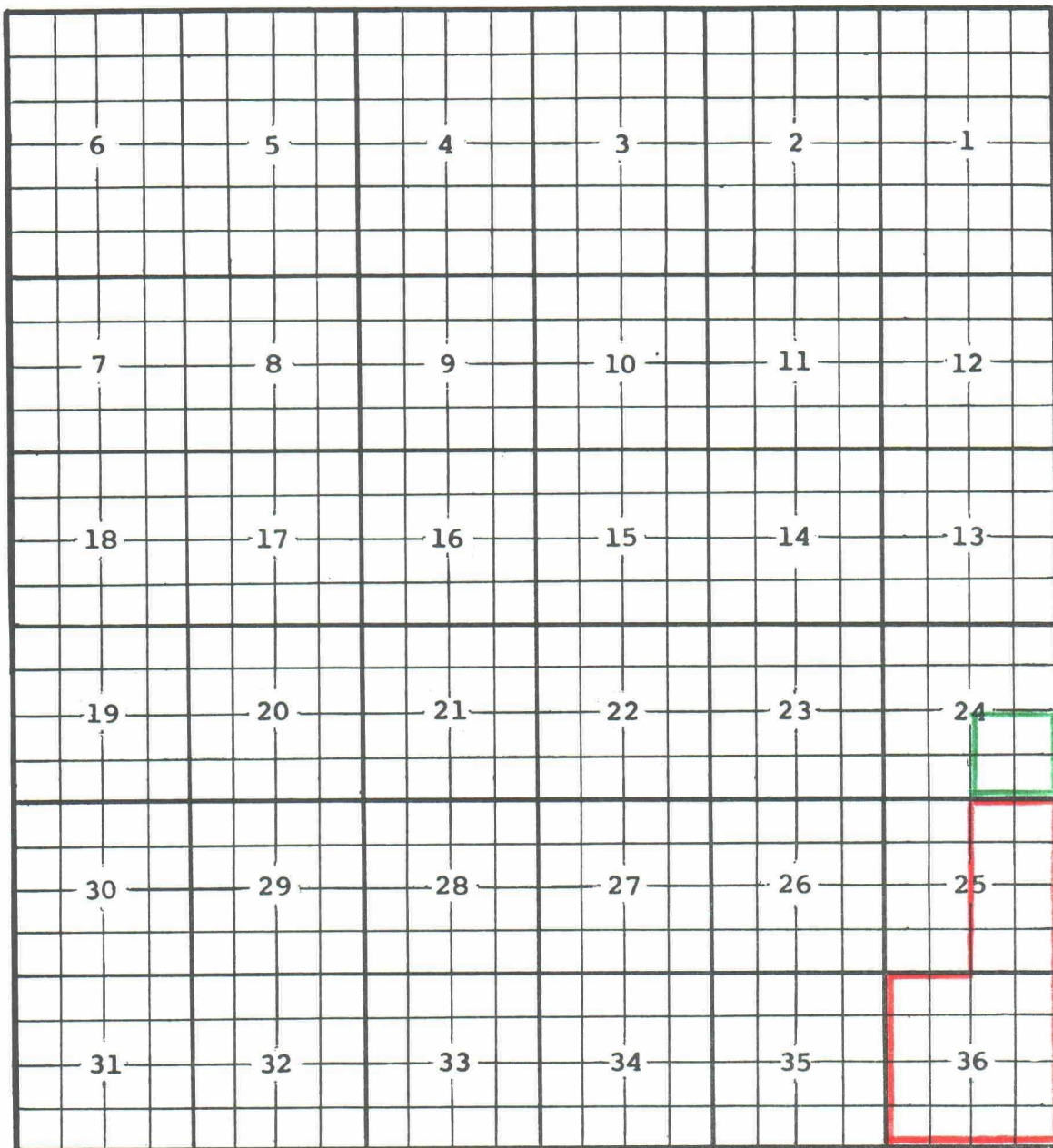
COUNTY Eddy

POOL Lost Tank-Delaware

TOWNSHIP 21 South

RANGE 31 East

NMPM



PURPOSE: One completed oil well capable of producing.

Yates Petroleum Corp. Wolf AJA Federal No. 7 located in Unit P of Section 24, Township 21 South, Range 31 East, NMPM. It was completed March 24, 1992, in the Delaware formation. The top of the perforations is at 6,551 feet.

Pool boundary outlined in red.

Proposed pool extension outlined in green. Section 24: SE/4

COUNTY Eddy

POOL Lost Tank-Delaware

TOWNSHIP 22 South

RANGE 31 East

NMPM

6	5	4	3	2	1		
7	8	9	10	11	12		
18	17	16	15	14	13		
19	20	21	22	23	24		
30	29	28	27	26	25		
31	32	33	34	35	36		

PURPOSE: Two completed oil well capable of producing.

Yates Petroleum Corp. Graham AKB State No.1 located in Unit A of Section 2, Township 22 South, Range 31 East, NMPM It was completed March 16, 1992 in the Delaware formation. The top of the perforations is at 6,754. Yates Petroleum Corp. Graham AKB State No. 2 located in Unit H of Section 2, Township 22 South, Range 31 East, NMPM. It was completed April 26, 1992, in the Delaware formation. The top of the perforations is at 6,751 feet.

Pool boundary outlined in red.

Proposed pool extension outlined in green. Section 2: NE/4

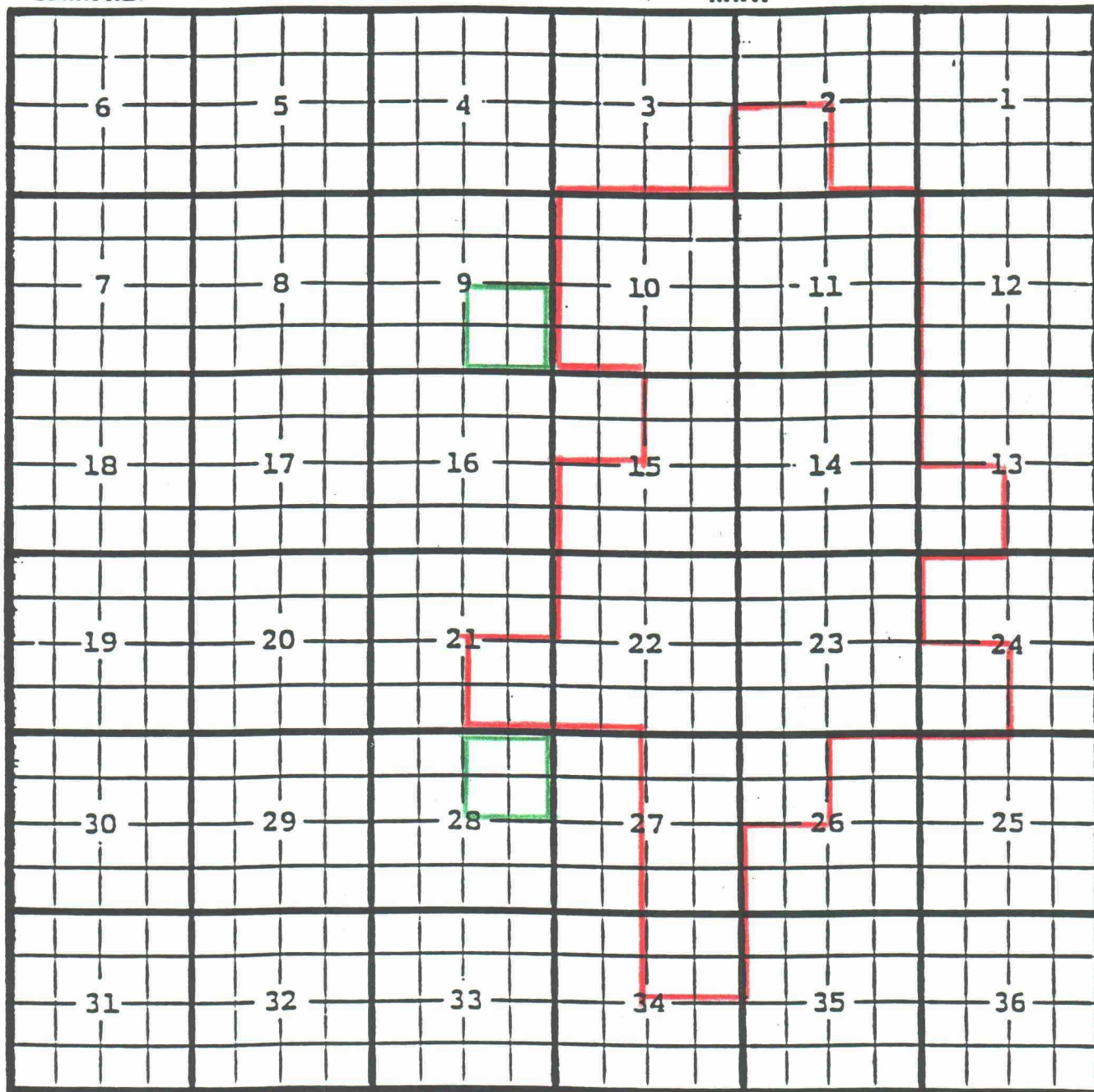
COUNTY Eddy

POOL E. Loving-Delaware

TOWNSHIP 23 South

RANGE 28 East

NMPM



PURPOSE: Two completed oil wells capable of producing.

Pogo Producing Co. NEL Federal No. 5 located in Unit I Section 9, Township 23 South, Range 28 East, NMPM. It was Completed March 20, 1992, in the Delaware formation. The top of the perforations is at 6,064 feet. Sylvite Corp. LEU No. 2 located in Unit A Section 28, Township 23 South, Range 28 East, NMPM. It was completed March 25, 1992, in the Delaware formation. The top of the perforations is at 6,101 feet.

Pool boundary outlined in red.

Proposed pool extension outlined in green.

Section 28: NE/4

Section 9: SE/4

COUNTY Eddy

POOL Sheep Draw Strawn Gas

TOWNSHIP 22 South

RANGE 26 East

NMPM

6	5	4	3	2	1
7	8	9	10	11	12
18	17	16	15	14	13
19	20	21	22	23	24
30	29	28	27	26	25
31	32	33	34	35	36

PURPOSE: One completed gas well capable of producing.

Collins & Ware Inc. Sheep Draw Federal Com No. 1 located in Unit B of Section 33,
Township 22 South, Range 26 East, NMPM. It was completed February 20, 1992, in the
Strawn formation. The top of the perforations is at 10,297 feet.

Pool boundary outlined in red.

Proposed pool extensions outlined in green. Section 33 N/2 & SW/4