

COUNTY Eddy POOL North Avalon Bone Springs

TOWNSHIP 20-S RANGE 27-E NMPM

6	5	4	3	2	1	
7	8	9	10	11	12	
18	17	16	15	14	13	
19	20	21	22	23	24	
30	29	28	27	26	25	
31	32	33	34	35	36	

PURPOSE: One completed Oil well capable of producing.

Abo Petroleum Corp. Lario Federal # 1 located in Unit F Section 20
Township 20 South, Range 27 East, NMPM. It was completed August 3, 1992
in the Bone Springs formation. The top of the perforations are at 6075 feet.

Proposed pool boundary outlined in blue.

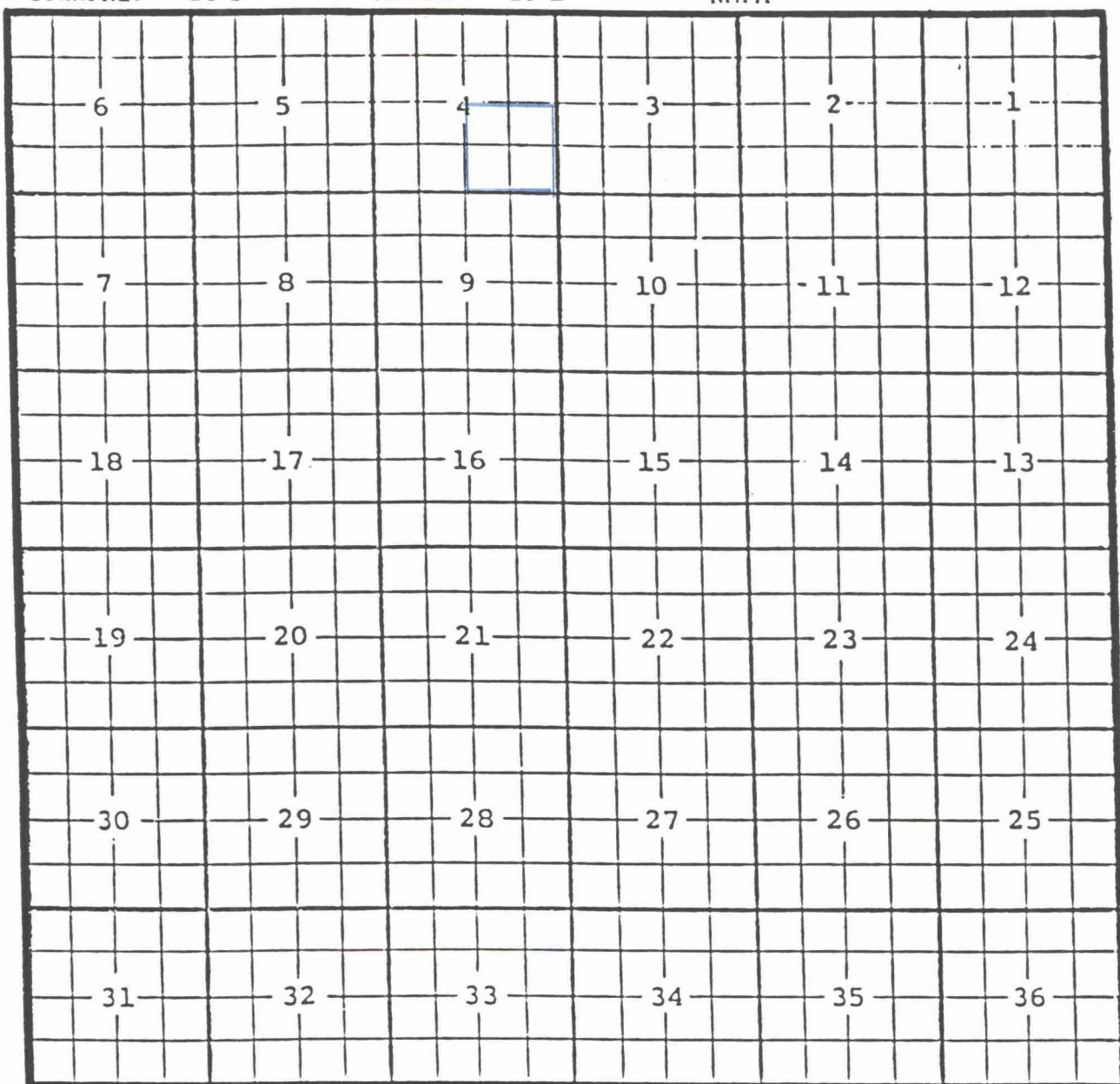
COUNTY Eddy

POOL North Black River Wolfcamp

TOWNSHIP 24-S

RANGE 26-E

NMPM



PURPOSE: One completed Oil well capable of producing.

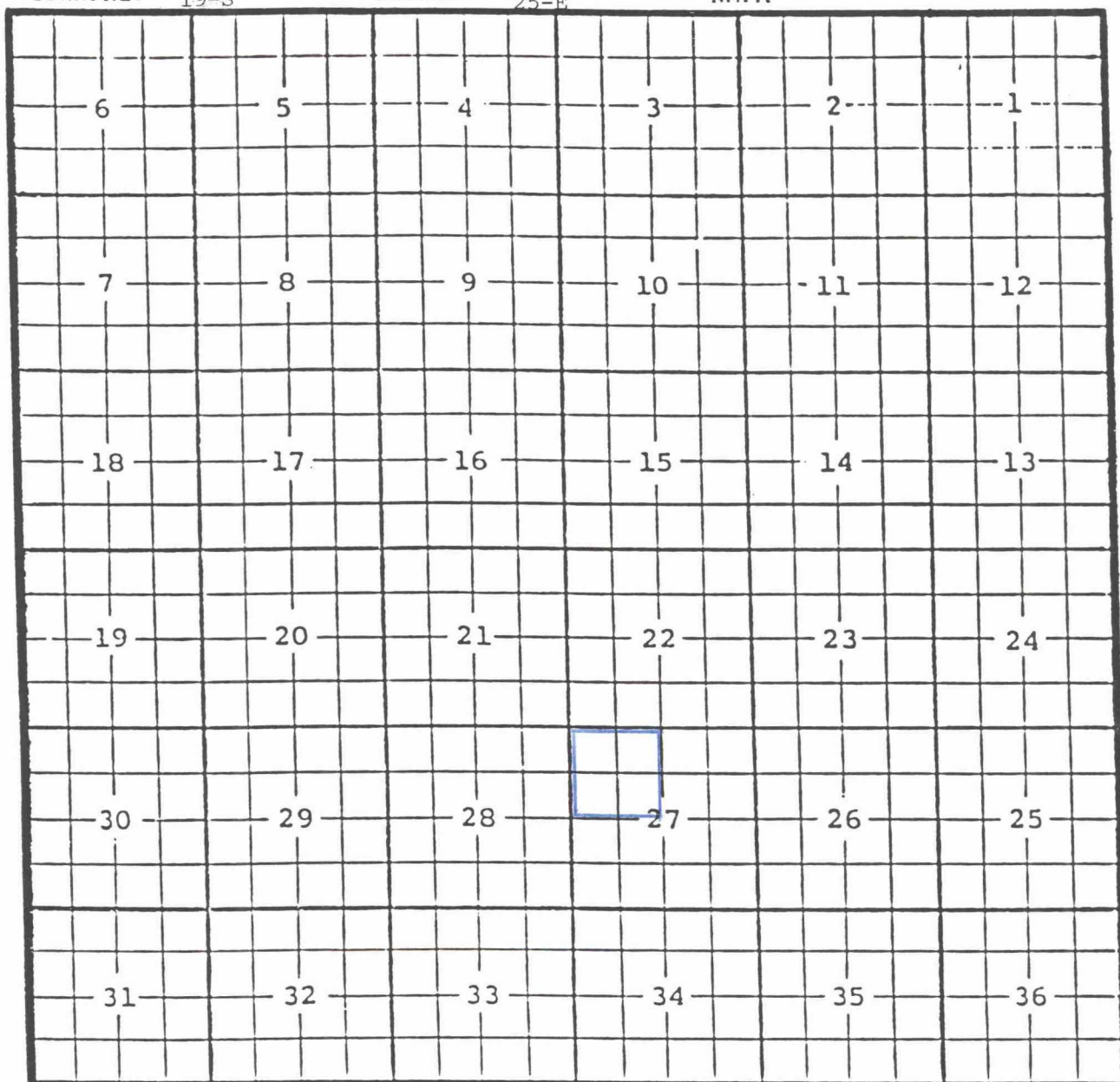
BTA Oil Producers Crystal 9105 JV-P#1 located in Unit 0 Section 4

Township 24 South, Range 26 East, NMPM. It was completed May 5, 1992

in the Wolfcamp formation. The top of the perforations are at 8875 feet.

Proposed pool boundary outlined in blue.

TOWNSHIP 19-S RANGE 25-E NMPM



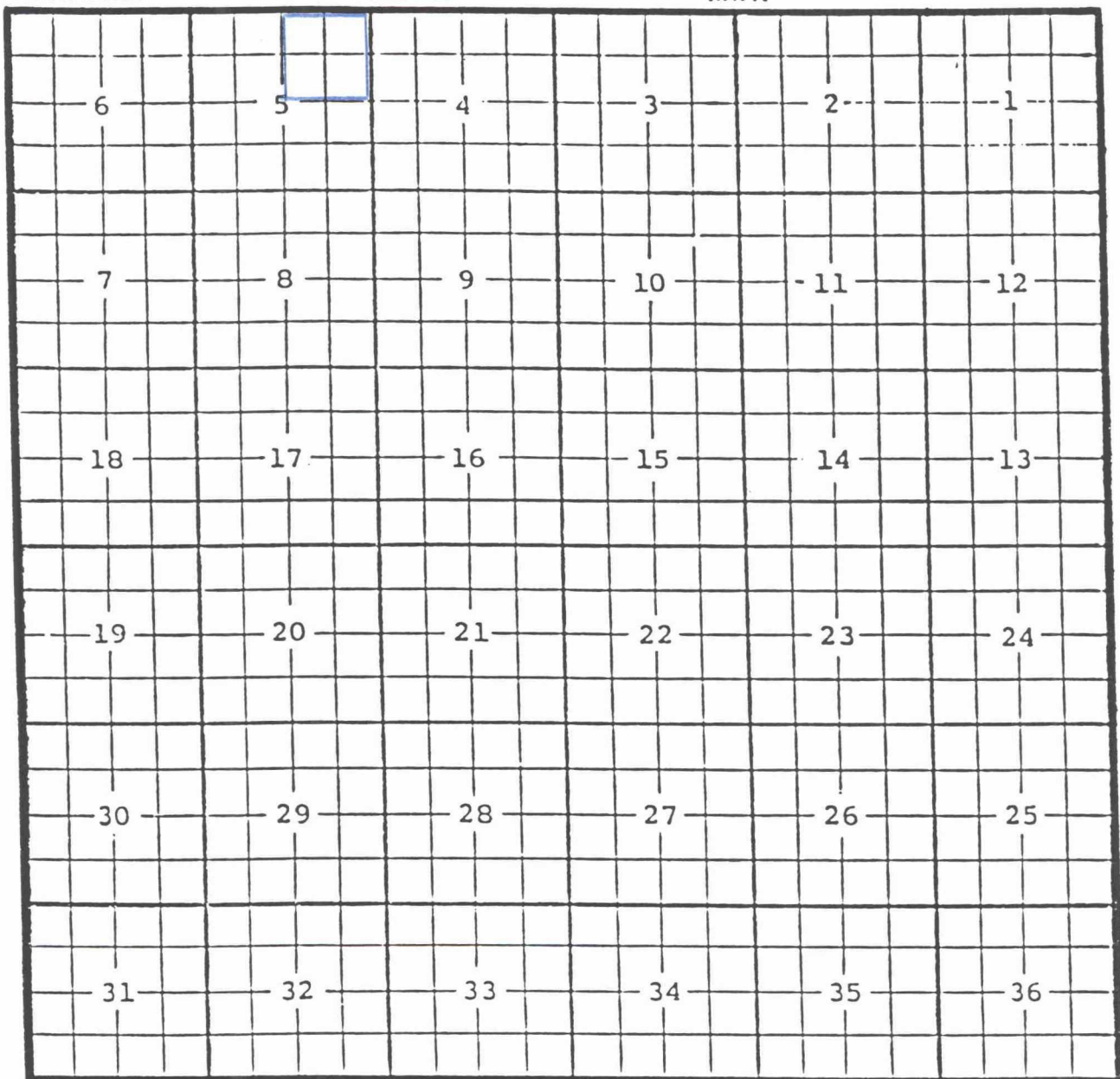
PURPOSE: One completed Oil well capable of producing.

Nearburg Production Co South Boyd #1 located in Unit F Section 27
 Township 19 South, Range 25 East, NMPM. It was completed August 28, 1992
 in the Upper Penn formation. The top of the perforations are at 7712 feet.

Proposed pool boundary outlined in blue.

West Dagger Draw San Andres

NMFM



PURPOSE: One completed oil well capable of producing.

Yates Petroleum Co Mimosa AHS Fed #5 located in Unit H Section 5

Township 20South, Range24 East, NMPM. It was completed June 11,1992

in the San Andres formation. The top of the perforations are at 1305 feet.

Proposed pool boundary outlined in blue.

COUNTY Eddy

POOL

Dayton Strawn Gas

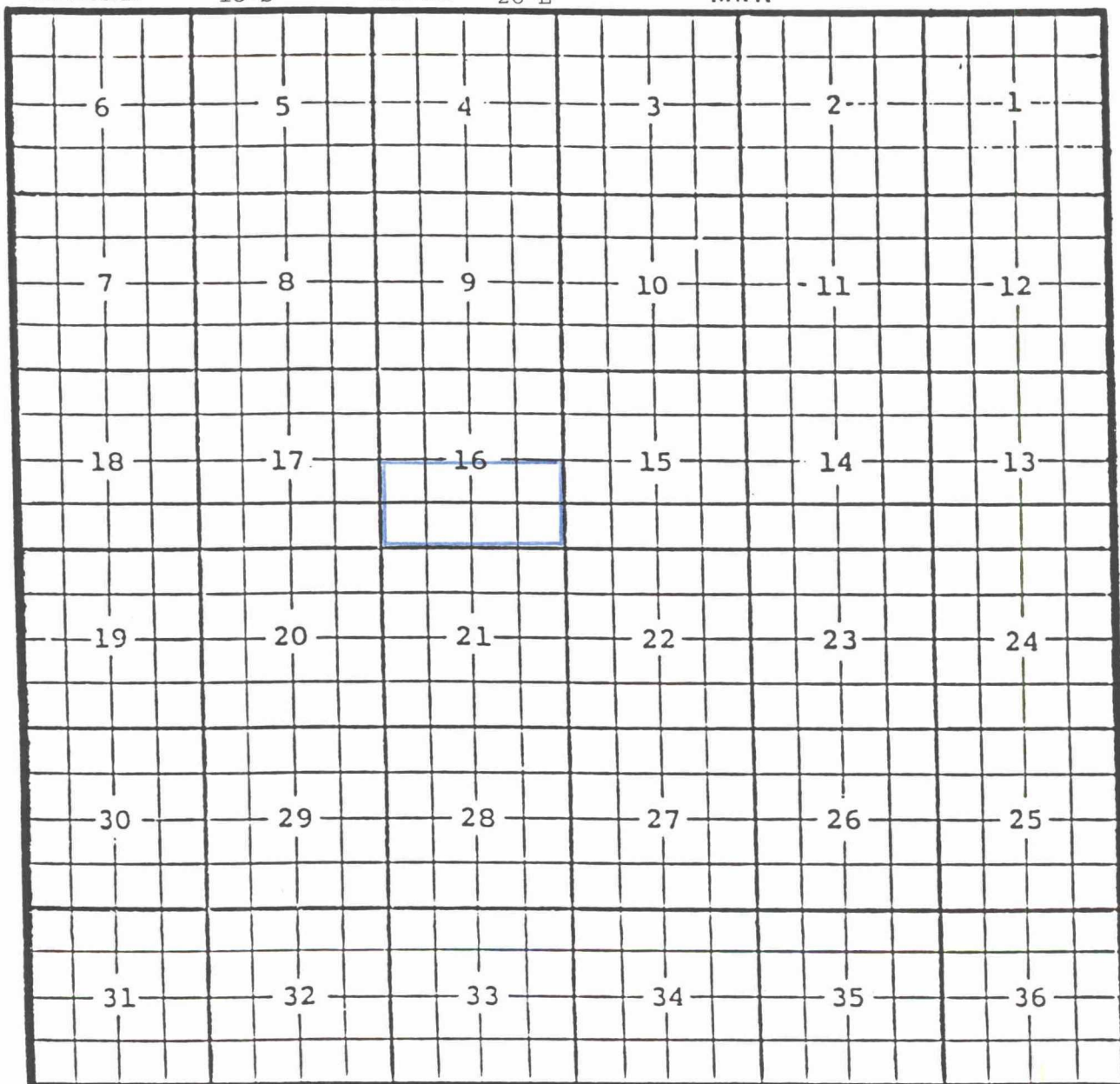
TOWNSHIP

18-S

RANGE

26-E

NMPM



PURPOSE: One completed Gas well capable of producing.

Yates Petroleum Co West Dayton AJR St Com #1 located in Unit N Section 16
Township 18 South, Range 26 East, NMPM. It was completed August 10, 1992
in the Strawn formation. The top of the perforations are at 8220 feet.

Proposed pool boundary outlined in blue.

COUNTY Eddy POOL Indian Flats Wolfcamp Gas

TOWNSHIP 21-S RANGE 28-E NMPM

6	5	4	3	2	1
7	8	9	10	11	12
18	17	16	15	14	13
19	20	21	22	23	24
30	29	28	27	26	25
31	32	33	34	35	36

PURPOSE: One completed Gas well capable of producing.

Bass Enterprises Prod Co Big Eddy #93 located in Unit K Section 36
Township 21 South, Range 28 East, NMPM. It was completed August 6, 1992
in the Wolfcamp formation. The Top of the perforations are at 10428 feet.

Proposed pool boundary outlined in blue.

COUNTY Chaves

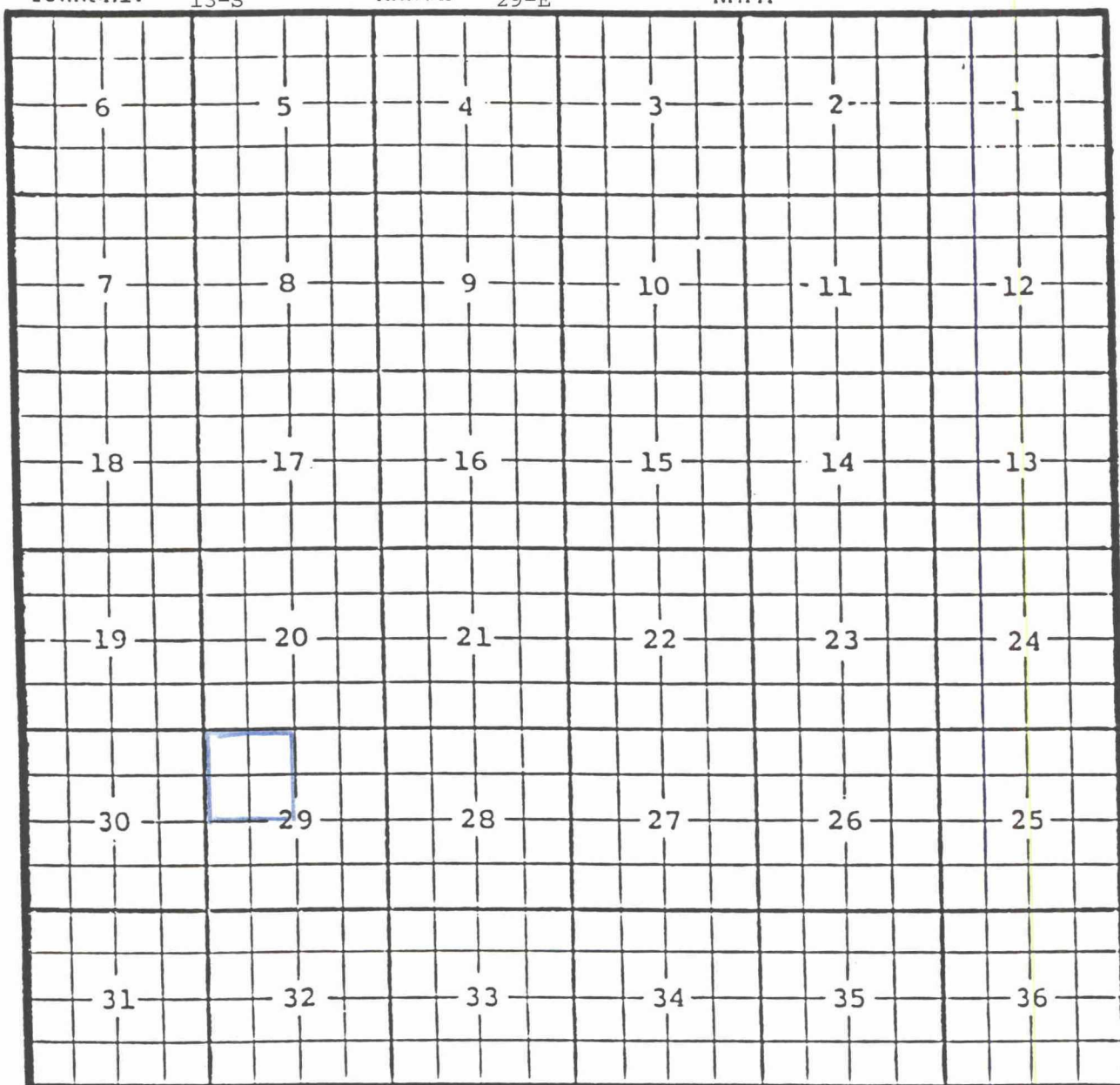
POOL

Southwest Lone Wolf Devonian

TOWNSHIP 13-S

RANGE 29-E

NMPM



PURPOSE: One completed Oil well capable of producing.

Rachael Exploration Corp Rachael 29 Fed #1 located in Unit F Section 29
Township 13 South, Range 29 East, NMPM. It was completed August 6, 1992
in the Devonian formation. The top of the perforations are at 9564 feet.

Proposed pool boundary outlined in blue.

COUNTY Eddy POOL Nash Draw Brushy Canyon

TOWNSHIP 23-S RANGE 29-E NMPM

6	5	4	3	2	1
7	8	9	10	11	12
18	17	16	15	14	13
19	20	21	22	23	24
30	29	28	27	26	25
31	32	33	34	35	36

PURPOSE: One completed Oil well capable of producing.

Strata Prod Co Nash Draw Unit #9 located in Unit B Section 13
Township 23 South, Range 29 East, NMPM. It was completed June 26, 1992
in the Brushy Canyon formation. The top of the perforations are at 6713 feet.

Proposed pool boundary outlined in blue.

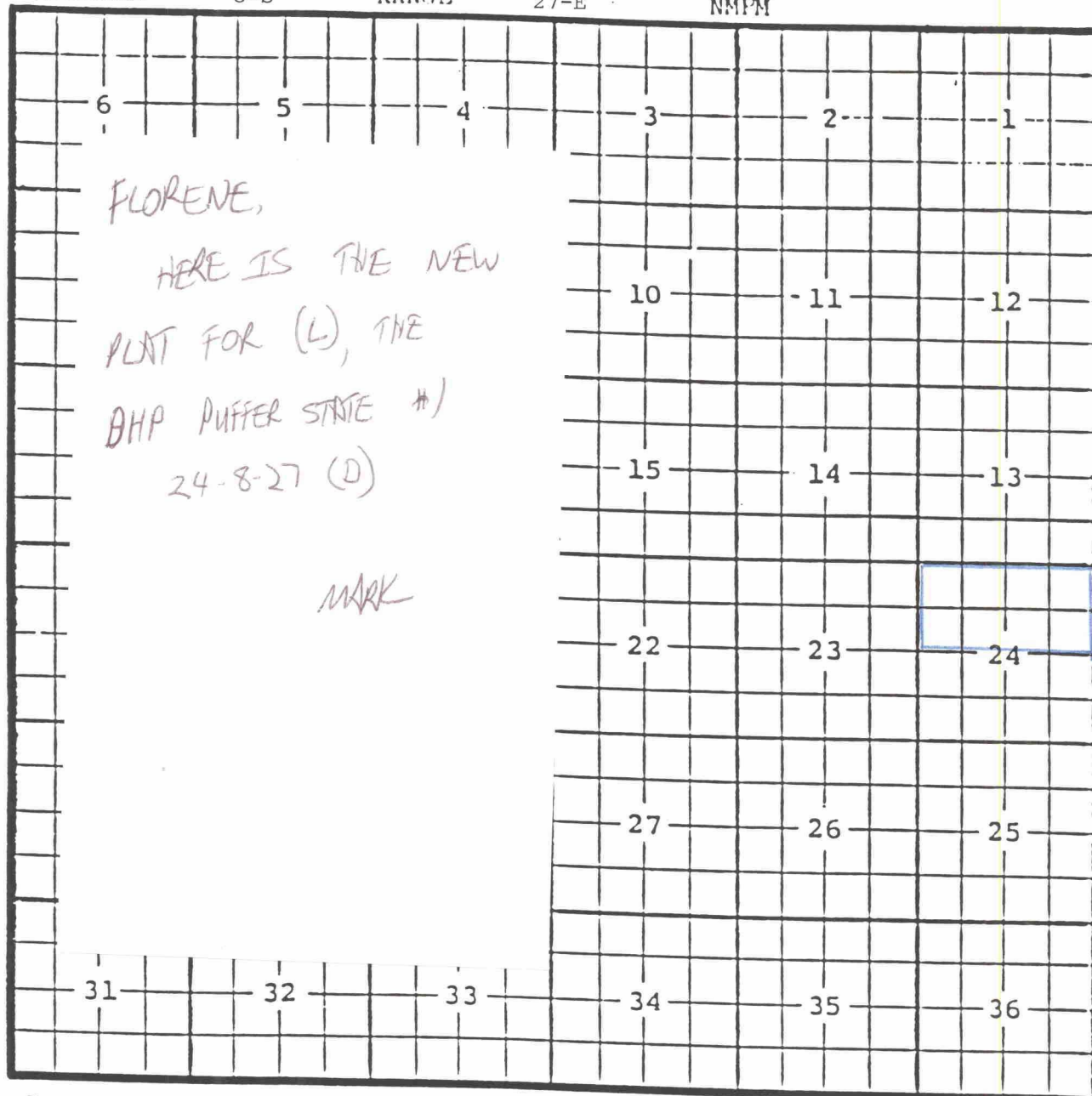
TOWNSHIP

8-S

RANGE

27-E

NMIM



PURPOSE: One completed Gas well capable of producing.

BHP Petroleum (Americas) Inc. Puffer State # 1 located in Unit D Section 24
Township 8 South, Range 27 East, NMPM. It was completed March 5, 1991
in the Siluro-Ordovician formation. The top of the perforations are at 6371 feet.

Proposed pool boundary outlined in blue.

COUNTY Chaves

POOL

Northwest Pecos Slope Gas

-Abo

TOWNSHIP

4-S

RANGE

20-E

NMPM

6	5	4	3	2	1
7	8	9	10	11	12
18	17	16	15	14	13
19	20	21	22	23	24
30	29	28	27	26	25
31	32	33	34	35	36

PURPOSE: One completed Gas well capable of producing.

McKay Oil Corp April State Unit #1 located in Unit D Section 4

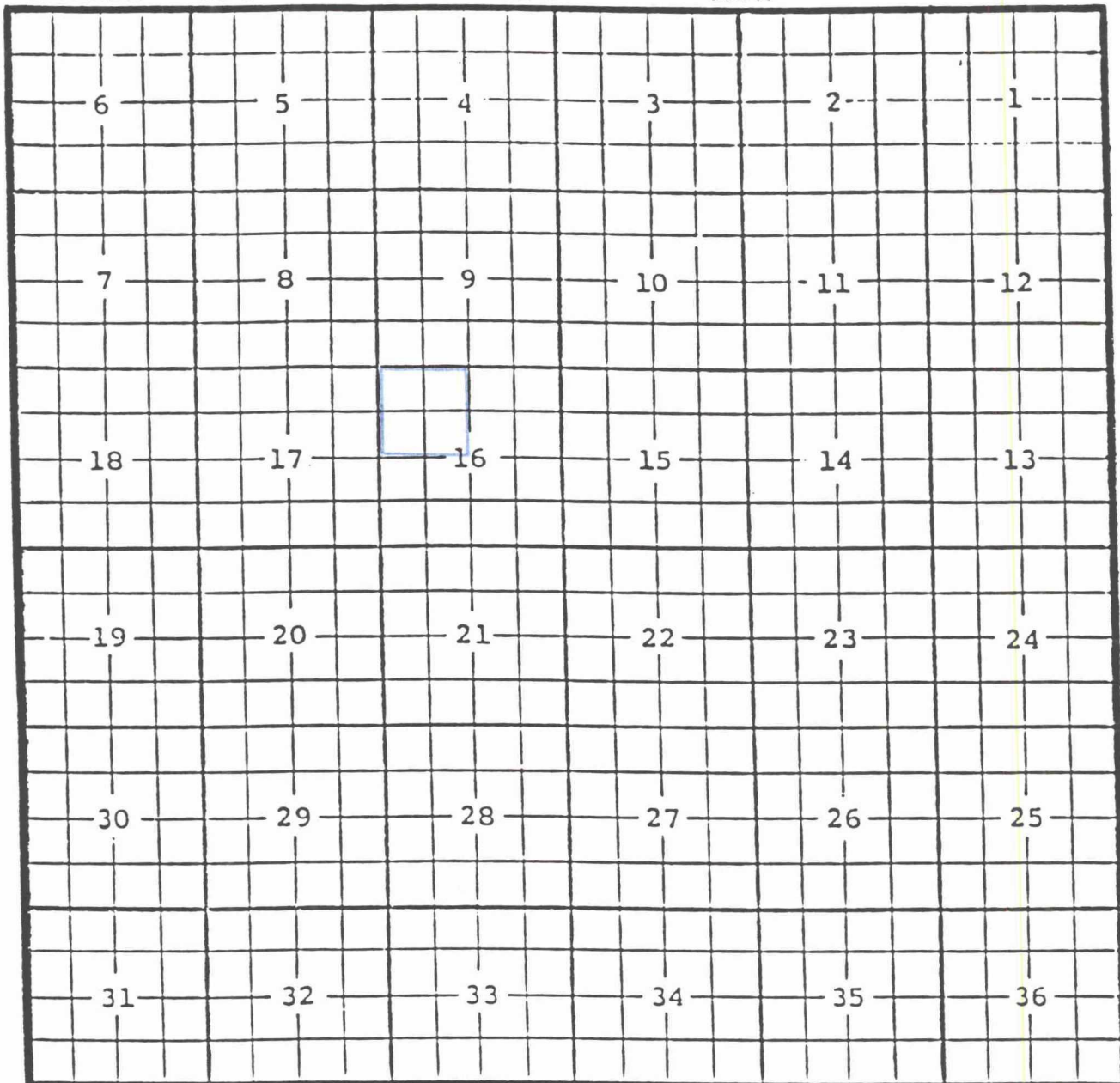
Township 4 South, Range 20 East, NMPM. It was completed July 1, 1992

in the Abo formation. The top of the perforations are at 2514 feet.

Proposed pool boundary outlined in blue.

COUNTY Eddy POOL North Poker Lake Delaware

TOWNSHIP 24-S RANGE 31-E NMPM



PURPOSE: One completed Oil well capable of producing.

Bettis Boyle & Stovall Cactus 16 State #1 located in Unit C Section 16

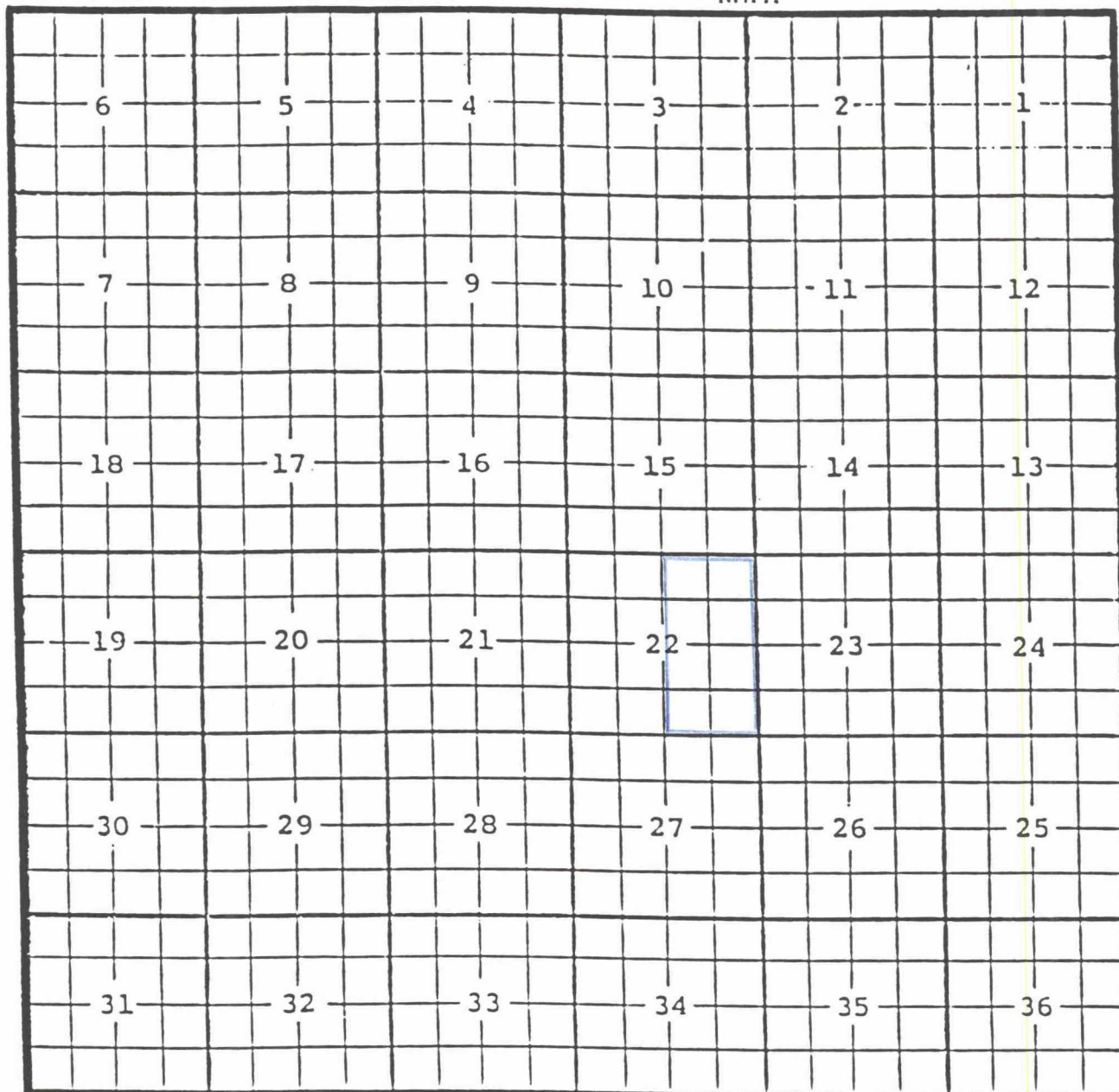
Township 24 South, Range 31 East, NMPM. It was completed July 17, 1992

in the Delaware formation. The top of the perforations are at 8053 feet.

Proposed pool boundary outlined in blue.

COUNTY Eddy POOL East Red Lake Upper Penn Gas

TOWNSHIP 18-S RANGE 27-E NMPM



PURPOSE: One completed Gas well capable of producing.

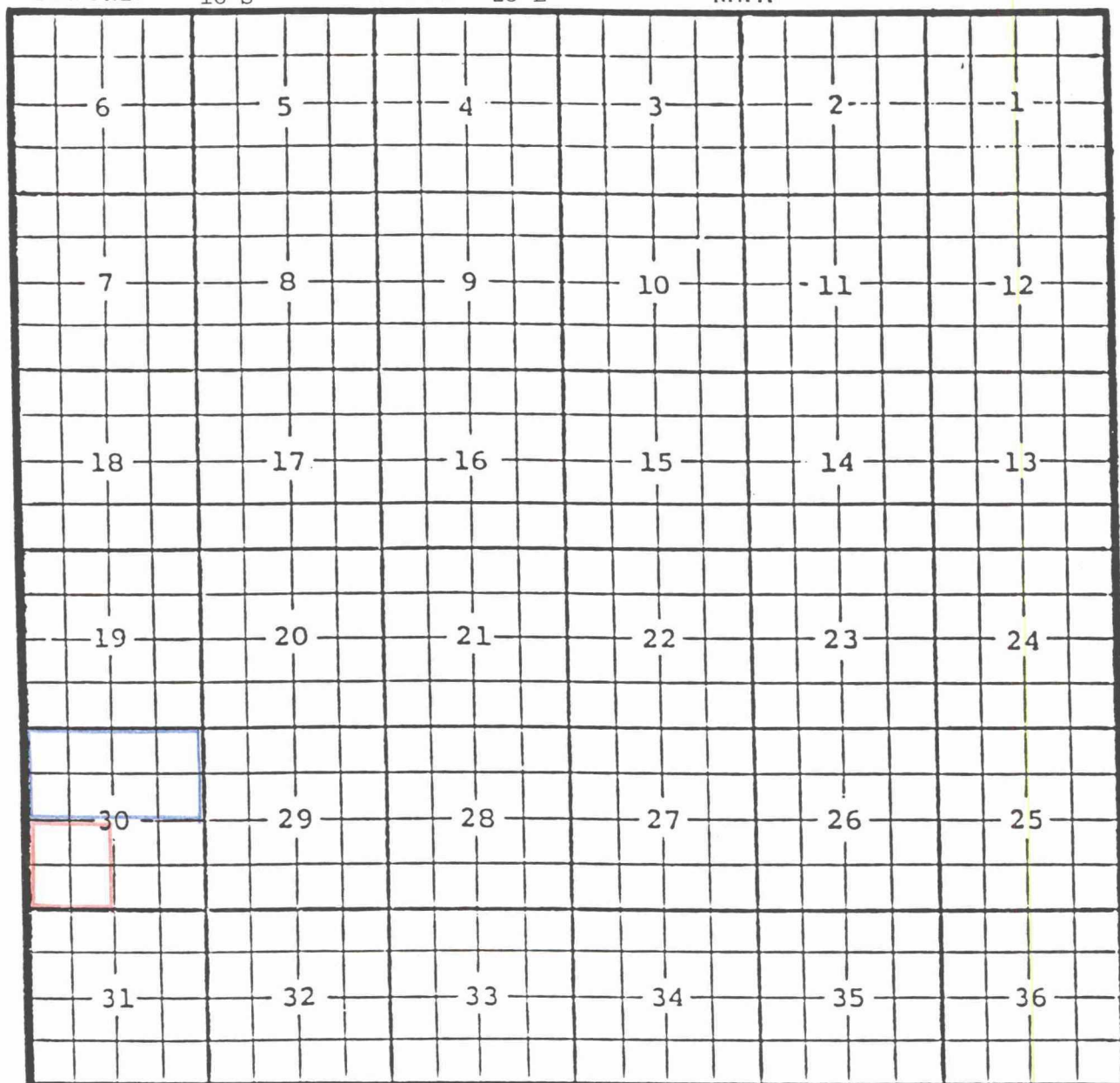
Yates Petroleum Co Chalk AKH Fed Com #1 located in Unit I Section 22

Township 18 South, Range 27 East, NMPM. It was completed July 20, 1992

in the Penn formation. The top of the perforations are at 7662 feet.

Proposed pool boundary outlined in blue.

TOWNSHIP 16-S RANGE 28-E NMPM



PURPOSE: One completed Oil well capable of producing.

W.O.G. Inc Crow Flats A Fed #1 located in Unit H Section 30

Township 16 South, Range 28 East, NMPM. It was completed August 6, 1992

in the Wolfcamp formation. The top of the perforations are at 6490 feet.

Pool boundary outlined in red.

Proposed pool extension outlined in blue.

COUNTY Eddy

POOL

East Herradura Bend

- Delaware

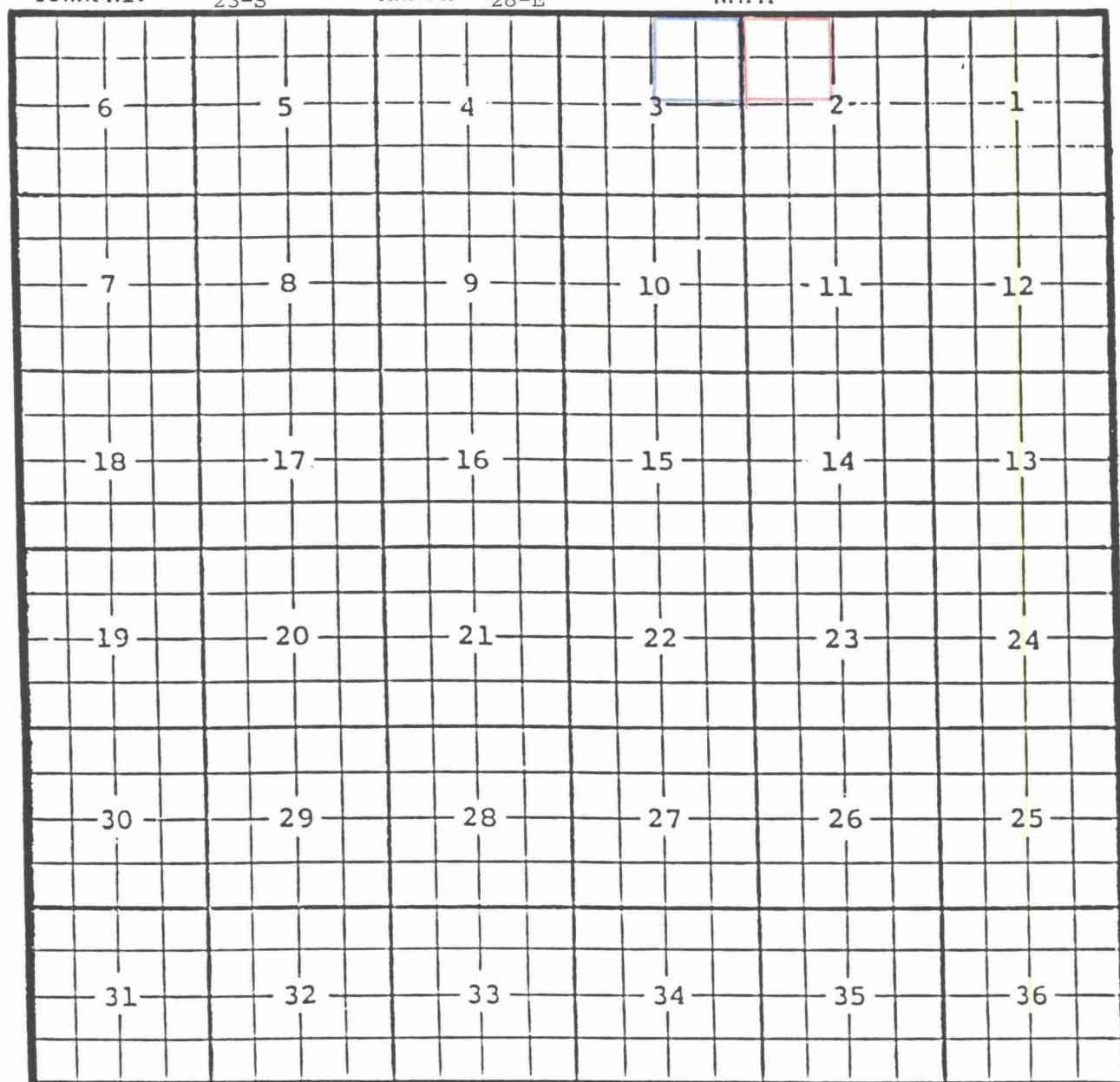
TOWNSHIP

23-S

RANGE

28-E

NMPM



PURPOSE: One completed Oil well capable of producing.

Bird Creek Res Inc BCR Fed #1

located in Unit A Section 3

Township 23 South, Range 28 East, NMPM. It was completed February 8, 1992

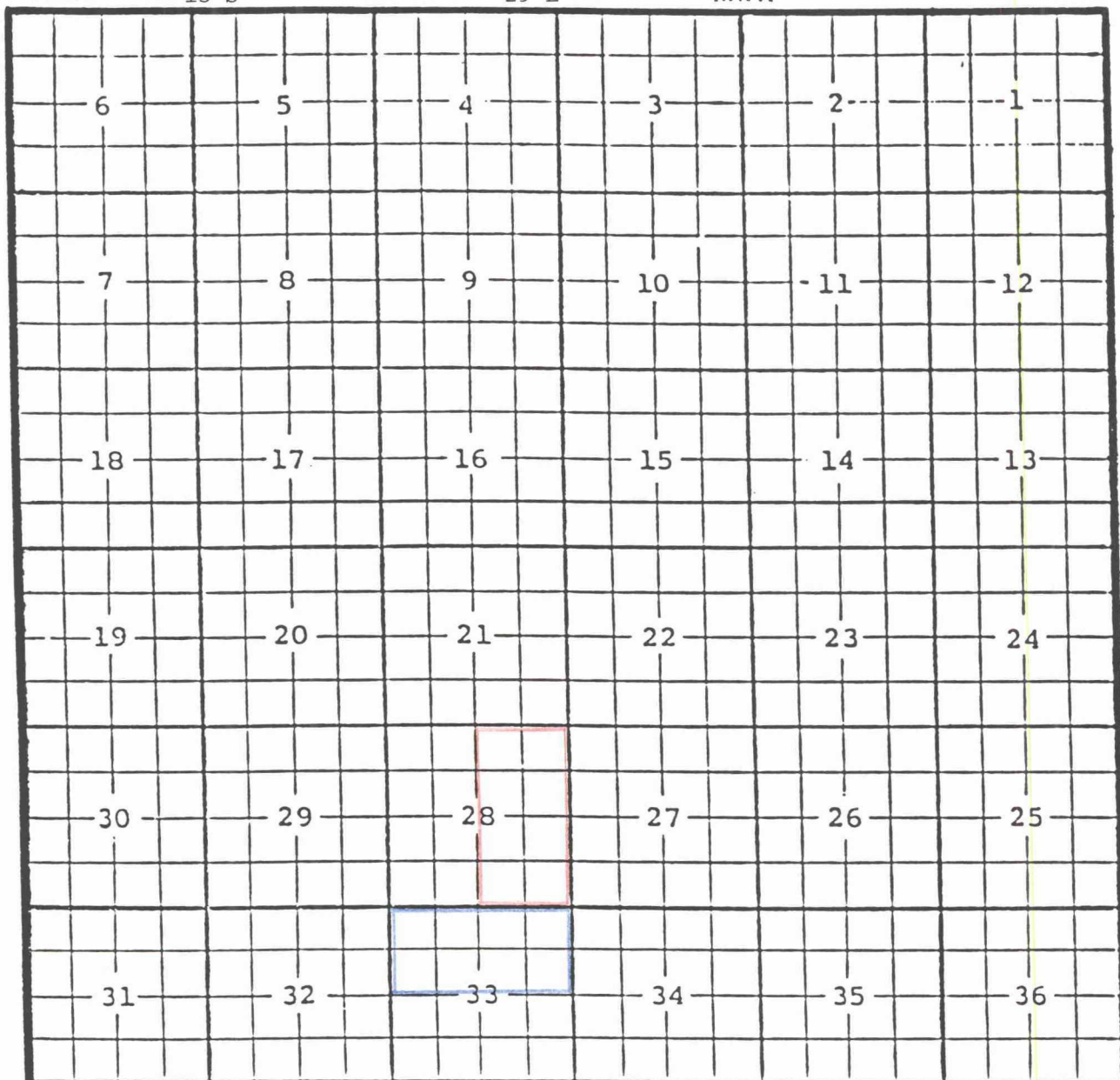
in the Delaware formation. The top of the perforations are at 6035 feet.

Pool boundary outlined in red.

Proposed pool extension outlined in blue.

COUNTY Chaves POOL South Lone Wolf Devonian

TOWNSHIP 13-S RANGE 29-E NMPM



PURPOSE: One completed Oil well capable of producing.

Marathon Oil Co Marathon Fed #2 located in Unit F Section 33

Township 13 South, Range 29 East, NMPM. It was completed July 21, 1992

in the Devonian formation. The top of the perforations are at 9750 feet.

Pool boundary outlined in red.

Proposed pool extension outlined in blue.

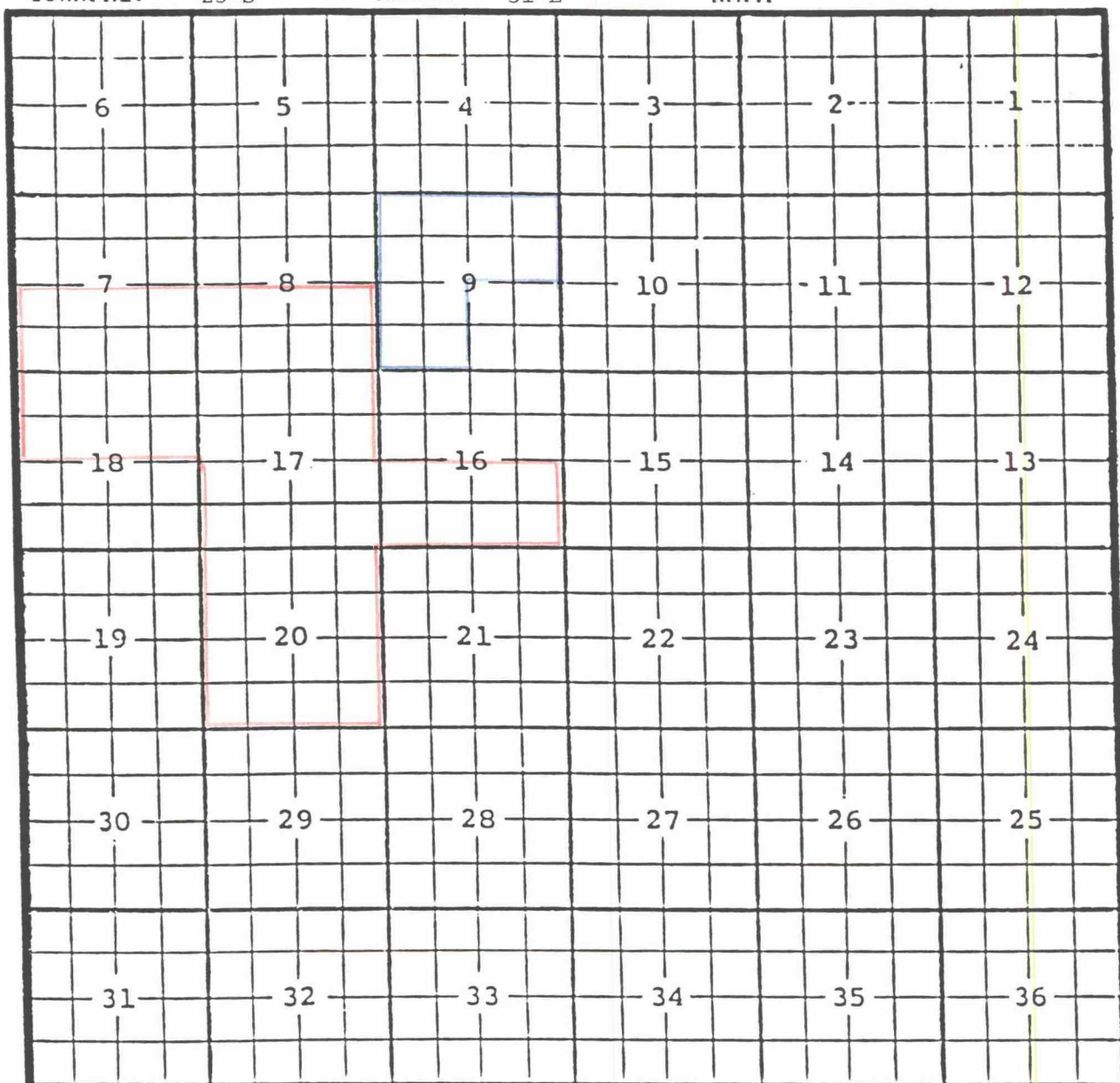
COUNTY Eddy

POOL West Sand Dunes Atoka Gas

TOWNSHIP 23-S

RANGE 31-E

NMPM



PURPOSE: One completed Gas well capable of producing.

Santa Fe Energy Op PG 4 Fed #1

located in Unit C Section 9

Township 23 South, Range 31 East, NMPM.

It was completed June 25, 1992

in the Atoka

formation. The top of the perforations are at 13718 feet.

Pool boundary outlined in red.

Proposed pool extension outlined in blue.

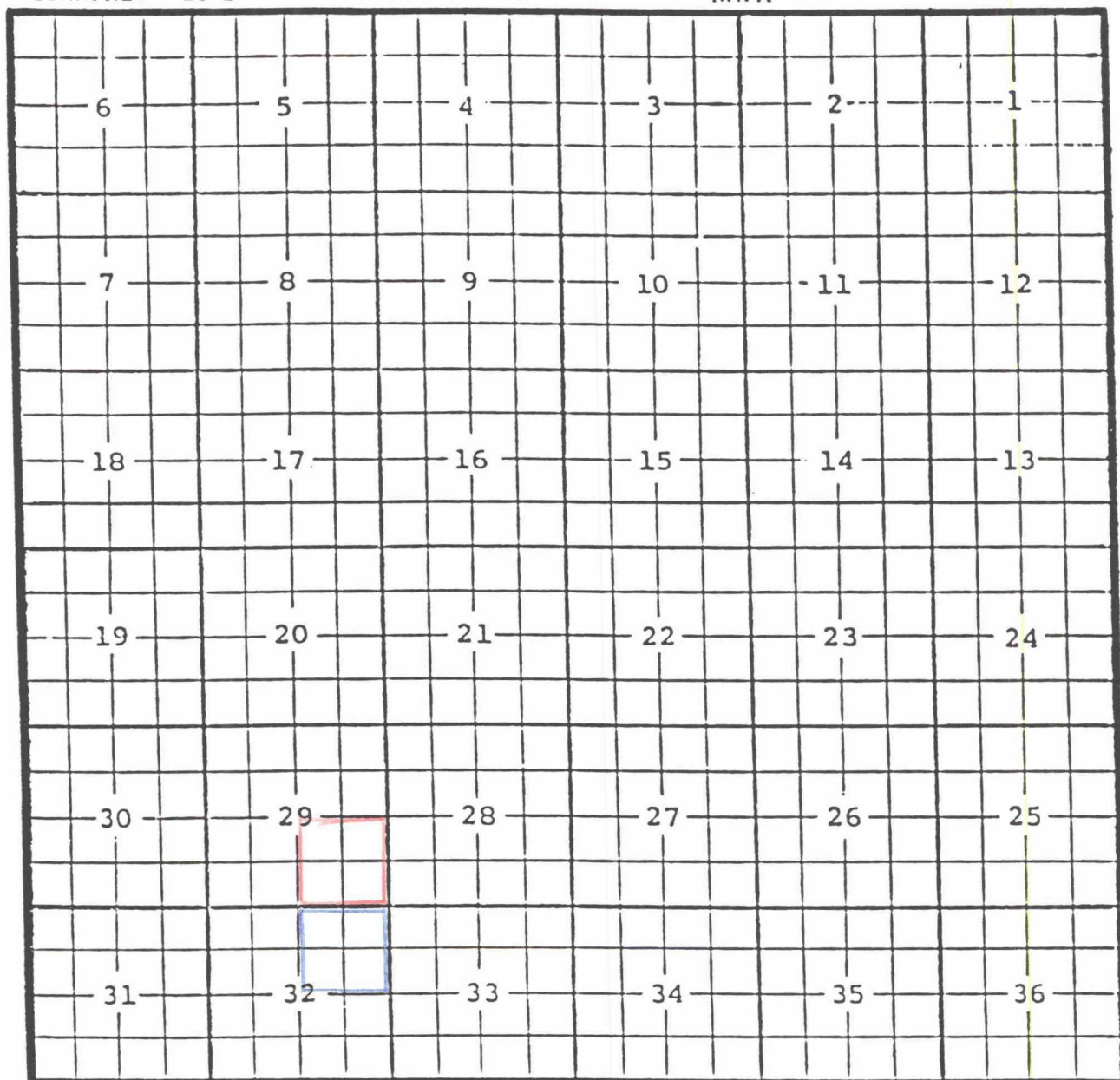
COUNTY Eddy

POOL West Sand Dunes - Delaware

TOWNSHIP 23-S

RANGE 31-E

NMPM



PURPOSE: One completed Oil well capable of producing.

Enron Oil & Gas Co Poker Lake 32 State #1 located in Unit B Section 32
Township 23 South, Range 31 East, NMPM. It was completed June 20, 1992
in the Delaware formation. The top of the perforations are at 7826 feet.

Pool boundary outlined in red.

Proposed pool extension outlined in blue.

COUNTY Eddy

POOL

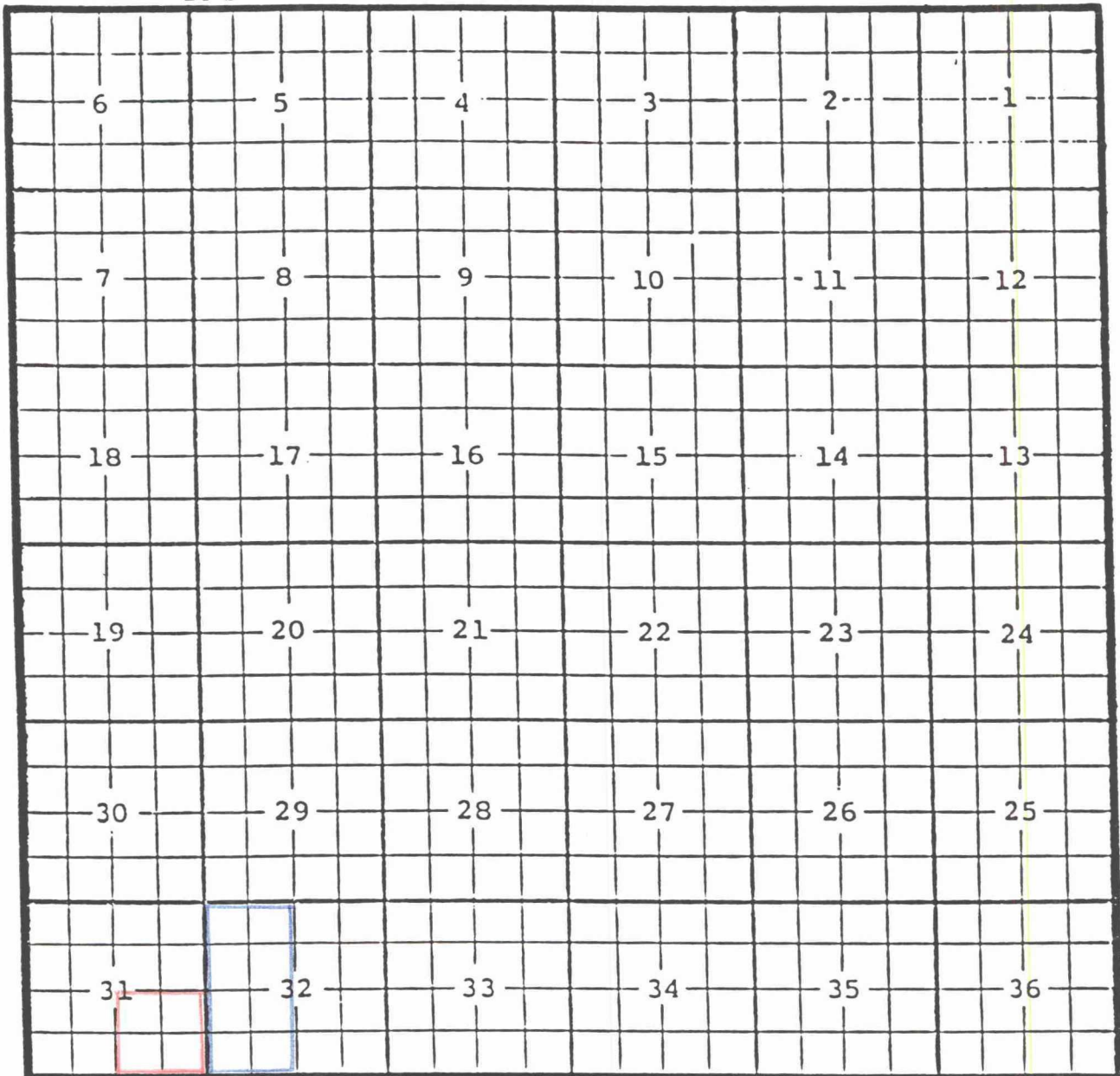
Willow Lake Delaware

TOWNSHIP 24-S

RANGE

29-E

NMPM



PURPOSE: One completed Oil well capable of producing.

Nearburg Prod Co Emerald 32 Fed #1 located in Unit F Section 32

Township 24South, Range 29East, NMPM. It was completed July 15, 1992

in the Delaware formation. The top of the perforations are at 5114 feet.

Pool boundary outlined in red.

Proposed pool extension outlined in blue.