

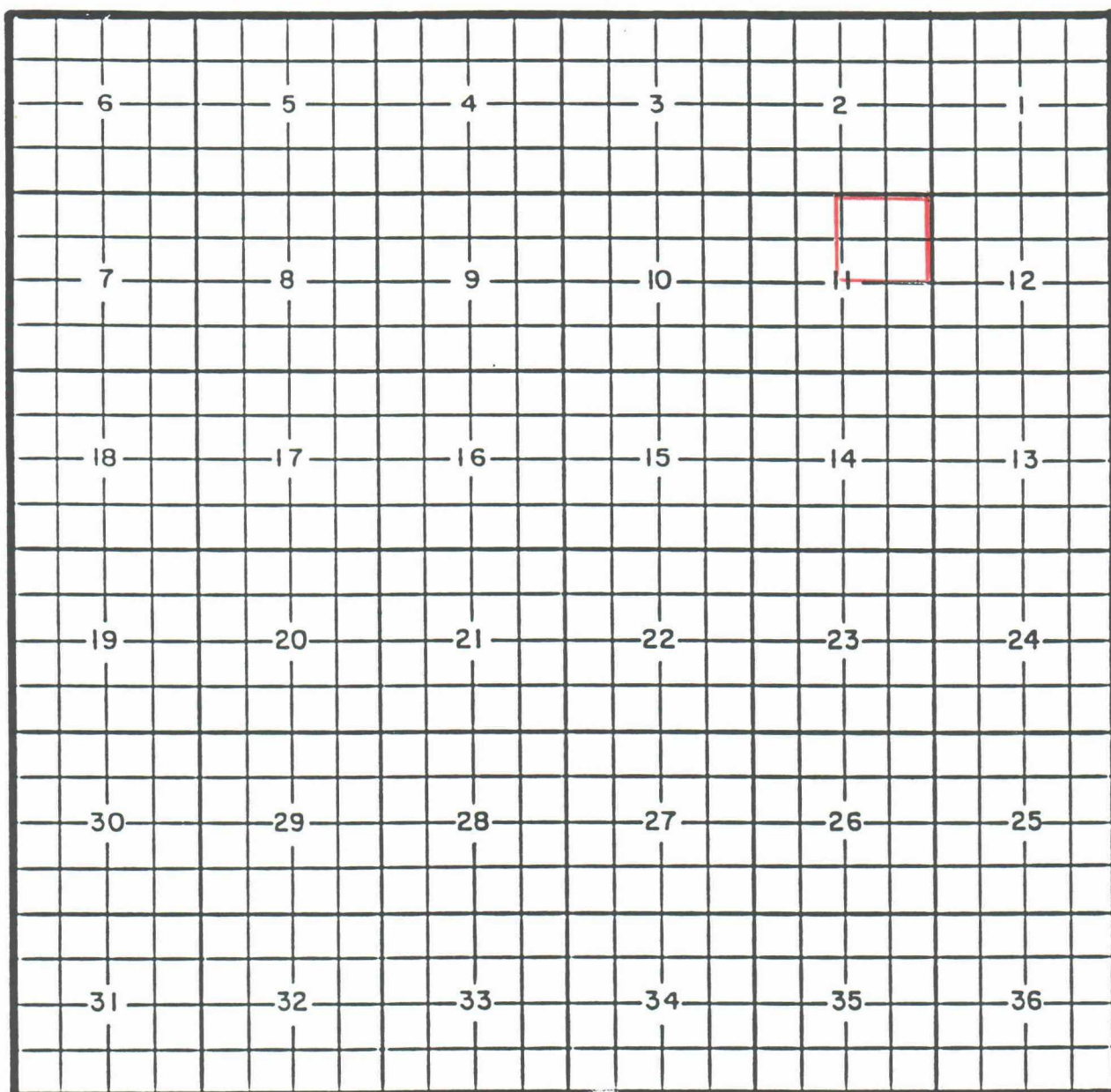
COUNTY LEA

POOL SOUTH ALLISON-SAN ANDRES POOL

TOWNSHIP 9 South

RANGE 36 East

NMPM



PURPOSE: One completed oil well capable of producing.

Layton Enterprises Inc. El Zorro C Federal well No. 2 located in Unit A of Section 11, Township 9 South, Range 36 East, NMPM. It was completed June 22, 1992, in the San Andres formation. The top of the perforations is at 4,868 feet.

Proposed pool boundary outlined in red. Section 11: NE/4

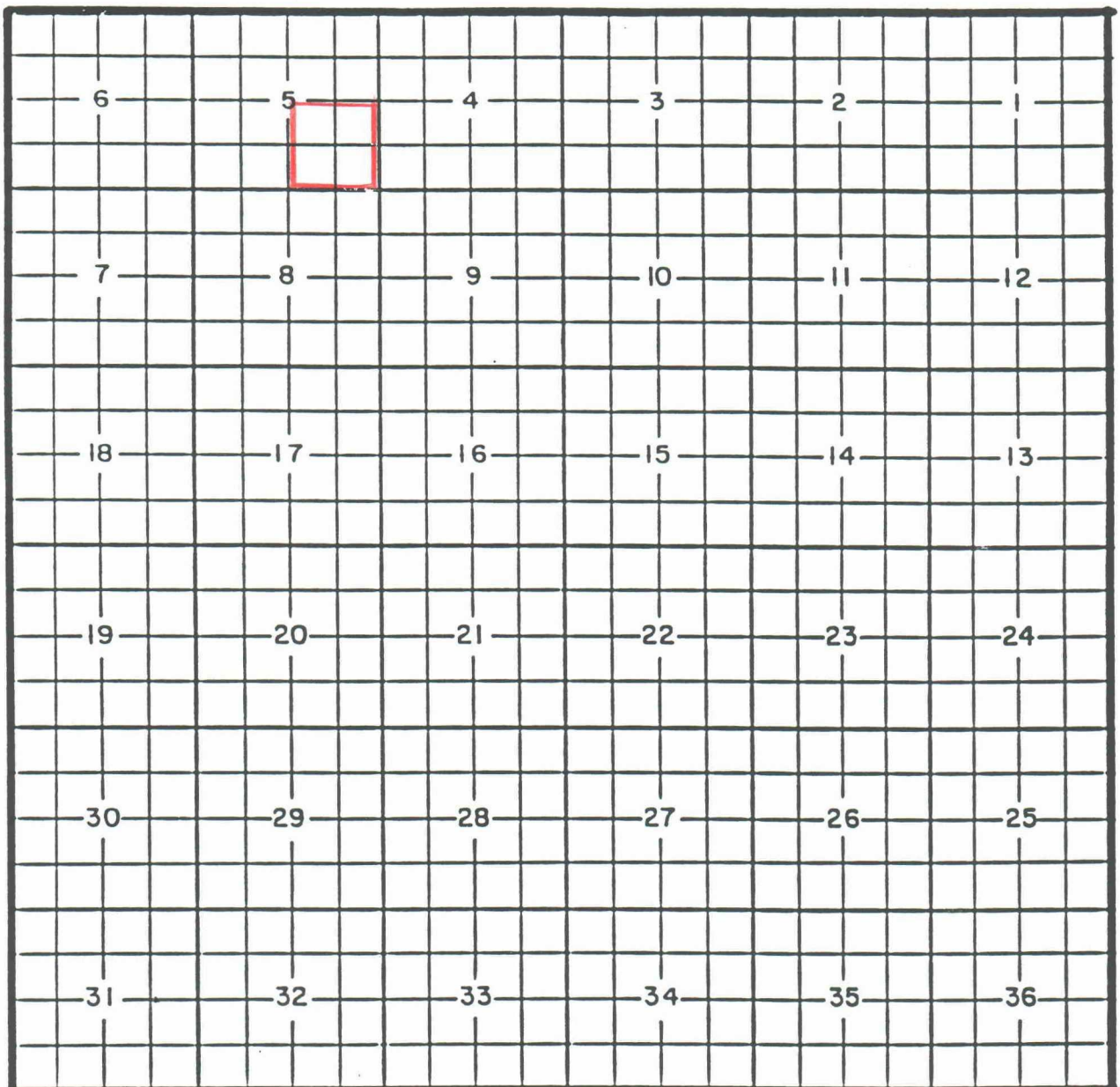
COUNTY LEA

POOL DAGGER LAKE-DELAWARE POOL

TOWNSHIP 22 South

RANGE 33 East

NMPM



PURPOSE: One completed oil well capable of producing.

Meridian Oil Inc. Dagger Lake State Well No. 1 located in Unit 0 of Section 5, Township 22 South, range 33 East, NMPM. It was completed September 2, 1992, in the Delaware formation. The top of the perforations is at 4,951 feet.

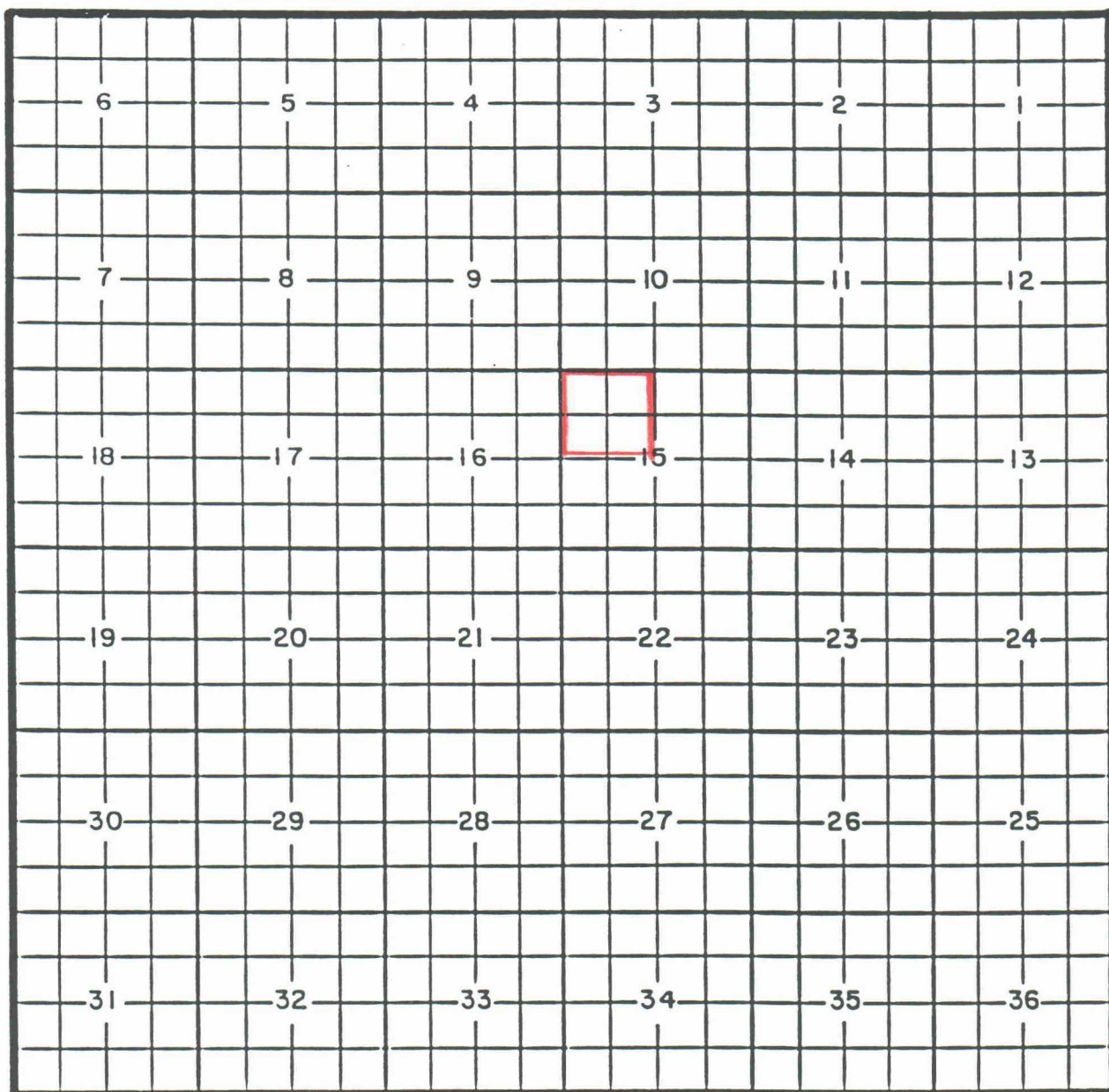
Proposed pool boundary outlined in red. Section 5: SE/4

COUNTY LEA

POOL SOUTHEAST LANE-ABO POOL

TOWNSHIP 10 South RANGE 34 East

NMPM



PURPOSE: One completed oil well capable of producing.

Purvis Oil Corporation State 15 Well No. 1 located in Unit F of Section 15, Township 10 South, Range 34 East, NMPM. It was completed September 15, 1992, in the Abo formation. The top of the perforations is at 9,014 feet.

Proposed pool boundary outlined in red. Section 15: NW/4

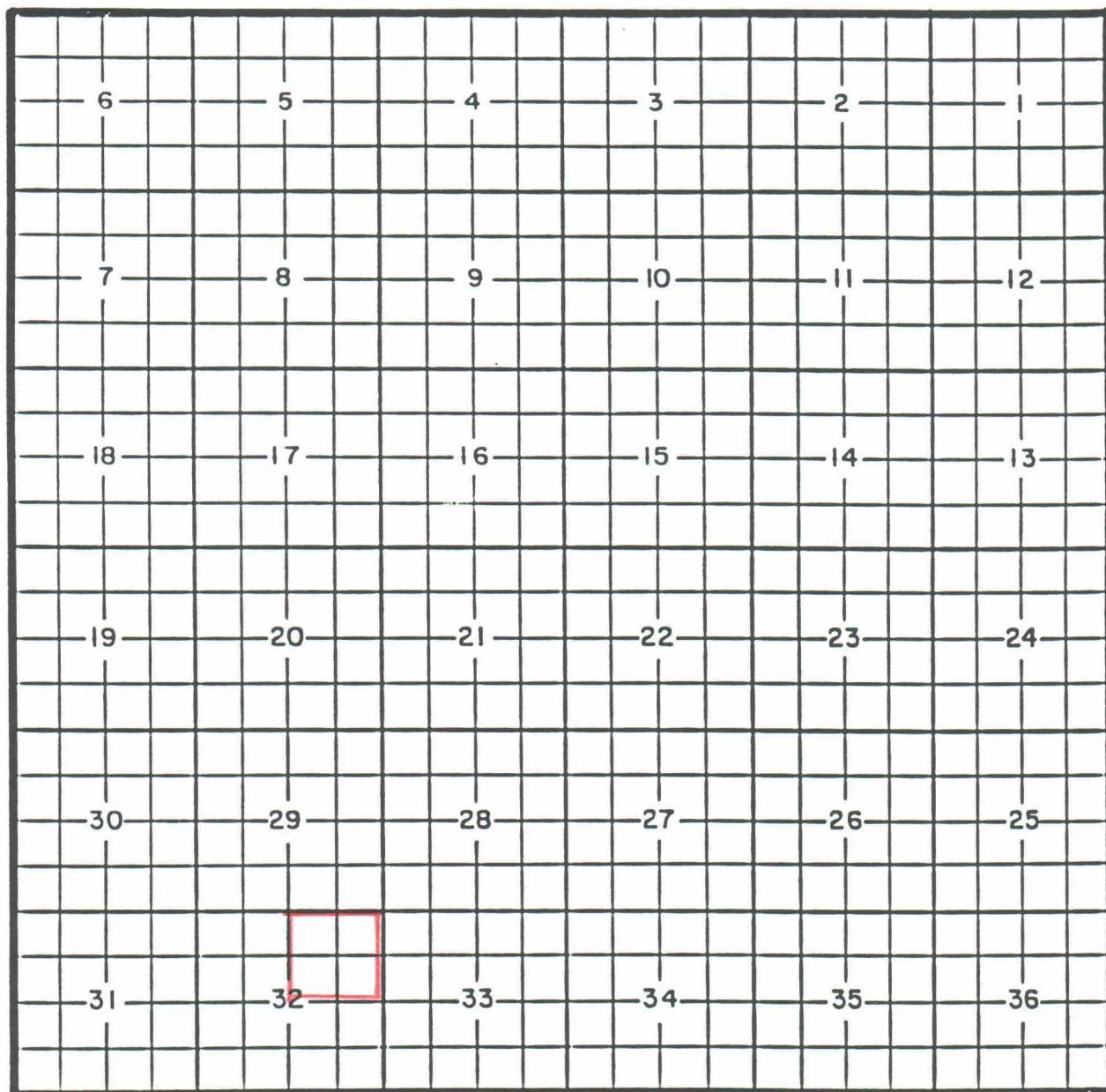
COUNTY LEA

POOL SOUTHEAST LIVINGSTON RIDGE-DELAWARE POOL

TOWNSHIP 22 South

RANGE 32 East

NMPM



PURPOSE: One completed oil well capable of producing.

Yates Petroleum Corporation Lotus ALT State Well No. 2 located in Unit G of Section 32, Township 22 South, Range 32 East, NMPM. It was completed October 19, 1992, in the Delaware formation. The top of the perforations is at 8,326 feet.

Proposed pool boundary outlined in red. Section 32: NE/4

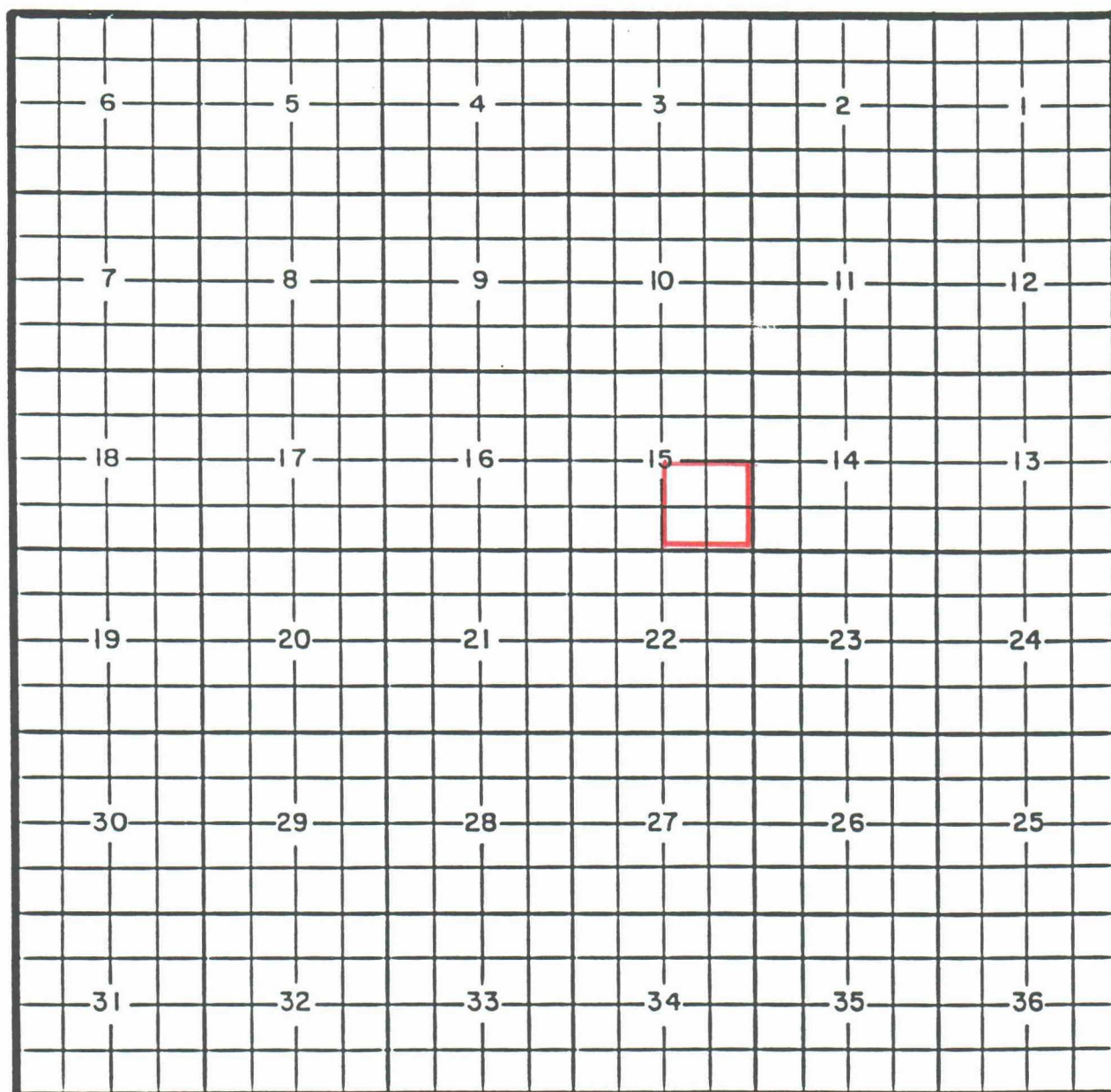
COUNTY LEA

POOL NORTH LUSK-DELAWARE POOL

TOWNSHIP 19 South

RANGE 32 East

NMPM



PURPOSE: One completed oil well capable of producing.

Oryx Energy Company Jennings A Federal Well No. 4 located in Unit J of Section 15, Township 19 South, Range 32 East, NMPM. It was completed December 17, 1991, in the Delaware formation. The top of the perforations is at 6,521 feet.

Proposed pool boundary outlined in red. Section 15: SE/4

COUNTY LEA

POOL RED HILLS-BONE SPRING POOL

TOWNSHIP 25 South

RANGE 33 East

NMPM

6	5	4	3	2	1
7	8	9	10	11	12
18	17	16	15	14	13
19	20	21	22	23	24
30	29	28	27	26	25
31	32	33	34	35	36

PURPOSE: One completed oil well capable of producing.

Enron Oil & Gas Company Vaca 13 Federal Well No. 1 located in Unit C of Section 13, Township 25 South, Range 33 East, NMPM. It was completed August 12, 1992, in the Bone Spring formation. The top of the perforations is at 12,230 feet.

Proposed pool boundary outlined in red. Section 13: NW/4

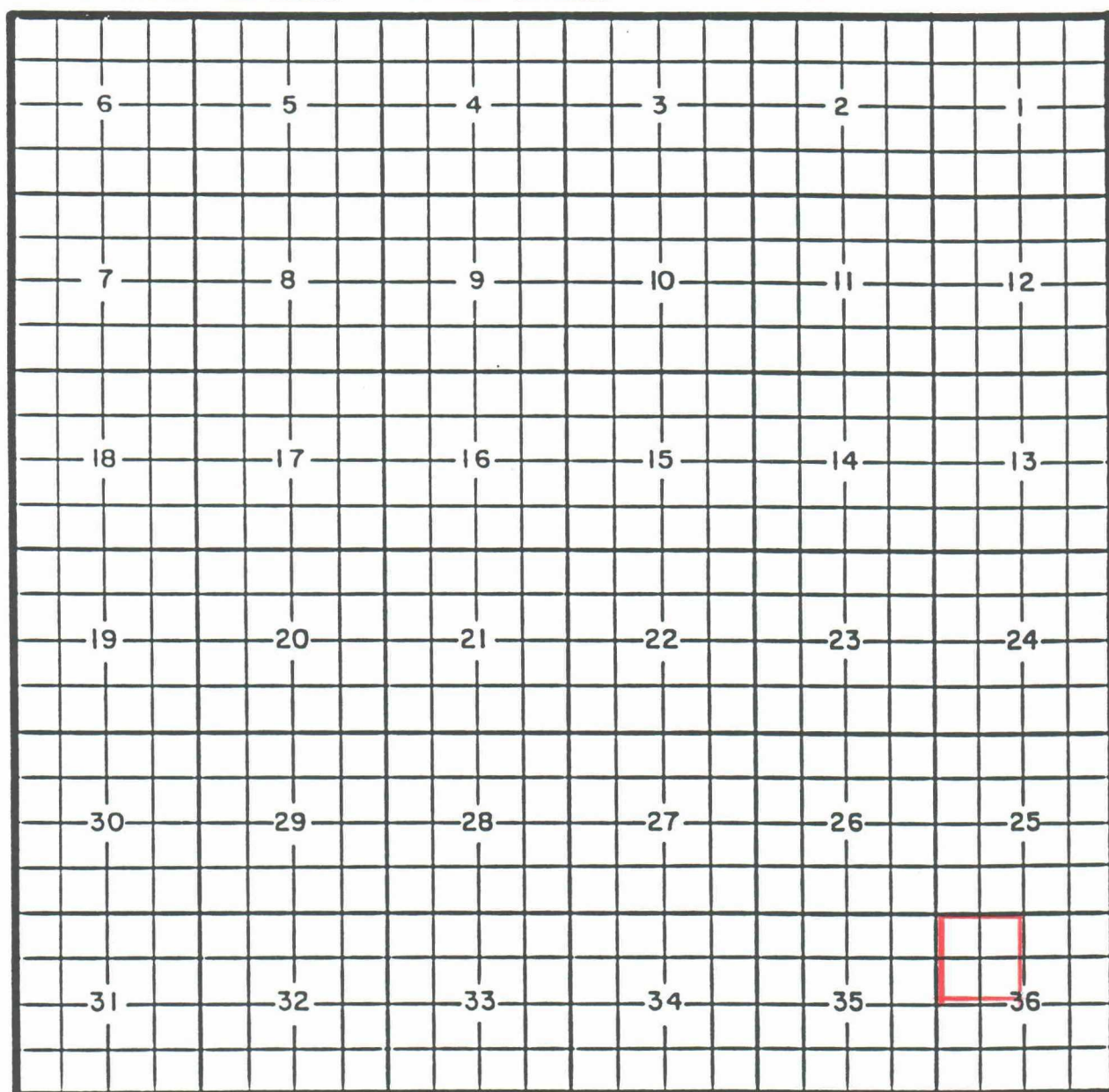
COUNTY LEA

POOL SOUTH RED TANK-DELAWARE POOL

TOWNSHIP 22 South

RANGE 32 East

NMPM




PURPOSE: One completed oil well capable of producing.

C. W. Trainer shell state Well No. 1 located in Unit C of Section 36, Township 22 South, Range 32 East, NMPM. It was completed October 3, 1991, in the Delaware formation. The top of the perforations is at 5,012 feet.

Proposed pool boundary outlined in red. Section 36: NW/4

COUNTY LEA POOL WEST RED TANK-DELAWARE POOL

TOWNSHIP 22 South RANGE 32 East NMPM



PURPOSE: One completed oil well capable of producing.

Pogo Producing Company Federal 27 Well No. 1 located in Unit N of Section 27, Township 22 South, Range 32 East, NMPM. It was completed July 13, 1992, in the Delaware formation. The top of the perforations is at 8,330 feet.

Proposed pool boundary outlined in red. Section 27: SW/4

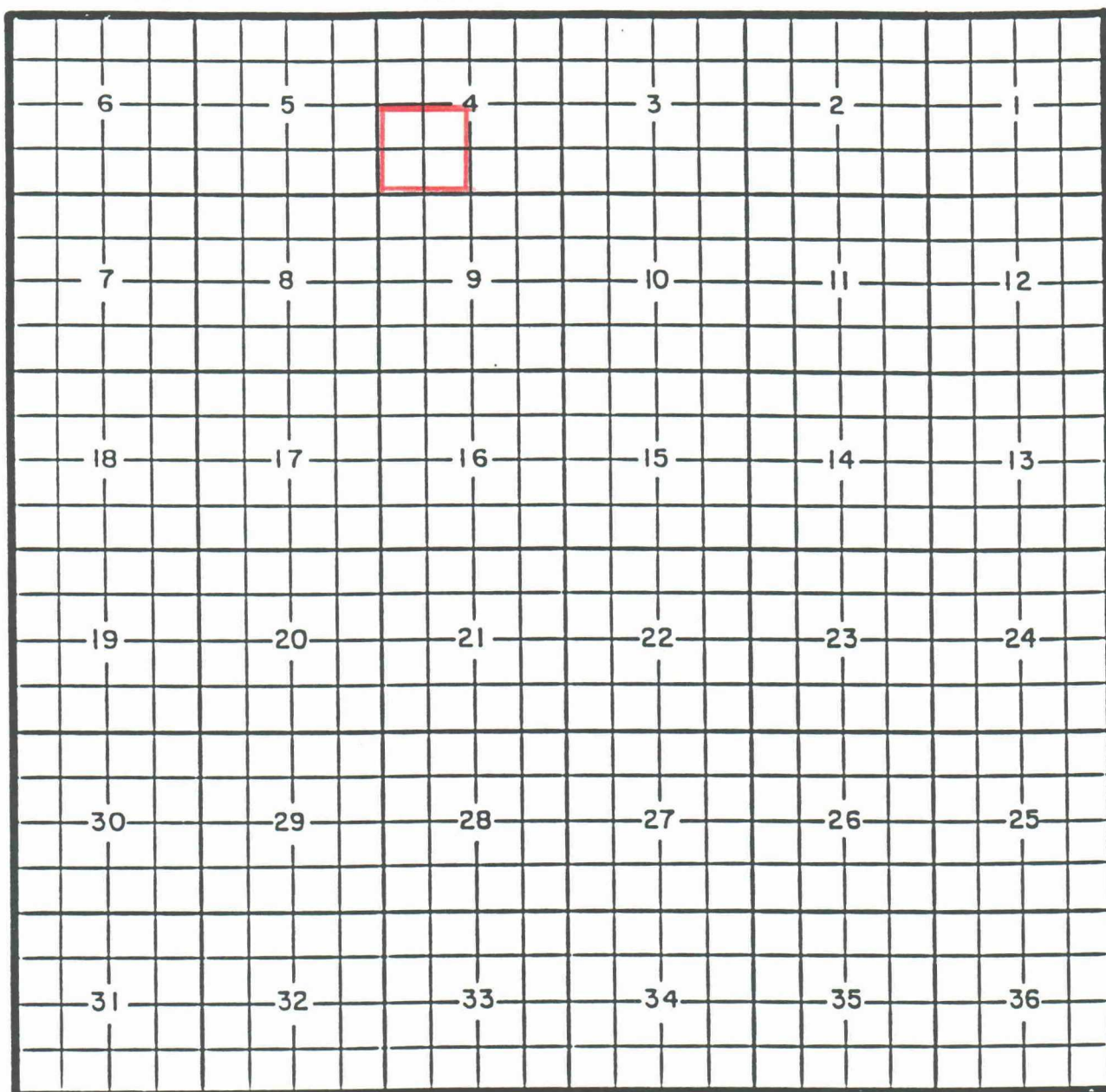
COUNTY LEA

POOL NORTHWEST TEAGUE-DEVONIAN POOL

TOWNSHIP 23 South

RANGE 37 East

NMPM



PURPOSE: One completed oil well capable of producing.

Texaco Exploration & production Inc. R. R. Sims Well No. 2 located in Unit N of Section 4, Township 23 South, Range 37 East, NMPM. It was completed July 22, 1992, in the Devonian formation. The top of the perforations is at 7,508 feet.

Proposed pool boundary outlined in red. Section 4: SW/4

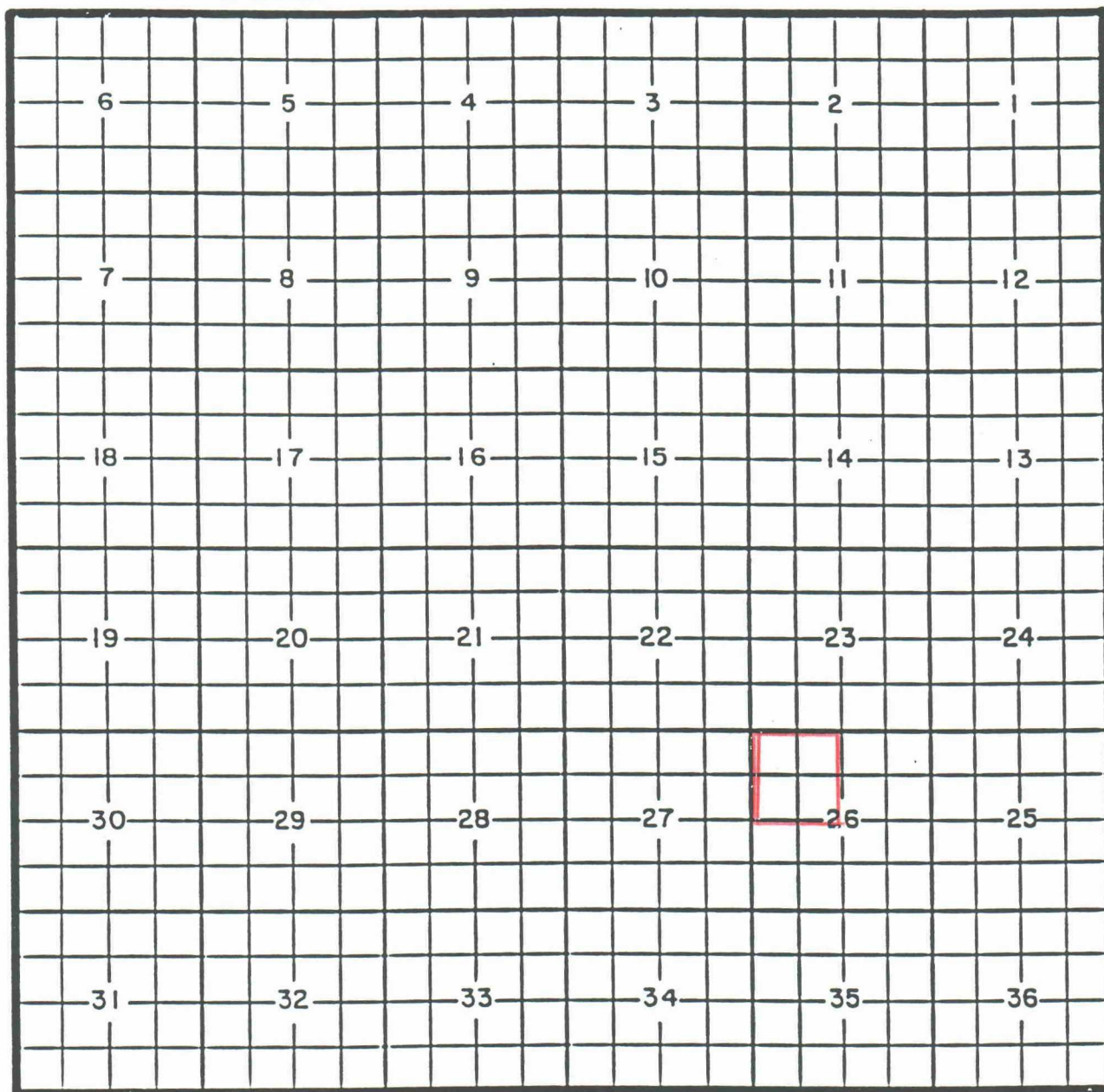
COUNTY ROOSEVELT

POOL TULE-SAN ANDRES GAS POOL

TOWNSHIP 2 South

RANGE 29 East

NMPM



PURPOSE: One completed gas well capable of producing.

Marshall Pipe & Supply Company Stoltenberg Well No. 1 located in Unit F of
Section 26, Township 2 south, Range 29 East, NMPM. It was completed October 2,
1992, in the San Andres formation. The top of the perforations is at 2,920 feet.

Proposed pool boundary outlined in red. Section 26: NW/4

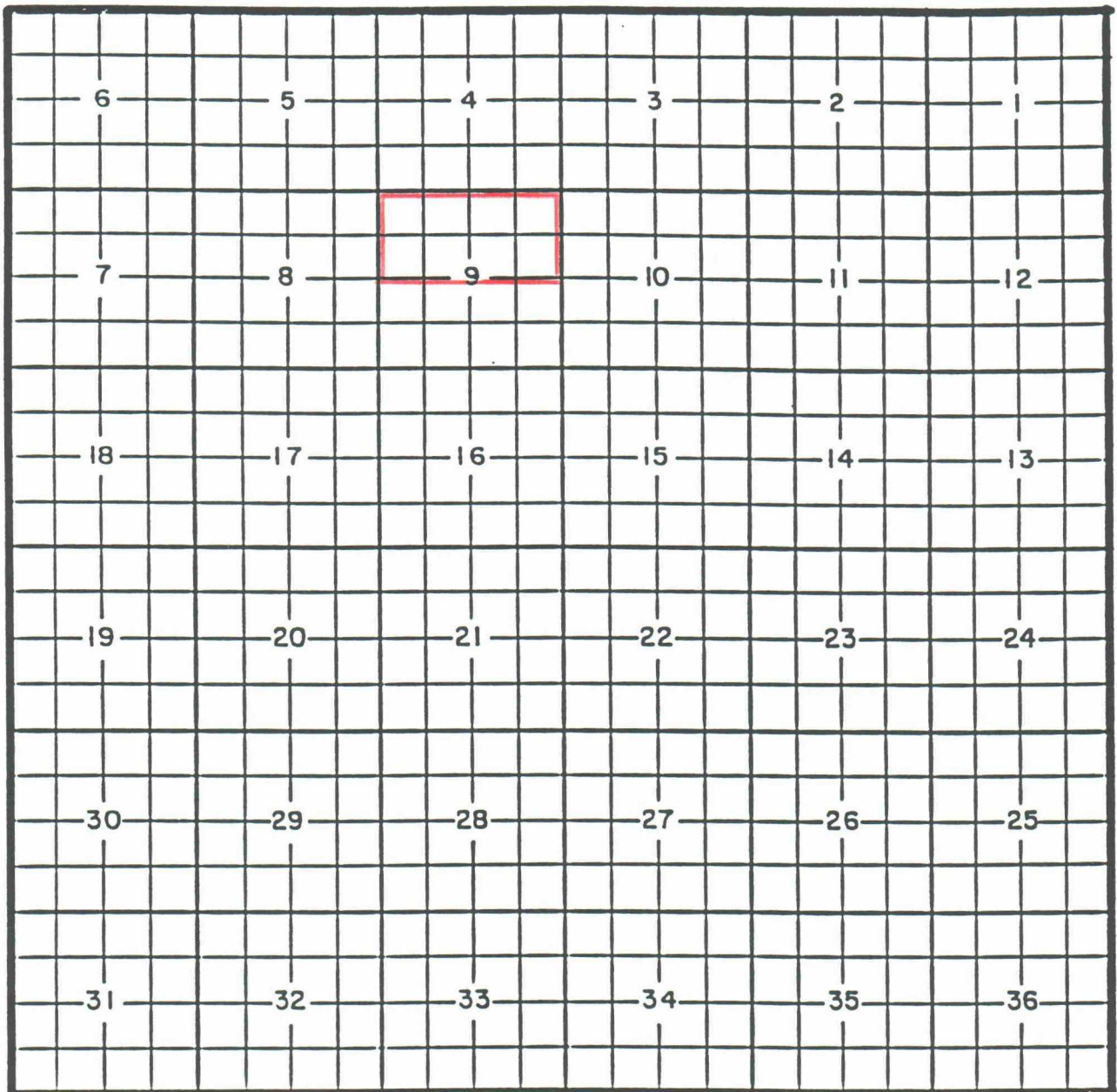
COUNTY LEA

POOL WEST TEAS-MORROW GAS POOL

TOWNSHIP 20 South

RANGE 33 East

NMPM



PURPOSE: One completed gas well capable of producing.

Mitchell Energy Corporation Anasazi 9 Federal Well No. 1 located in Unit G of Section 9, Township 20 South, Range 33 East, NMPM. It was completed July 16, 1992, in the Morrow formation. The top of the perforations is at 13,289 feet.

Proposed pool boundary outlined in red. Section 9: N/2