

CASE NO. 10612

EXHIBIT I

CASE 10612: In the matter of the hearing called by the Oil Conservation Division on its own motion for an order creating certain pools in Lea and Roosevelt Counties, New Mexico.

- (a) CREATE a new pool in Lea County, New Mexico, classified as an oil pool for San Andres production and designated as the South Allison-San Andres Pool. The discovery well is the Layton Enterprises Inc. El Zorro C Federal Well No. 2 located in Unit A of Section 11, Township 9 South, Range 36 East, NMPM. Said pool would comprise:

TOWNSHIP 9 SOUTH. RANGE 36 EAST. NMPM
Section 11: NE/4

- (b) CREATE a new pool in Lea County, New Mexico, classified as an oil pool for Delaware production and designated as the Dagger Lake-Delaware Pool. The discovery well is the Meridian Oil Inc. Dagger Lake State Well No. 1 located in Unit O of Section 5, Township 22 South, Range 33 East, NMPM. Said pool would comprise:

TOWNSHIP 22 SOUTH. RANGE 33 EAST. NMPM
Section 5: SE/4

- (c) CREATE a new pool in Lea County, New Mexico, classified as an oil pool for Abo production and designated as the Southeast Lane-Abo Pool. The discovery well is the Purvis Oil Corporation State 15 Well No. 1 located in Unit F of Section 15, Township 10 South, Range 34 East, NMPM. Said pool would comprise:

TOWNSHIP 10 SOUTH. RANGE 34 EAST. NMPM
Section 15: NW/4

- (d) CREATE a new pool in Lea County, New Mexico, classified as an oil pool for Delaware production and designated as the Southeast Livingston Ridge-Delaware Pool. The discovery well is the Yates Petroleum Corporation Lotus ALT State Well No. 2 located in Unit G of Section 32, Township 22 South, Range 32 East, NMPM. Said pool would comprise:

TOWNSHIP 22 SOUTH. RANGE 32 EAST. NMPM
Section 32: NE/4

- (e) CREATE a new pool in Lea County, New Mexico, classified as an oil pool for Delaware production and designated as the North Lusk-Delaware Pool. The discovery well is the Oryx Energy Company Jennings A Federal Well No. 4 located in Unit J of Section 15, Township 19 South, Range 32 East, NMPM. Said pool would comprise:

TOWNSHIP 19 SOUTH. RANGE 32 EAST. NMPM
Section 15: SE/4

- (f) CREATE a new pool in Lea County, New Mexico, classified as an oil pool for Bone Spring production and designated as the Red Hills-Bone Spring Pool. The discovery well is the Enron Oil & Gas Company Vaca 13 Federal Well No. 1 located in Unit C of Section 13, Township 25 South, Range 33 East, NMPM. Said pool would comprise:

TOWNSHIP 25 SOUTH. RANGE 33 EAST. NMPM
Section 13: NW/4

- (g) CREATE a new pool in Lea County, New Mexico, classified as an oil pool for Delaware production and designated as the South Red Tank-Delaware Pool. The discovery well is the C. W. Trainer Shell State Well No. 1 located in Unit C of Section 36, Township 22 South, Range 32 East, NMPM. Said pool would comprise:

TOWNSHIP 22 SOUTH. RANGE 32 EAST. NMPM
Section 36: NW/4

- (h) CREATE a new pool in Lea County, New Mexico, classified as an oil pool for Delaware production and designated as the West Red Tank-Delaware Pool. The discovery well is the Pogo Producing Company Federal 27 Well No. 1 located in Unit N of Section 27, Township 22 South, Range 32 East, NMPM. Said pool would comprise:

TOWNSHIP 22 SOUTH. RANGE 32 EAST. NMPM
Section 27: SW/4

- (i) CREATE a new pool in Lea County, New Mexico, classified as an oil pool for Devonian production and designated as the Northwest Teague-Devonian Pool. The discovery well is the Texaco Exploration & Production Inc. R. R. Simms Well No. 2 located in Unit N of Section 4, Township 23 South, Range 37 East, NMPM. Said pool would comprise:

TOWNSHIP 23 SOUTH. RANGE 37 EAST. NMPM
Section 4: SW/4

- (j) CREATE a new pool in Lea County, New Mexico, classified as a gas pool for Morrow production and designated as the West Teas-Morrow Gas Pool. The discovery well is the Mitchell Energy Corporation Anasazi 9 Federal Well No. 1 located in Unit G of Section 9, Township 20 South, Range 33 East, NMPM. Said pool would comprise:

TOWNSHIP 20 SOUTH. RANGE 33 EAST. NMPM
Section 9: N/2

- (k) CREATE a new pool in Roosevelt County, New Mexico, classified as a gas pool for San Andres production and designated as the Tule-San Andres Gas Pool. The discovery well is the Marshall Pipe & Supply Company Stoltenberg Well No. 1 located in Unit F of Section 26, Township 2 South, Range 29 East, NMPM. Said pool would comprise:

TOWNSHIP 2 SOUTH. RANGE 29 EAST. NMPM
Section 26: NW/4

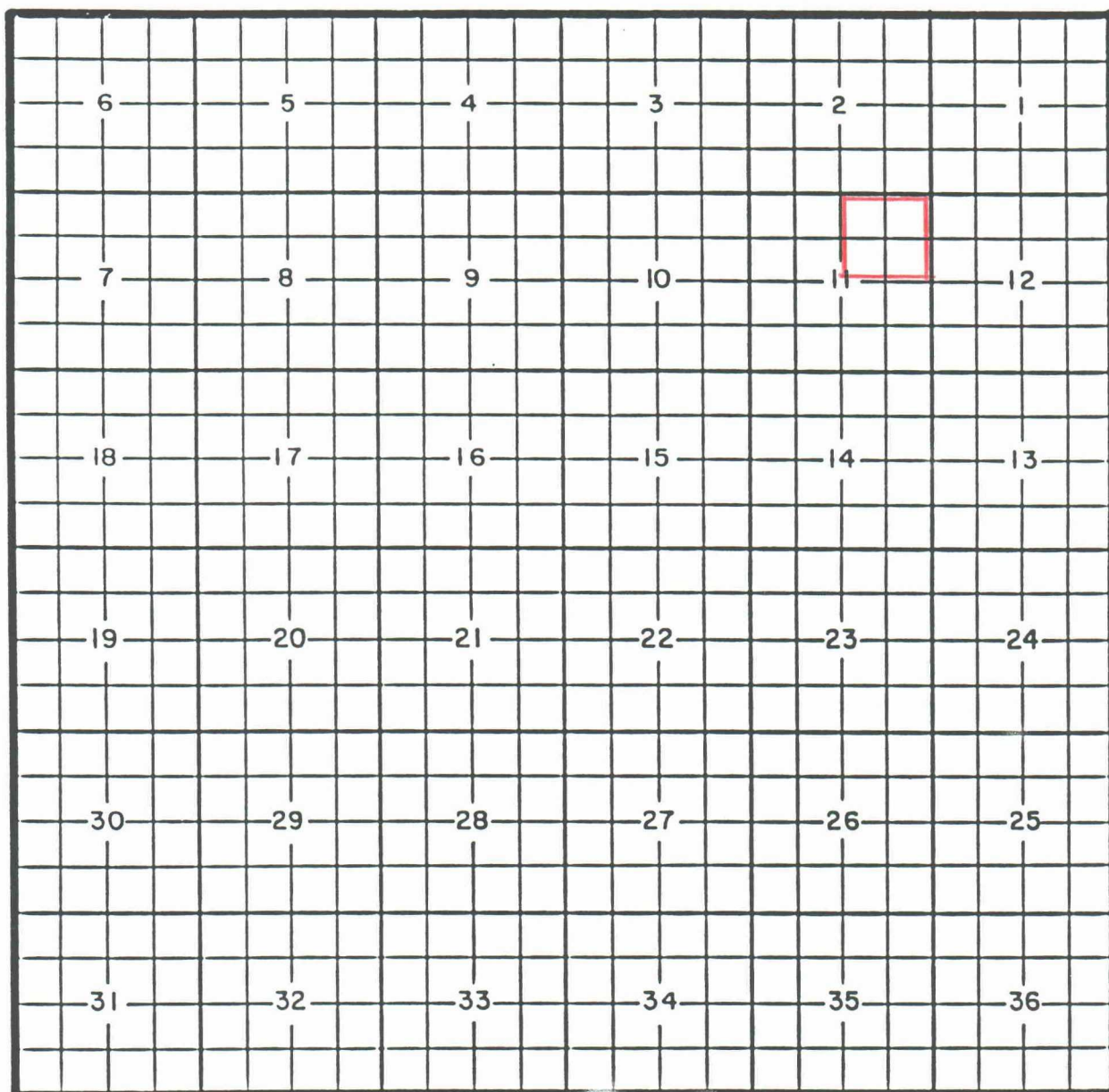
COUNTY LEA

POOL SOUTH ALLISON-SAN ANDRES POOL

TOWNSHIP 9 South

RANGE 36 East

NMPM



PURPOSE: One completed oil well capable of producing.

Layton Enterprises Inc. El Zorro C Federal well No. 2 located in Unit A of Section 11, Township 9 South, Range 36 East, NMPM. It was completed June 22, 1992, in the San Andres formation. The top of the perforations is at 4,868 feet.

Proposed pool boundary outlined in red. Section 11: NE/4

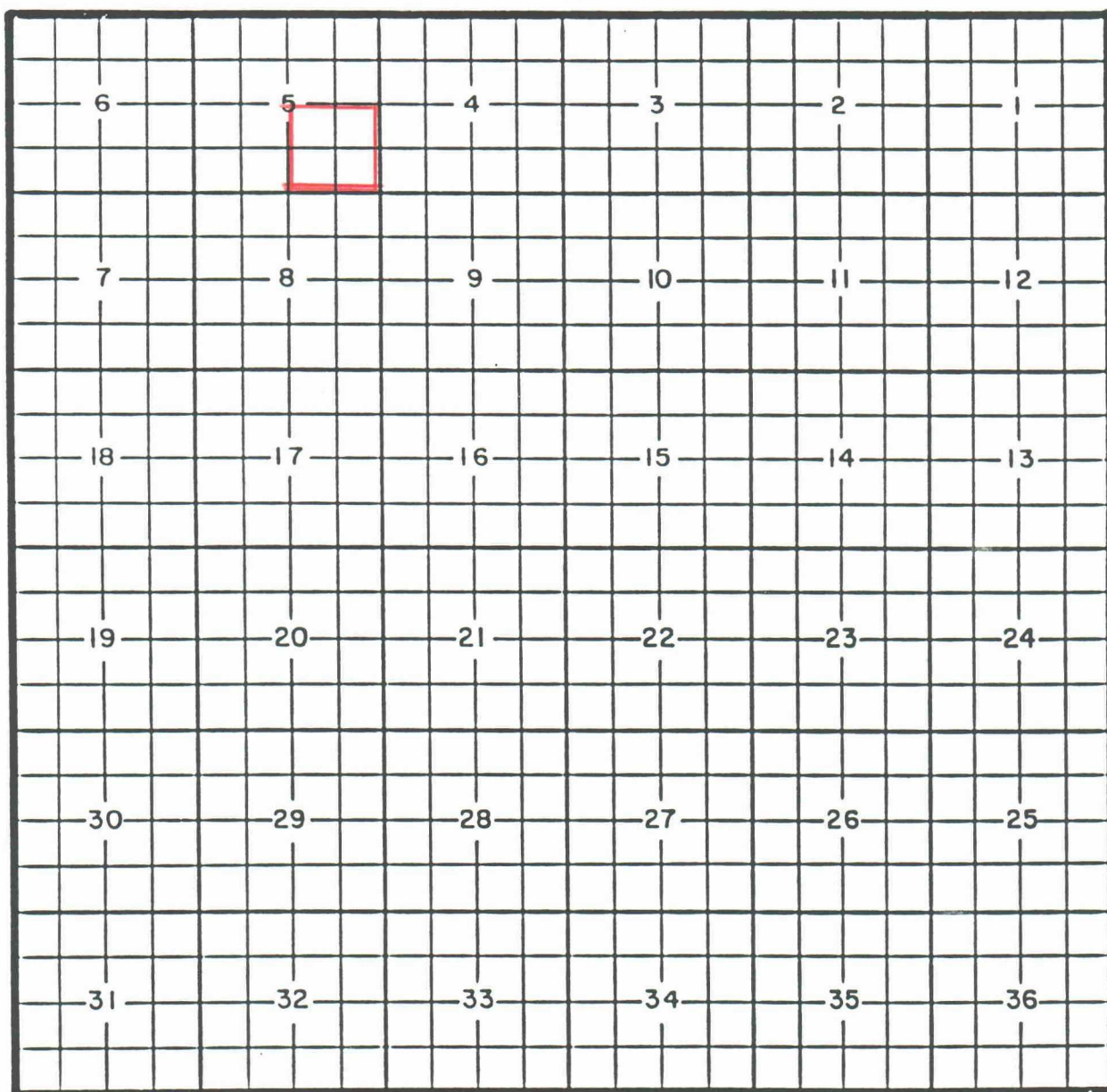
COUNTY LEA

POOL DAGGER LAKE-DELAWARE POOL

TOWNSHIP 22 South

RANGE 33 East

NMPM



PURPOSE: One completed oil well capable of producing.

Meridian Oil Inc. Dagger Lake State Well No. 1 located in Unit 0 of Section 5, Township 22 South, range 33 East, NMPM. It was completed September 2, 1992, in the Delaware formation. The top of the perforations is at 4,951 feet.

Proposed pool boundary outlined in red. Section 5: SE/4

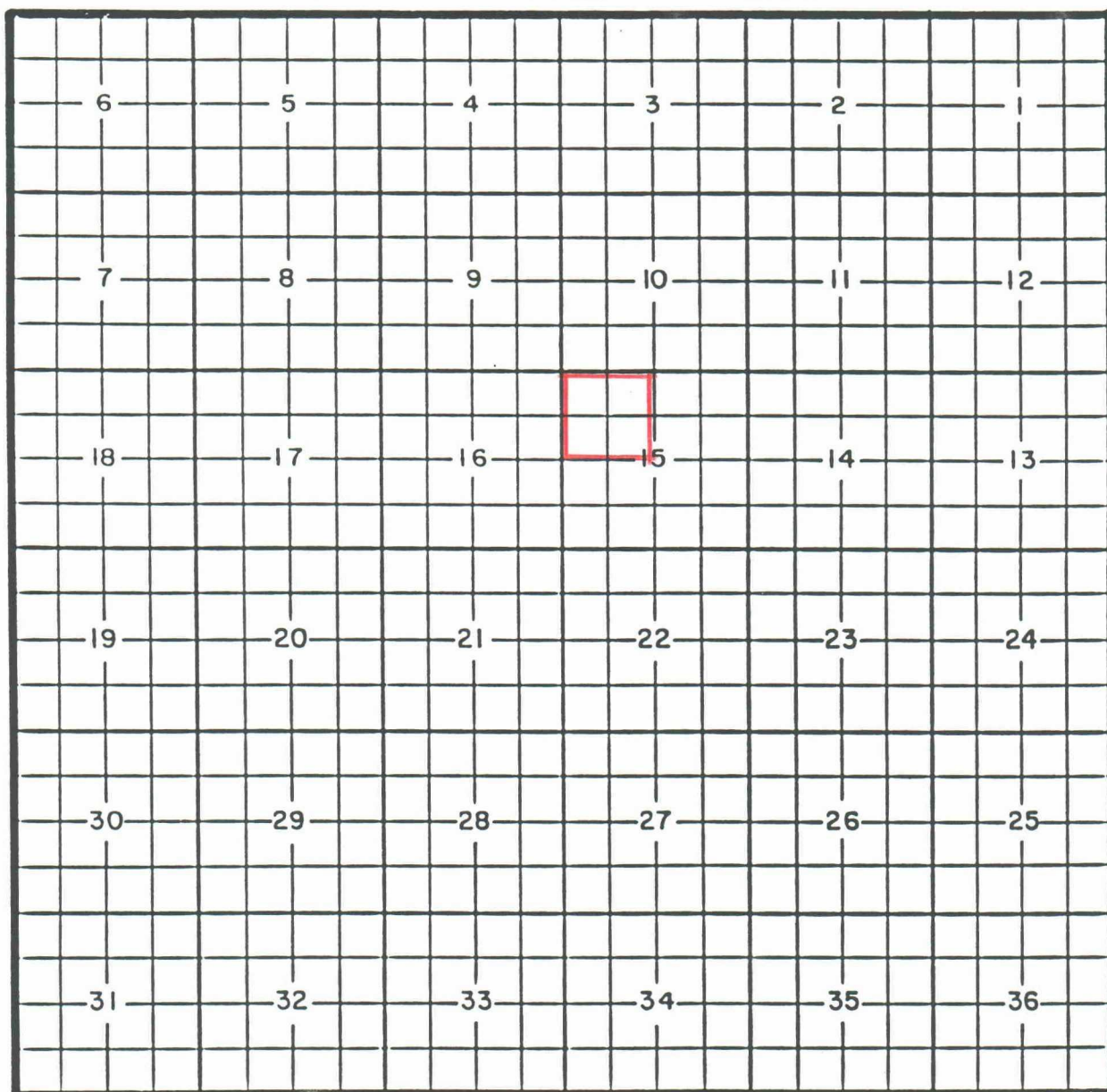
COUNTY LEA

POOL SOUTHEAST LANE-ABO POOL

TOWNSHIP 10 South

RANGE 34 East

NMPM



PURPOSE: One completed oil well capable of producing.

Purvis Oil Corporation State 15 Well No. 1 located in Unit F of Section 15, Township 10 South, Range 34 East, NMPM. It was completed September 15, 1992, in the Abo formation. The top of the perforations is at 9,014 feet.

Proposed pool boundary outlined in red. Section 15: NW/4

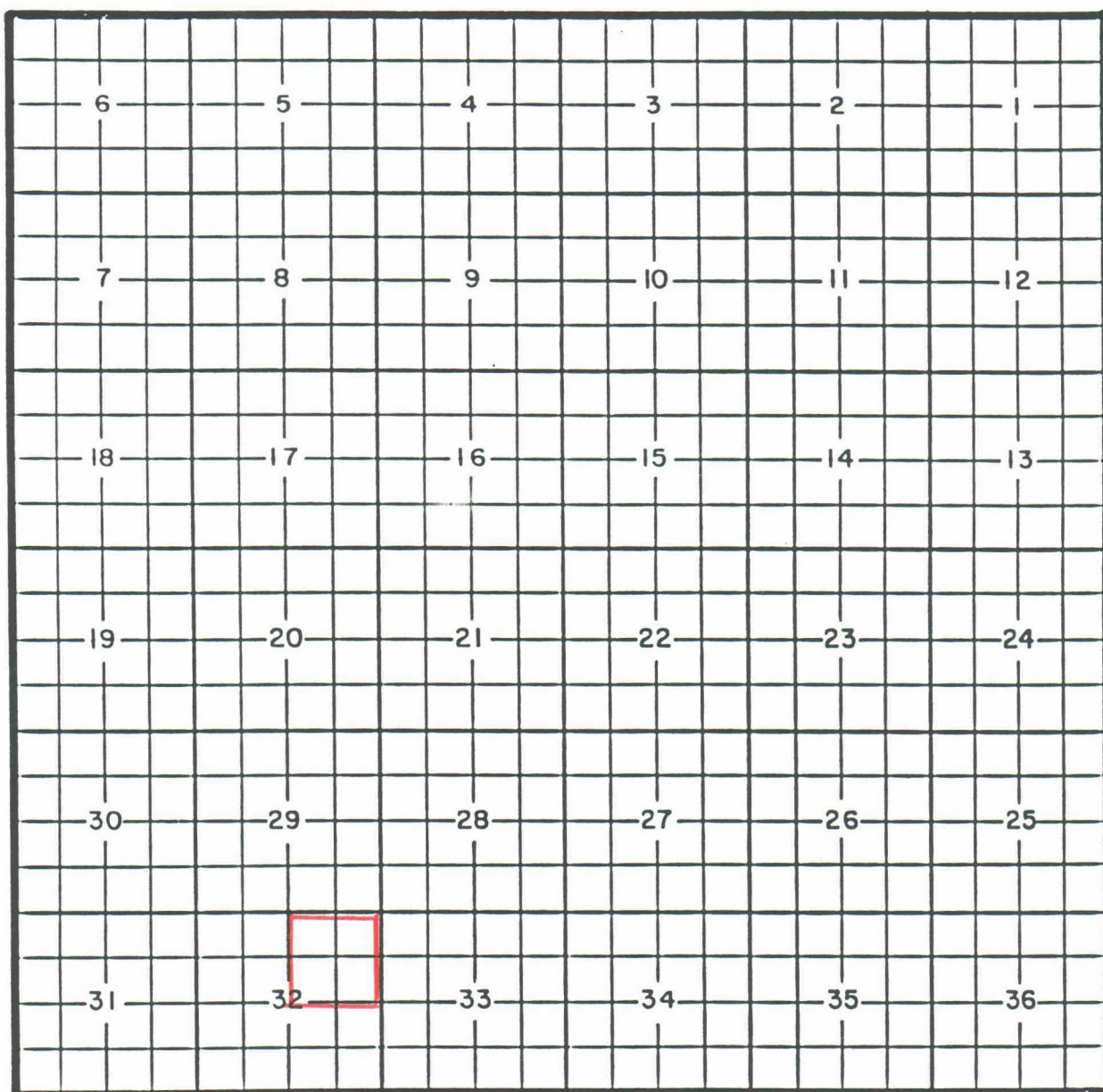
COUNTY LEA

POOL SOUTHEAST LIVINGSTON RIDGE-DELAWARE POOL

TOWNSHIP 22 South

RANGE 32 East

NMPM



PURPOSE: One completed oil well capable of producing.

Yates Petroleum Corporation Lotus ALT State Well No. 2 located in Unit G of Section 32, Township 22 South, Range 32 East, NMPM. It was completed October 19, 1992, in the Delaware formation. The top of the perforations is at 8,326 feet.

Proposed pool boundary outlined in red. Section 32: NE/4

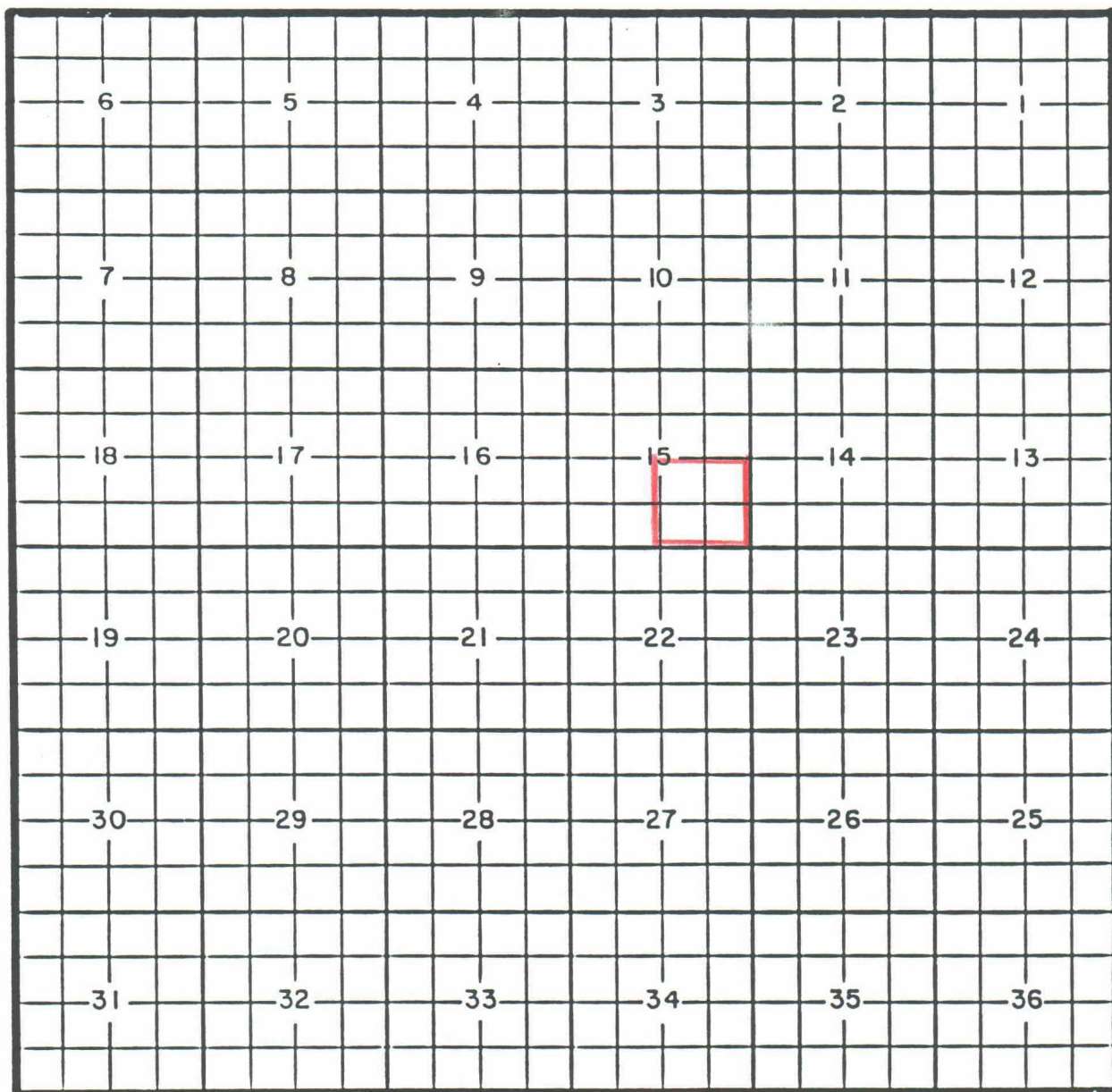
COUNTY LEA

POOL NORTH LUSK-DELAWARE POOL

TOWNSHIP 19 South

RANGE 32 East

NMPM



PURPOSE: One completed oil well capable of producing.

Oryx Energy Company Jennings A Federal Well No. 4 located in Unit J of Section 15, Township 19 South, Range 32 East, NMPM. It was completed December 17, 1991, in the Delaware formation. The top of the perforations is at 6,521 feet.

Proposed pool boundary outlined in red. Section 15: SE/4

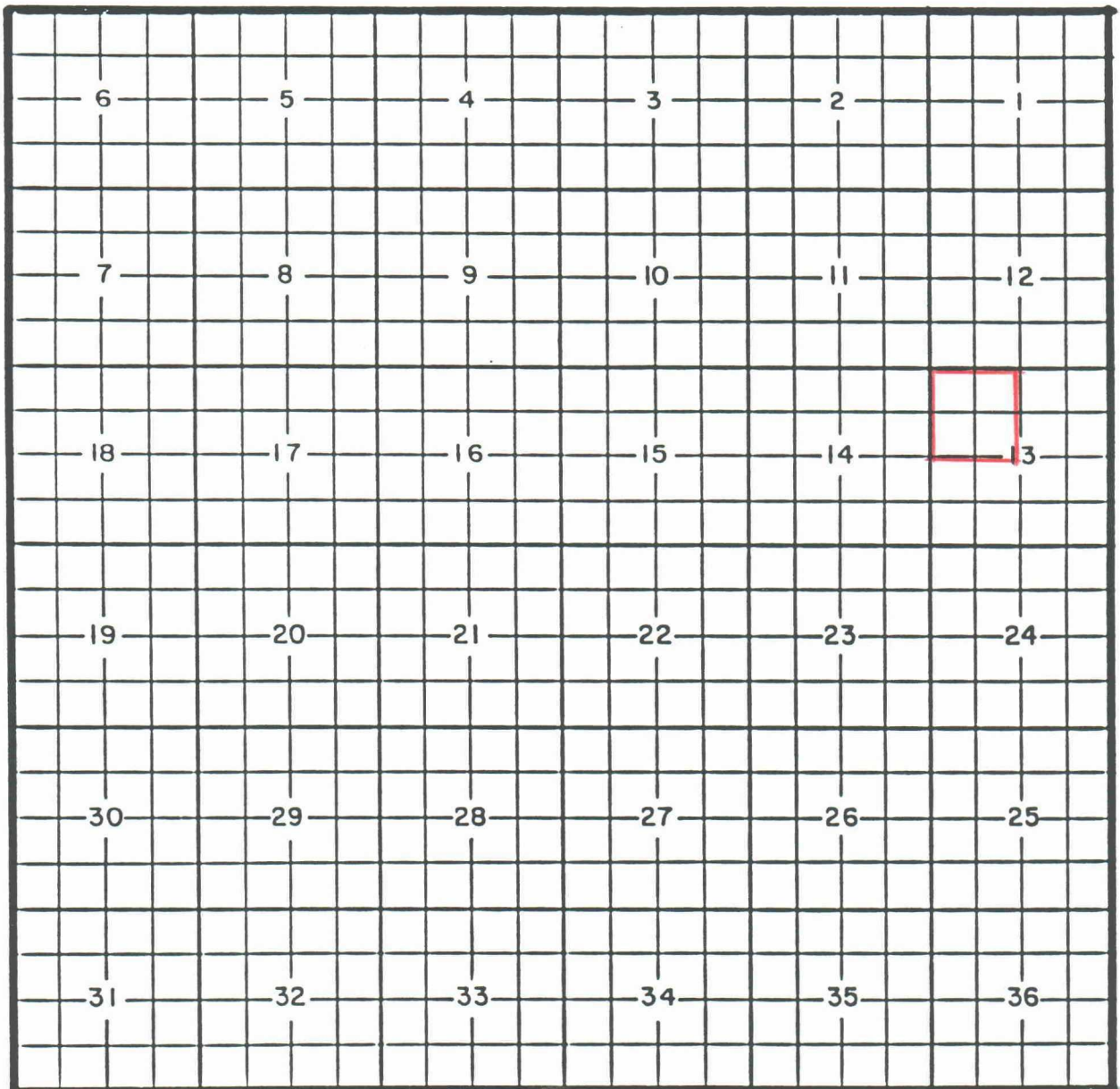
COUNTY LEA

POOL RED HILLS-BONE SPRING POOL

TOWNSHIP 25 South

RANGE 33 East

NMPM



PURPOSE: One completed oil well capable of producing.

Enron Oil & Gas Company Vaca 13 Federal Well No. 1 located in Unit C of Section 13, Township 25 South, Range 33 East, NMPM. It was completed August 12, 1992, in the Bone Spring formation. The top of the perforations is at 12,230 feet.

Proposed pool boundary outlined in red. Section 13: NW/4

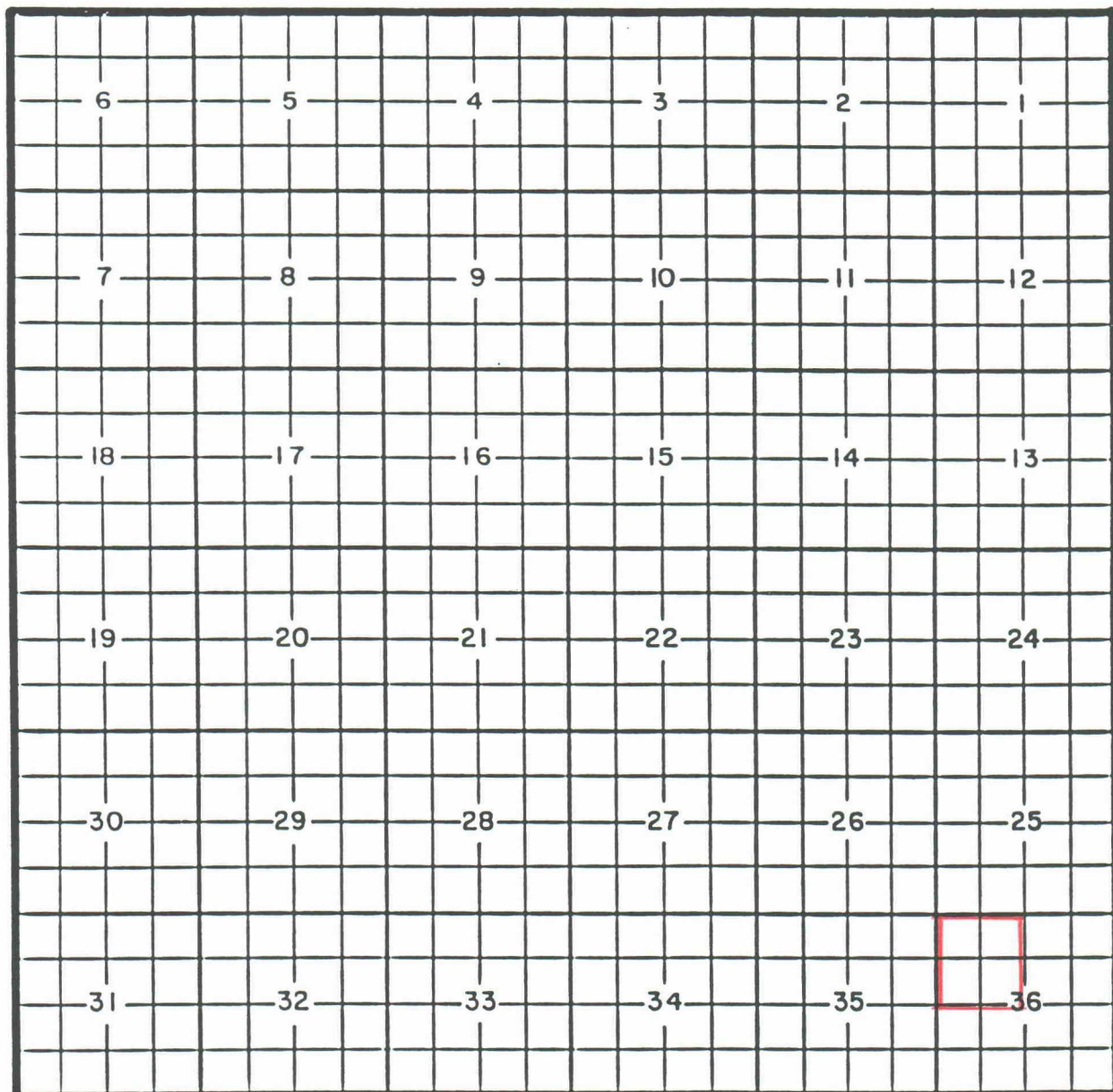
COUNTY LEA

POOL SOUTH RED TANK-DELAWARE POOL

TOWNSHIP 22 South

RANGE 32 East

NMPM



PURPOSE: One completed oil well capable of producing.

C. W. Trainer shell state Well No. 1 located in Unit C of Section 36, Township 22 South, Range 32 East, NMPM. It was completed October 3, 1991, in the Delaware formation. The top of the perforations is at 5,012 feet.

Proposed pool boundary outlined in red. Section 36: NW/4

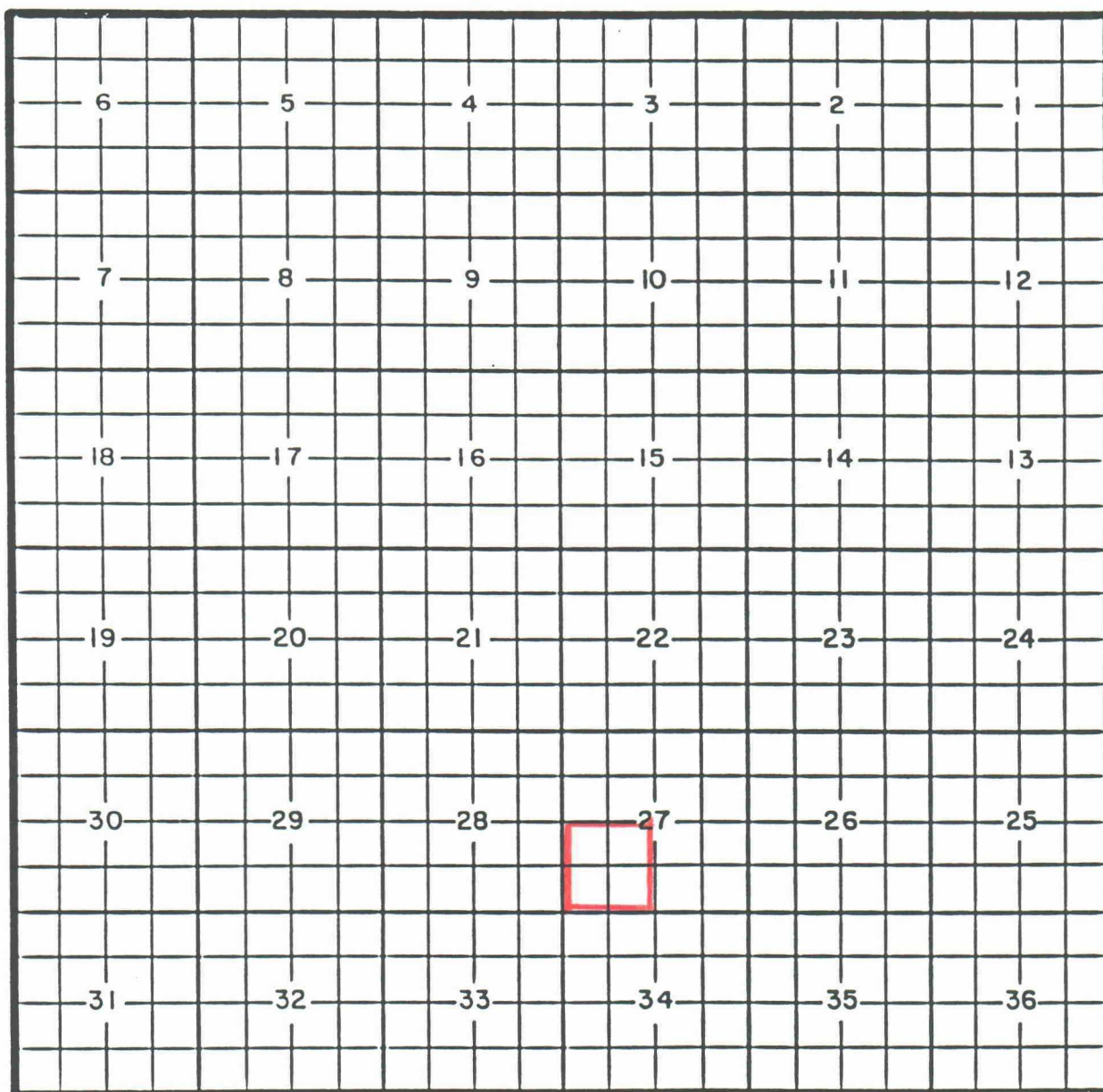
COUNTY LEA

POOL WEST RED TANK-DELAWARE POOL

TOWNSHIP 22 South

RANGE 32 East

NMPM



PURPOSE: One completed oil well capable of producing.

Pogo Producing Company Federal 27 Well No. 1 located in Unit N of Section 27, Township 22 South, Range 32 East, NMPM. It was completed July 13, 1992, in the Delaware formation. The top of the perforations is at 8,330 feet.

Proposed pool boundary outlined in red. Section 27: SW/4

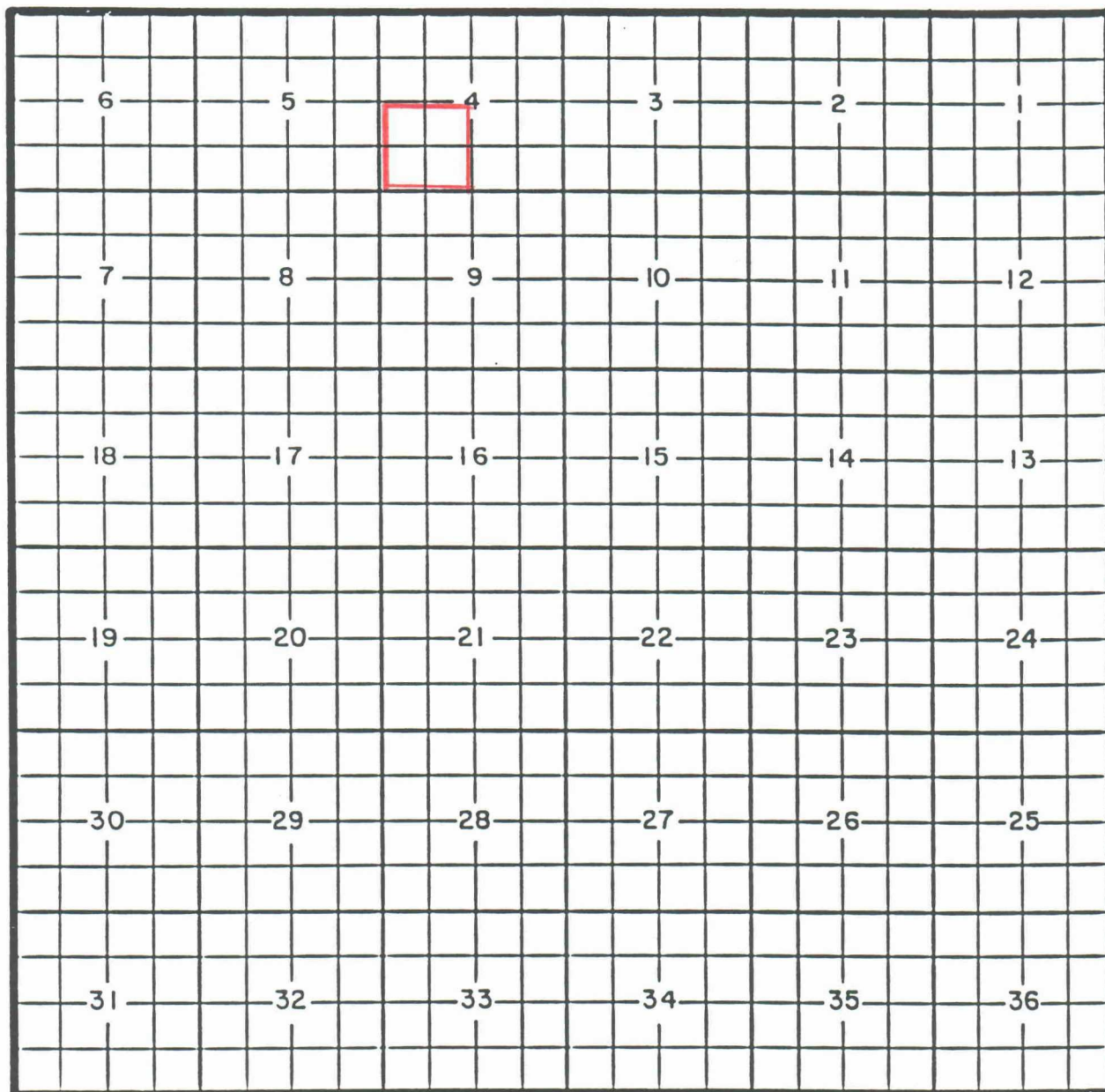
COUNTY LEA

POOL NORTHWEST TEAGUE-DEVONIAN POOL

TOWNSHIP 23 South

RANGE 37 East

NMPM



PURPOSE: One completed oil well capable of producing.

Texaco Exploration & production Inc. R. R. Sims Well No. 2 located in Unit N of Section 4, Township 23 South, Range 37 East, NMPM. It was completed July 22, 1992, in the Devonian formation. The top of the perforations is at 7,508 feet.

Proposed pool boundary outlined in red. Section 4: SW/4

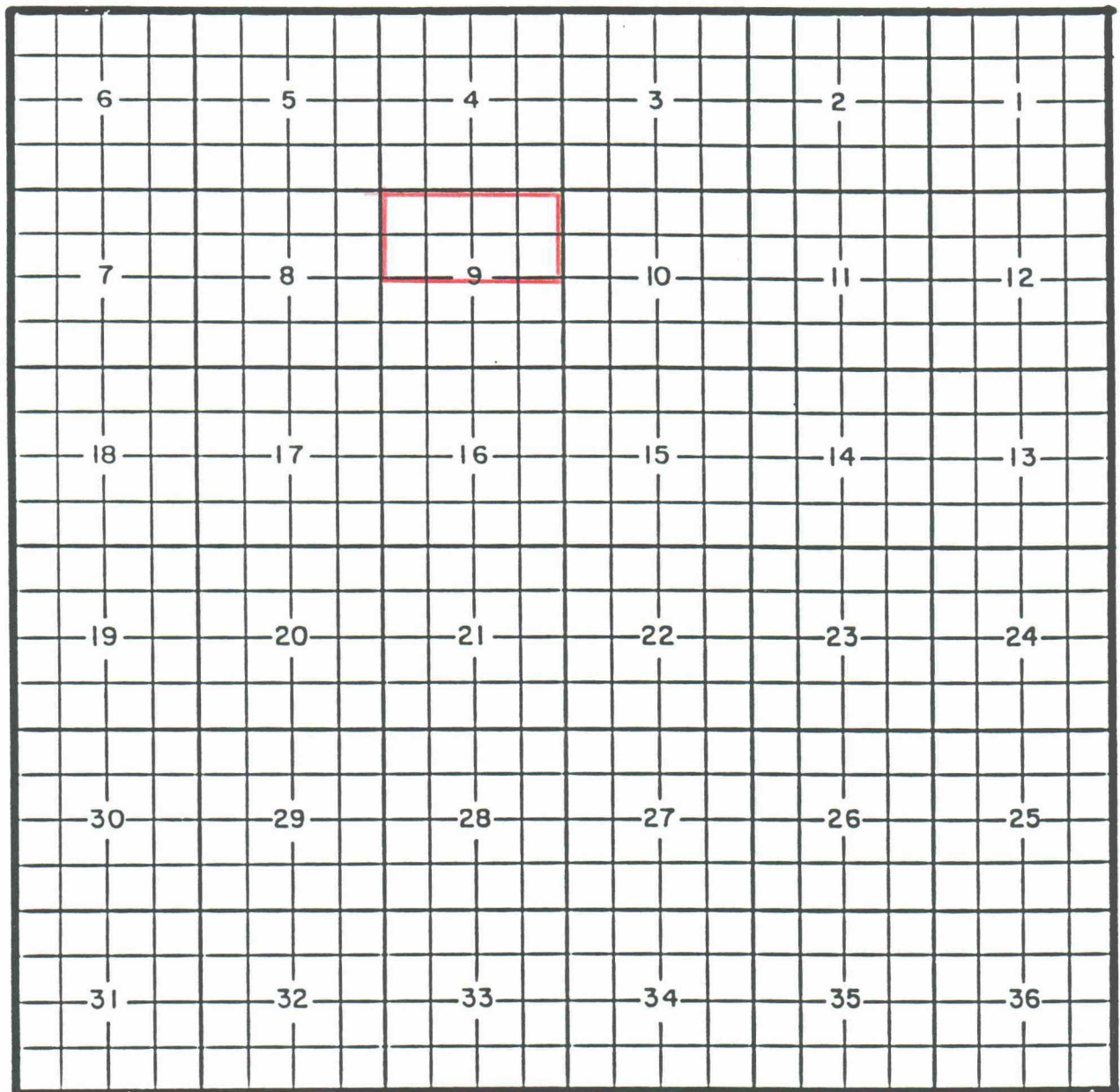
COUNTY LEA

POOL WEST TEAS-MORROW GAS POOL

TOWNSHIP 20 South

RANGE 33 East

NMPM



PURPOSE: One completed gas well capable of producing.

Mitchell Energy Corporation Anasazi 9 Federal Well No. 1 located in Unit G of Section 9, Township 20 South, Range 33 East, NMPM. It was completed July 16, 1992, in the Morrow formation. The top of the perforations is at 13,289 feet.

Proposed pool boundary outlined in red. Section 9: N/2

POOL TULE-SAN ANDRES GAS POOL

TOWNSHIP 2 South

RANGE 29 East

NMPM

A 6x6 grid with numbers 1 through 36. The numbers are arranged in a boustrophedon pattern, starting from the top right (1) and ending at the bottom left (36). A red square is drawn around the number 26, which is located in the second row from the bottom and the second column from the right. The grid lines are thin and black, while the red square is drawn with a thicker red line.

PURPOSE: One completed gas well capable of producing.

Marshall Pipe & Supply Company Stoltenberg Well No. 1 located in Unit F of
Section 26, Township 2 south, Range 29 East, NMPM. It was completed October 2,
1992, in the San Andres formation. The top of the perforations is at 2,920 feet.

Proposed pool boundary outlined in red. Section 26: NW/4