

COUNTY Eddy POOL Happy Valley-Delaware

TOWNSHIP 22 RANGE 26 NMPM

6	5	4	3	2	1
7	8	9	10	11	12
18	17	16	15	14	13
19	20	21	22	23	24
30	29	28	27	26	25
31	32	33	34	35	36

PURPOSE: One completed Oil well capable of producing.

Collins and Ware, Sheep Draw Federal #2

Located in Unit ^{BC} Section 33 Township 22 South, Range 26 East, NMPM.

It was completed October 23, 1992 in the Delaware formation.

The top of the perforations are at 4,580 feet.

Proposed pool boundary outlined in blue.

COUNTY Eddy

POOL *Southwest* Indian Basin-Morrow Gas

TOWNSHIP 22

RANGE 23

NMPM

6	5	4	3	2	1
7	8	9	10	11	12
18	17	16	15	14	13
19	20	21	22	23	24
30	29	28	27	26	25
31	32	33	34	35	36

PURPOSE: One completed Gas well capable of producing.

Yates Petroleum Corporation, Sedge Unit #1

Located in Unit H Section 18 Township 22 South, Range 23 East, NMPM.

It was completed November 12, 1992 in the Morrow formation.

The top of the perforations are at 9,554 feet.

Proposed pool boundary outlined in blue.

COUNTY Eddy POOL Scanlon-Wolfcamp *Gas*

TOWNSHIP 20 RANGE 29 NMPM

6	5	4	3	2	1
7	8	9	10	11	12
18	17	16	15	14	13
19	20	21	22	23	24
30	29	28	27	26	25
31	32	33	34	35	36

PURPOSE: One completed ~~Oil~~ *Gas* well capable of producing.

Yates Petroleum Corporation, Chamois AKE Federal Com. #1

Located in Unit G Section 33 Township 20 South, Range 29 East, NMPM.

It was completed September 14, 1992 in the Wolfcamp formation.

The top of the perforations are at 9,528 feet.

Proposed pool boundary outlined in blue.

COUNTY

~~Eddy~~ *Chaves*

POOL

Southeast Acme-San Andres

TOWNSHIP 8

RANGE 27

NMPM

6	5	4	3	2	1
7	8	9	10	11	12
18	17	16	15	14	13
19	20	21	22	23	24
30	29	28	27	26	25
31	32	33	34	35	36

PURPOSE: One completed Oil well capable of producing.

Elk Oil Company, Celtic State #1

Located in Unit E Section 13 Township 8 South, Range 27 East, NMPM.

It was completed July 20, 1992 in the San Andres formation.

The top of the perforations are at 2,152 feet.

Proposed pool boundary outlined in blue.

COUNTY Eddy

POOL

Greenwood-Wolfcamp

TOWNSHIP 19

RANGE 31

NMPM

6	5	4	3	2	1
7	8	9	10	11	12
18	17	16	15	14	13
19	20	21	22	23	24
30	29	28	27	26	25
31	32	33	34	35	36

PURPOSE: One completed Oil well capable of producing.

BTA Oil Producers, Lusk 9209 JV-P #1

Located in Unit F Section 12 Township 19 South, Range 31 East, NMPM.

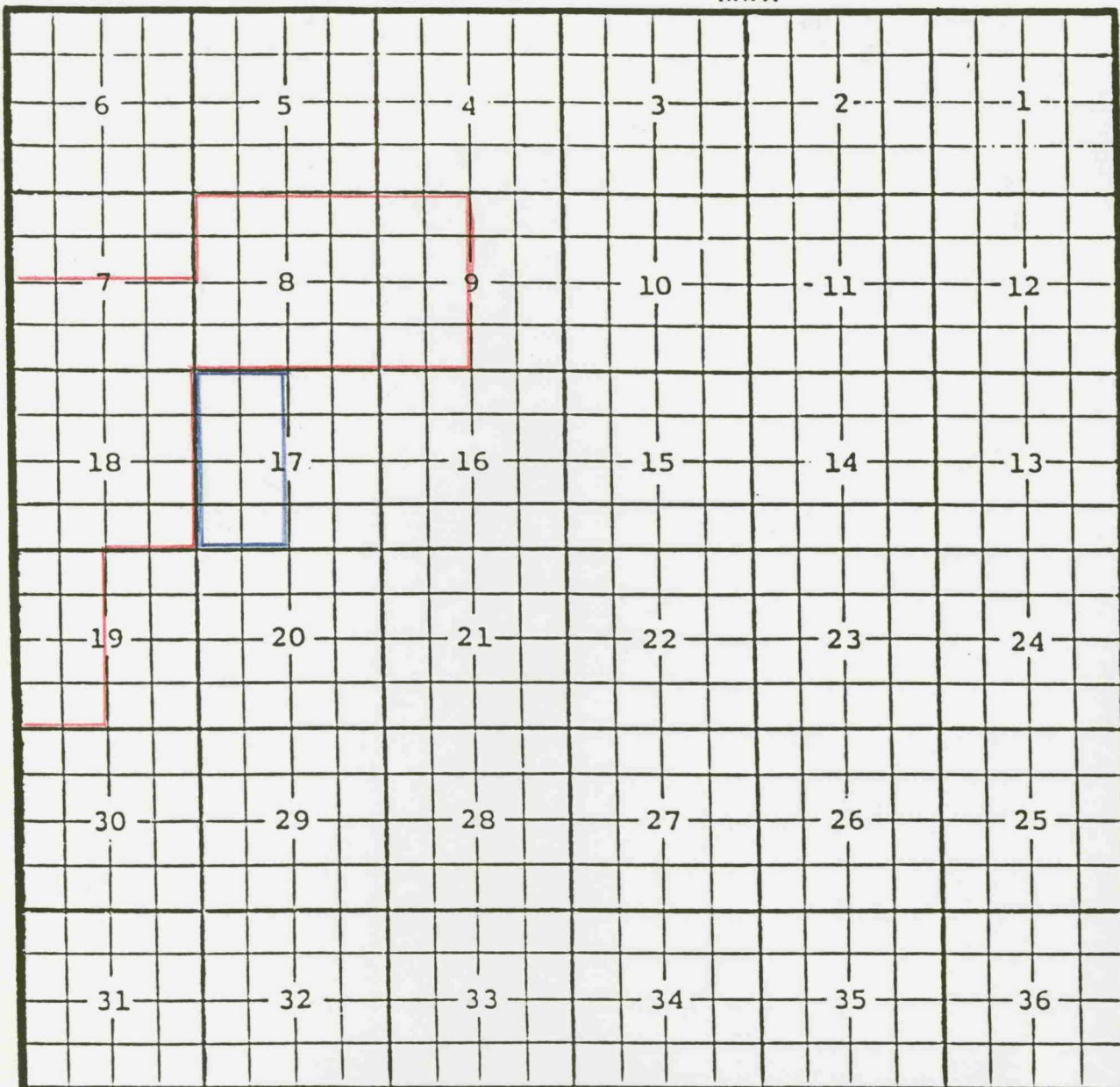
It was completed October 15, 1992 in the Wolfcamp formation.

The top of the perforations are at 10,324 feet.

Proposed pool boundary outlined in blue.

COUNTY Eddy POOL West Atoka-Morrow Gas

TOWNSHIP 18 RANGE 26 NMPM



PURPOSE: One completed Gas well capable of producing.

Yates Petroleum Corporation, Vandiver AIM #1

Located in Unit E Section 17 Township 18 South, Range 26 East, NMPM.

It was completed August 15, 1992 in the Morrow formation.

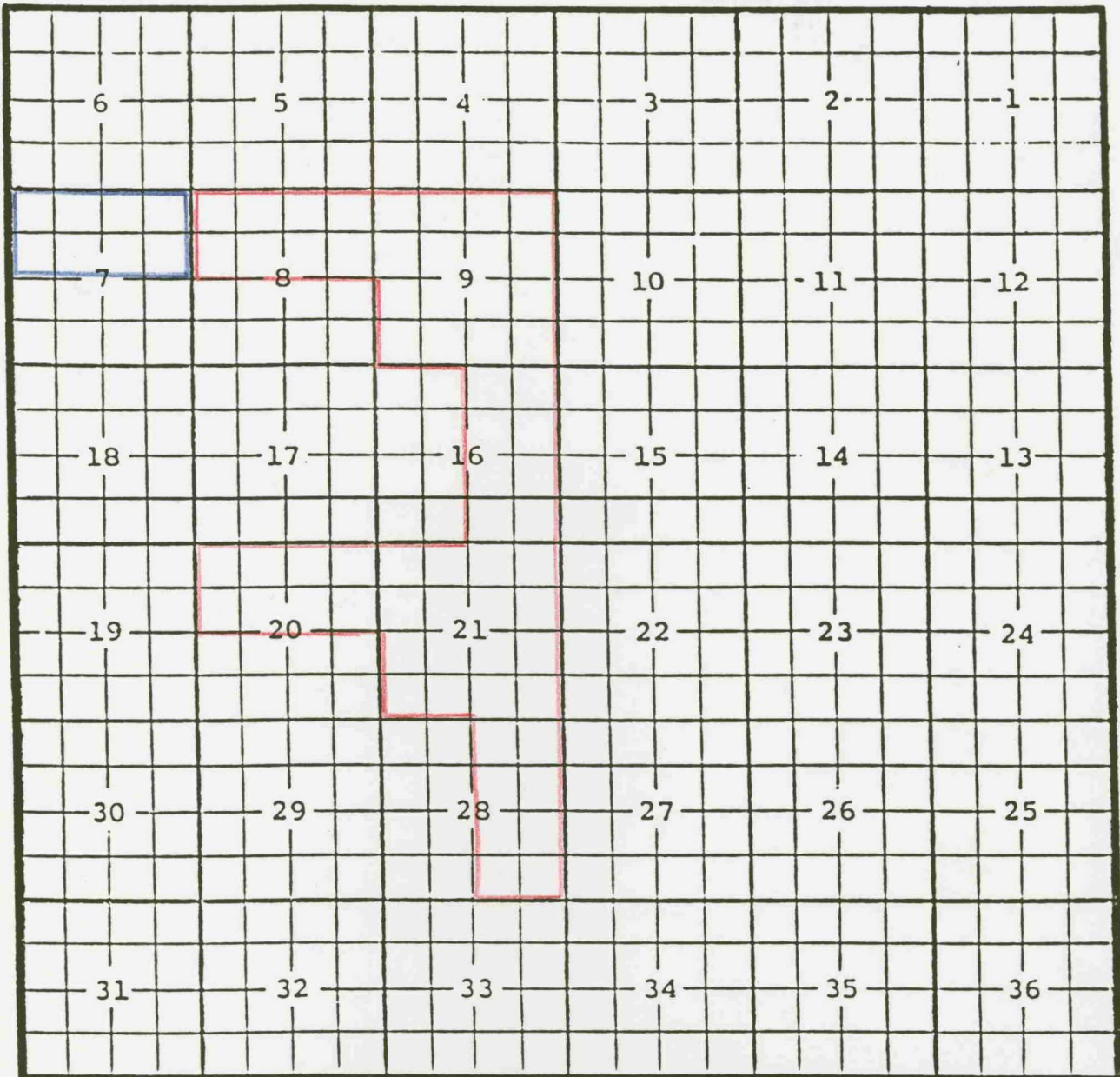
The top of the perforations are at 8,813 feet.

Pool boundary outlined in red.

Proposed pool extension outlined in blue.

COUNTY Eddy POOL East Burton Flat-Atoka Gas

TOWNSHIP 20 RANGE 29 NMPM



PURPOSE: One completed Gas well capable of producing.

Yates Petroleum Corporation, Superior KJ Fed. Com. #1

Located in Unit D Section 7 Township 20 South, Range 29 East, NMPM.

It was completed October 3, 1992 in the Atoka formation.

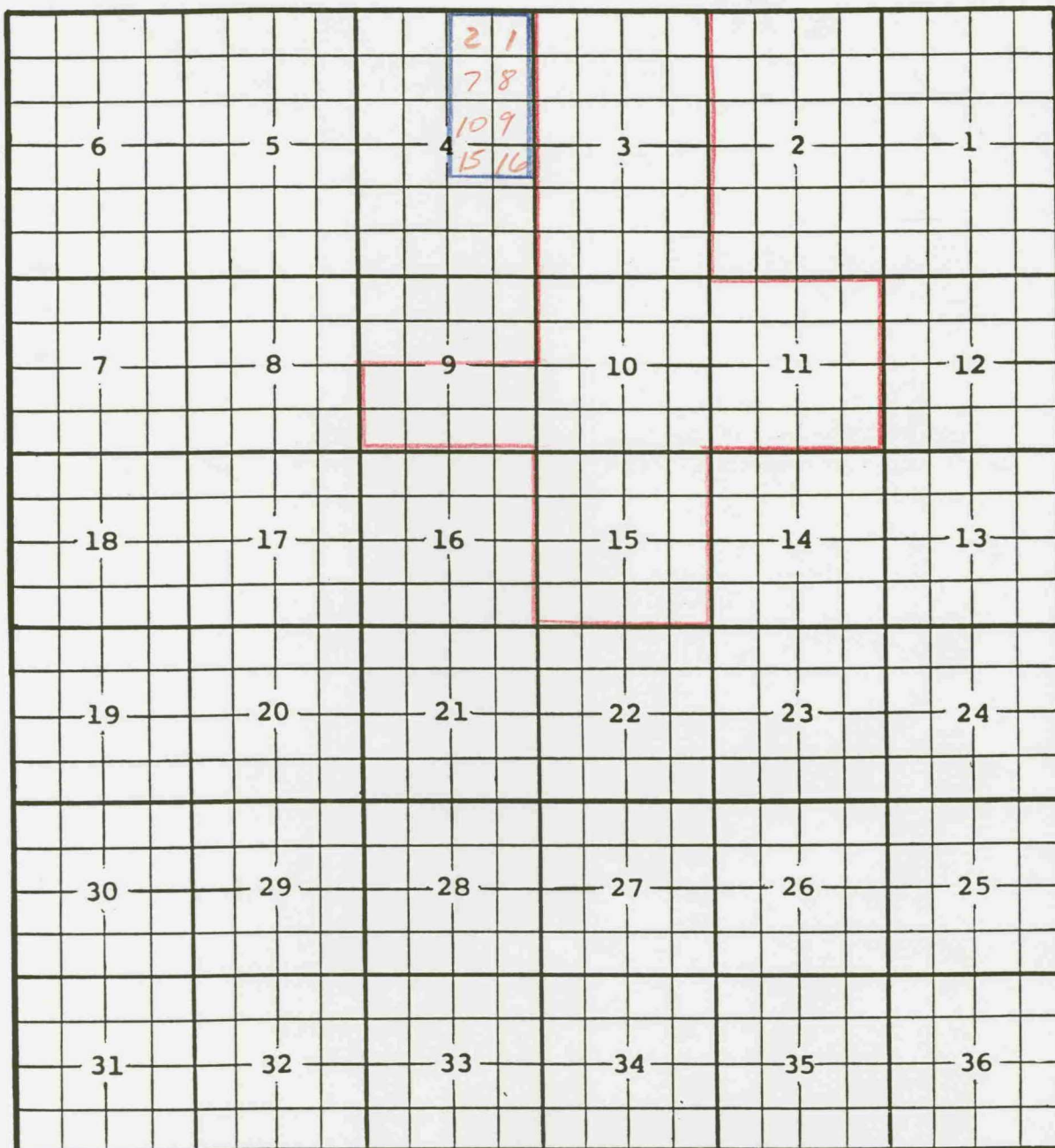
The top of the perforations are at 10,764 feet.

Pool boundary outlined in red.

Proposed pool extension outlined in blue.

COUNTY Eddy POOL Burton Flat-Strawn Gas

TOWNSHIP 21 RANGE 27 NMPM



PURPOSE: One completed Gas well capable of producing.

Merit Energy Company, Federal 4 Com. #1

Located in Unit I Section 4 Township 21 South, Range 27 East, NMPM.

It was completed August 30, 1992 in the Strawn formation.

The top of the perforations are at 10,348 feet.

Pool boundary outlined in red.

Proposed pool extension outlined in blue.

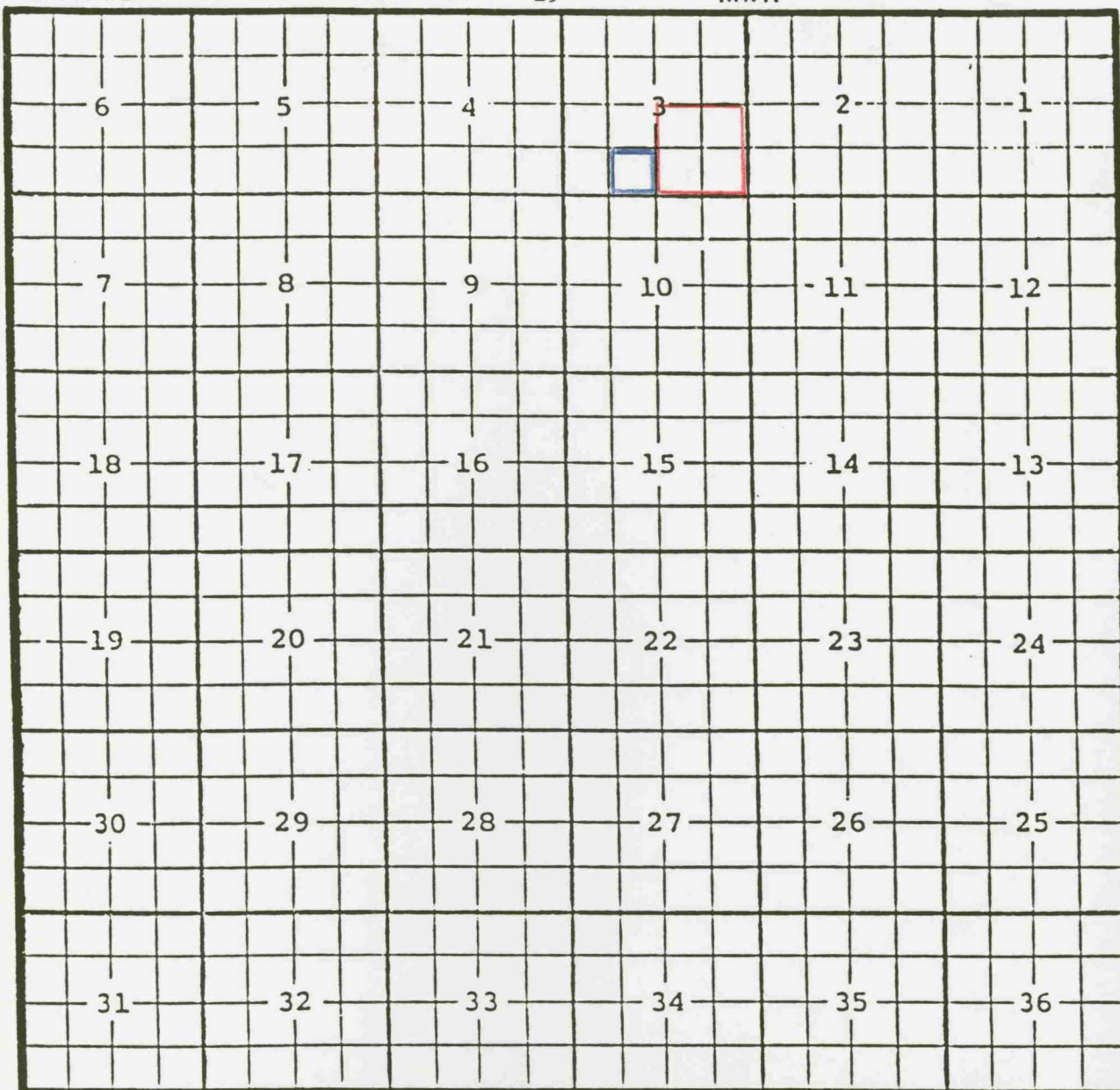
COUNTY Eddy

POOL Cedar Canyon-Bone Spring

TOWNSHIP 24

RANGE 29

NMPM



PURPOSE: One completed Oil well capable of producing.

Vision Energy Inc., H.B. 3 Federal #2

Located in Unit N Section 3 Township 24 South, Range 29 East, NMPM.

It was completed September 3, 1992 in the Bone Spring formation.

The top of the perforations are at 7,843 feet.

Pool boundary outlined in red.

Proposed pool extension outlined in blue.

COUNTY Eddy POOL Cotton Draw-Brushy Canyon

TOWNSHIP 24 RANGE 31 NMPM

6	5	4	3	2	1
7	8	9	10	11	12
18	17	16	15	14	13
19	20	21	22	23	24
30	29	28	27	26	25
31	32	33	34	35	36

PURPOSE: One completed Oil well capable of producing.

Hanagan Petroleum Corporation, Bet-Net Fed. #1

Located in Unit C Section 25 Township 24 South, Range 31 East, NMPM.

It was completed July 21, 1992 in the Delaware formation.

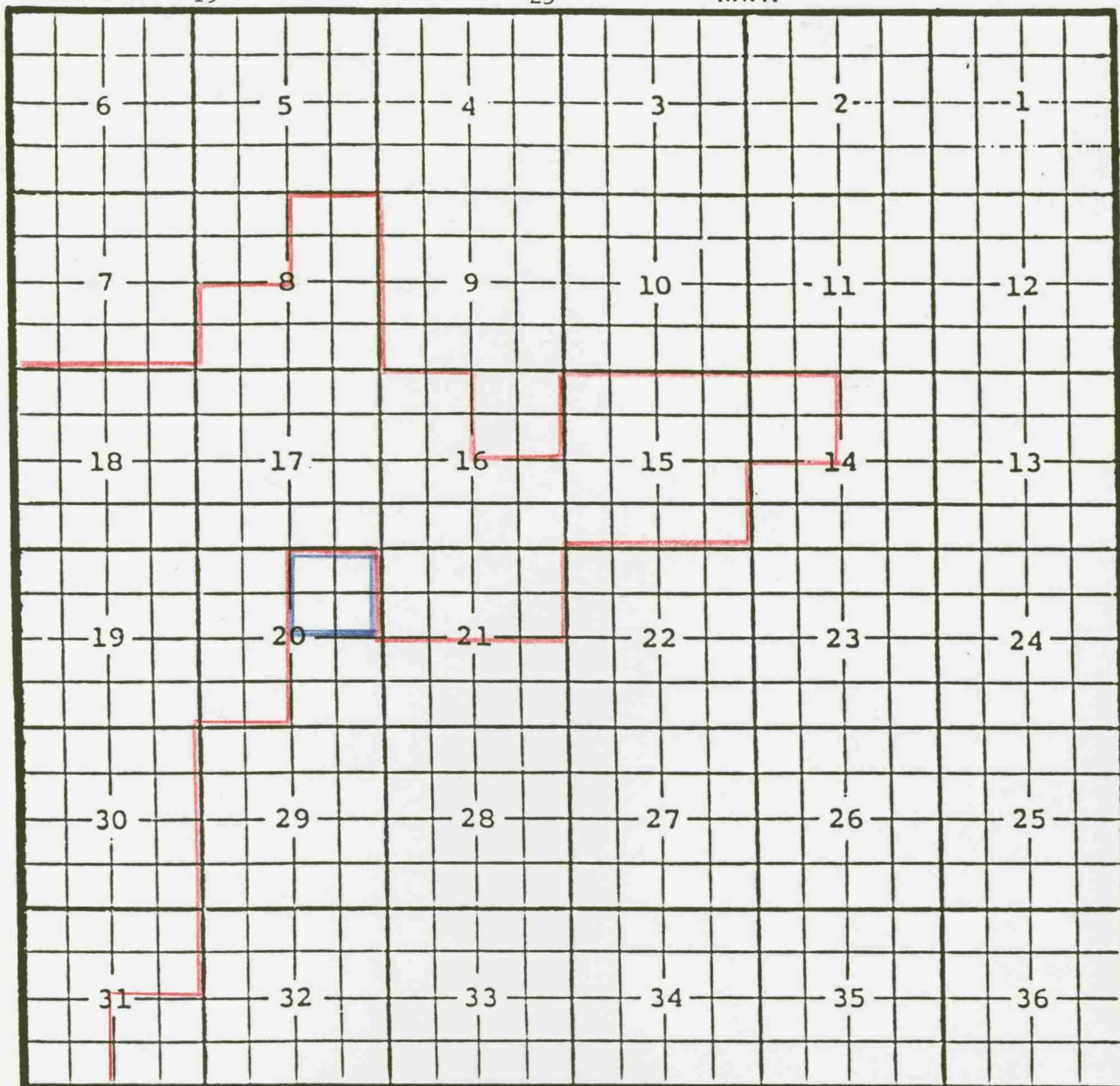
The top of the perforations are at 7,125 feet.

Pool boundary outlined in red.

Proposed pool extension outlined in blue.

POOL North Dagger Draw-Upper Penn

NMFM

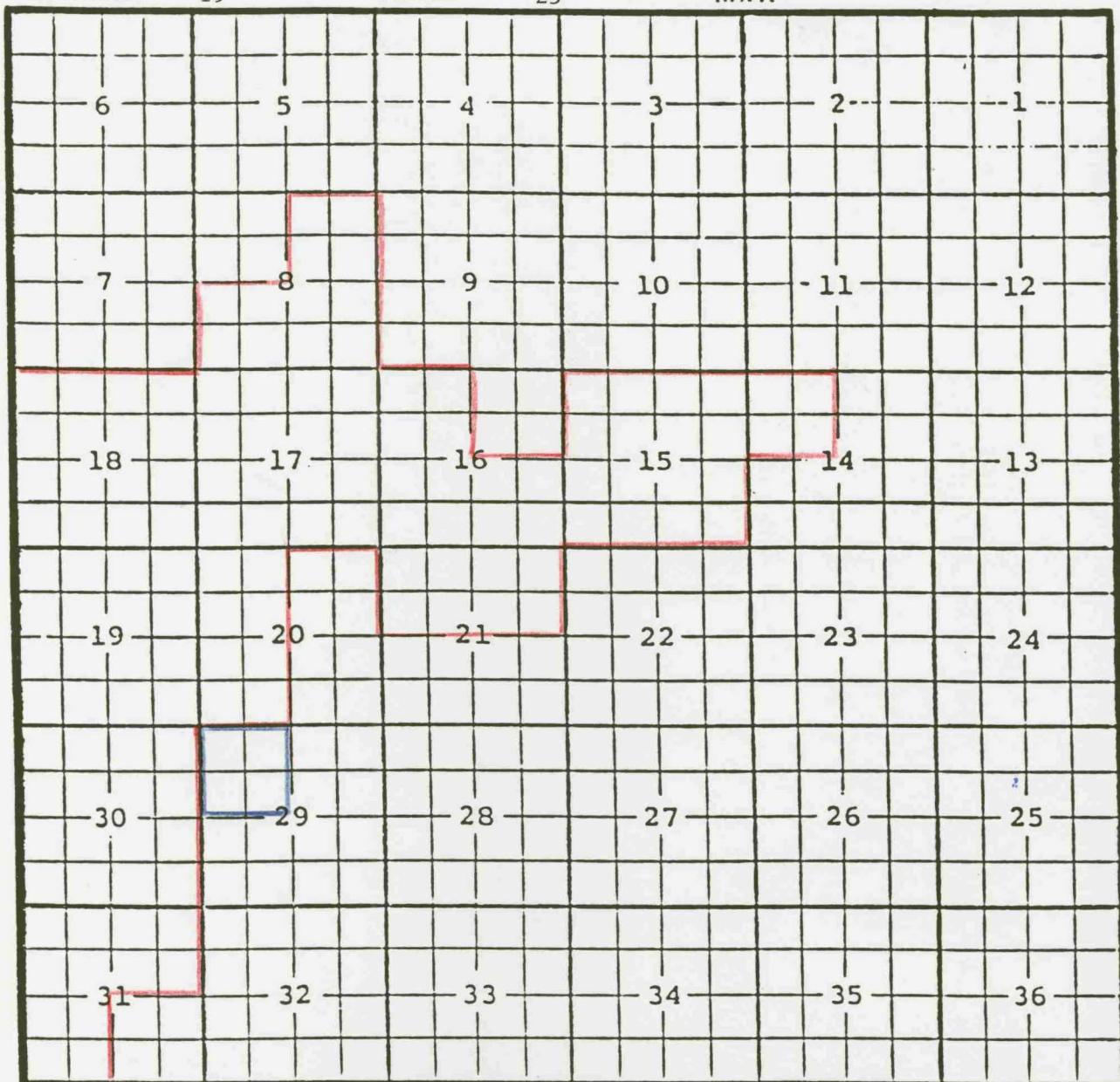


The top of the perforations are at 7,679 feet.

Proposed pool extension outlined in blue.

POOL North Dagger Draw-Upper Penn

NMFM



Yates Petroleum Corporation, Voight AJD Com #2

It was completed October 20, 1992 in the Canyon formation.

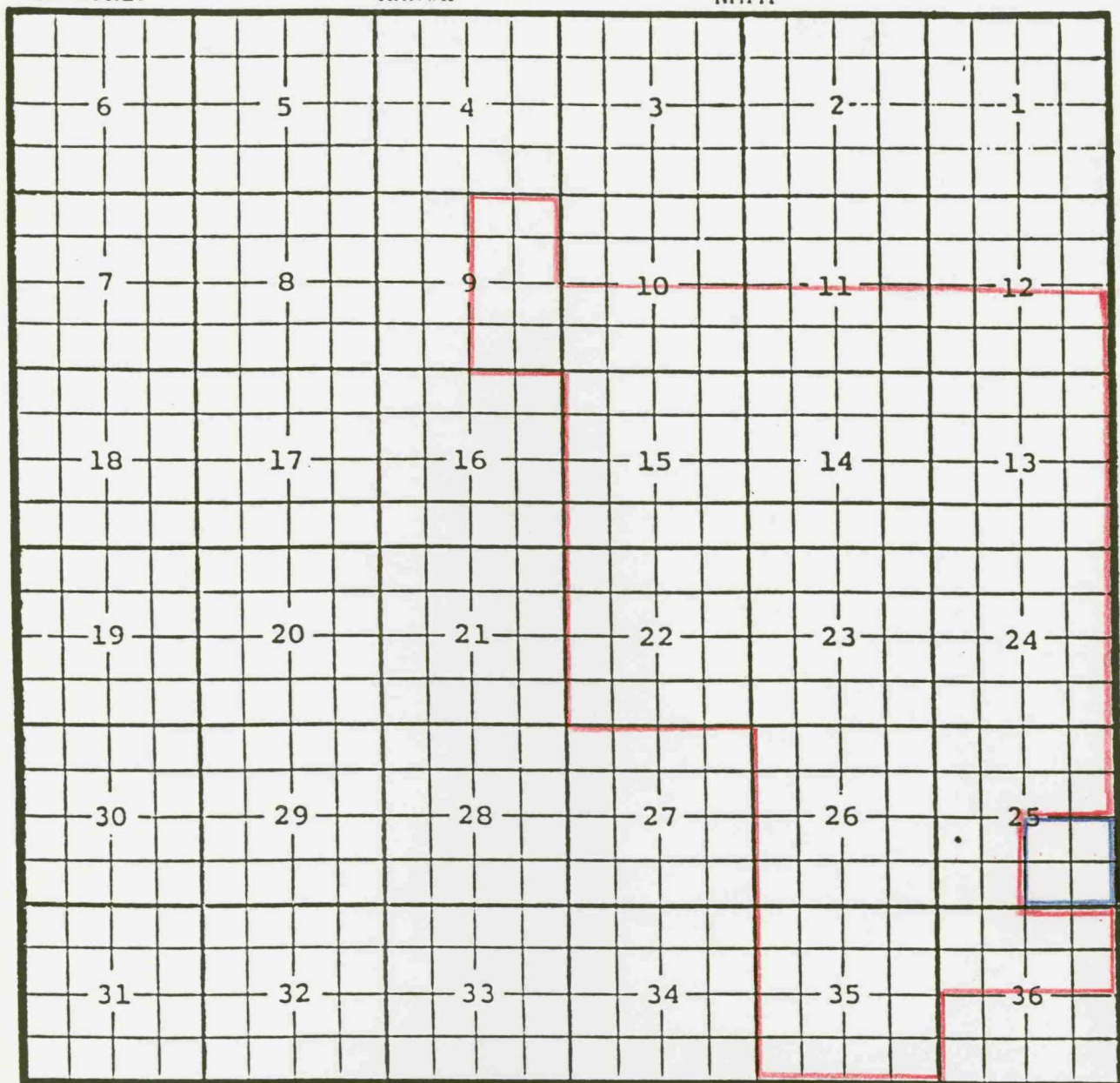
The top of the perforations are at 7,657 feet.

Pool boundary outlined in red.

Proposed pool extension outlined in blue.

COUNTY	Eddy	POOL	South Dagger Draw-Upper Penn Associated
--------	------	------	---

TOWNSHIP 20 RANGE 24 NMIM



PURPOSE: One completed well capable of producing.

Yates Petroleum Corporation, Dahlia ALA Com. #1

Located in Unit L Section 25 Township 20 South, Range 24 East, NMPM.

It was completed June 8, 1992 in the Canyon formation.

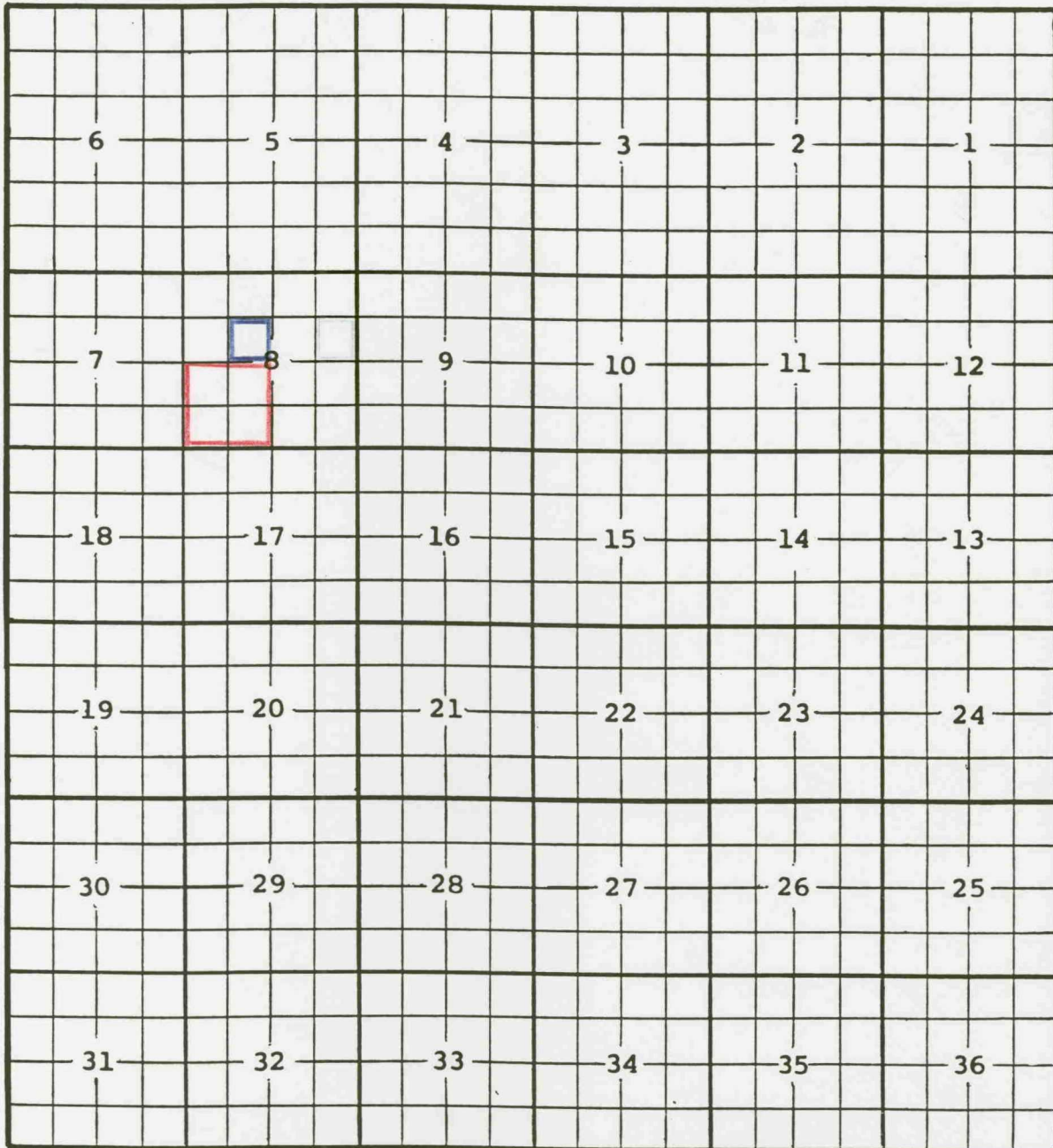
The top of the perforations are at 7,653 feet.

Pool boundary outlined in red.

Proposed pool extension outlined in blue.

COUNTY Eddy POOL South Golden Lane-Delaware

TOWNSHIP 21 RANGE 29 NMPM



PURPOSE: One completed Oil well capable of producing.

Bass Enterprise Production Company, Golden B Federal #1

Located in Unit F Section 8 Township 21 South, Range 29 East, NMPM.

It was completed October 23, 1992 in the Delaware formation.

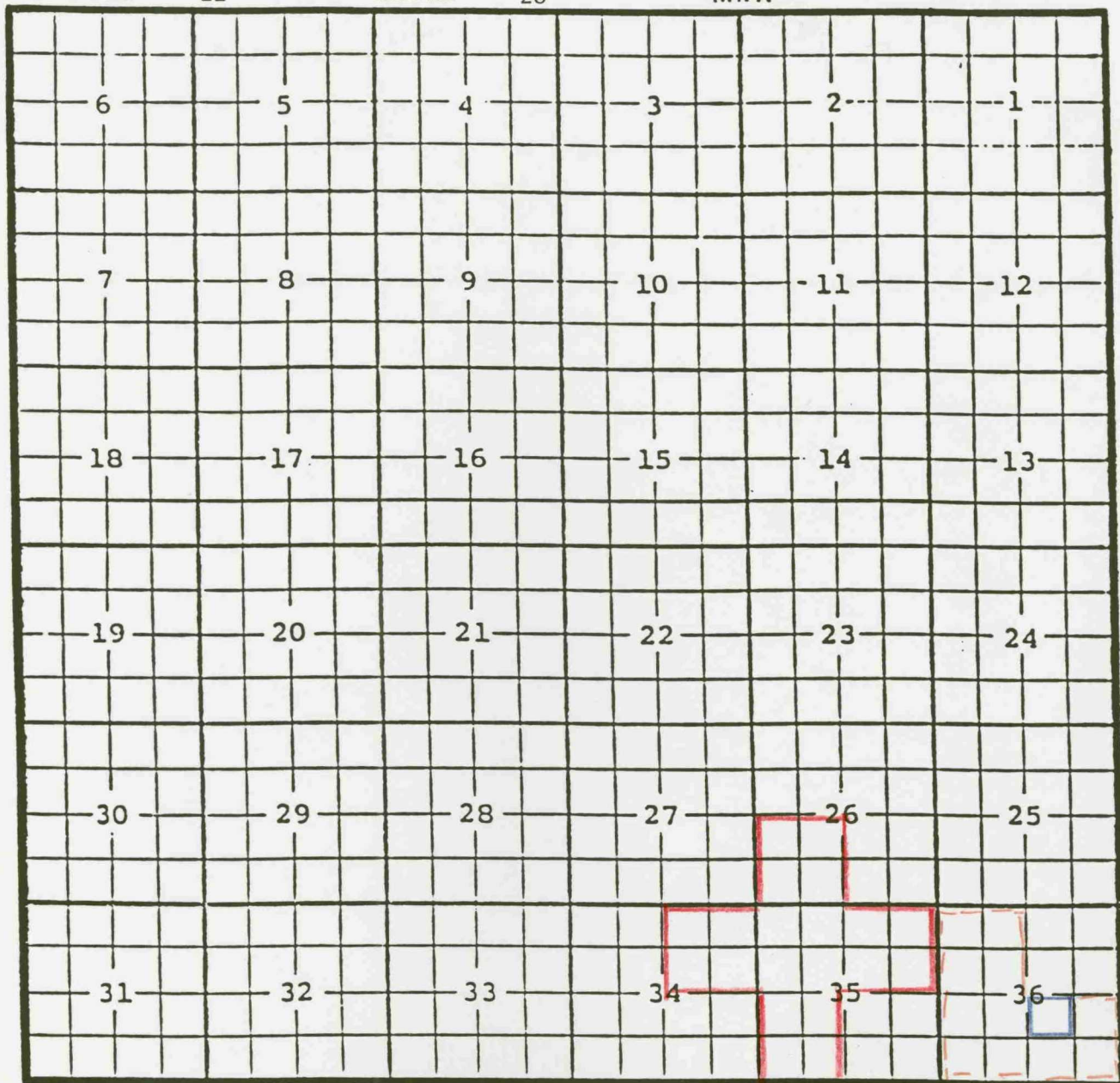
The top of the perforations are at 4,620 feet.

Pool boundary outlined in red.

Proposed pool extension outlined in blue.

COUNTY Eddy POOL East Herradura Bend-Delaware

TOWNSHIP 22 RANGE 28 NMFM



PURPOSE: One completed Oil well capable of producing.

Fortson Oil Company, Pinnacle #5

Located in Unit J Section 36 Township 22 South, Range 28 East, NMFM.

It was completed October 23, 1992 in the Delaware formation.

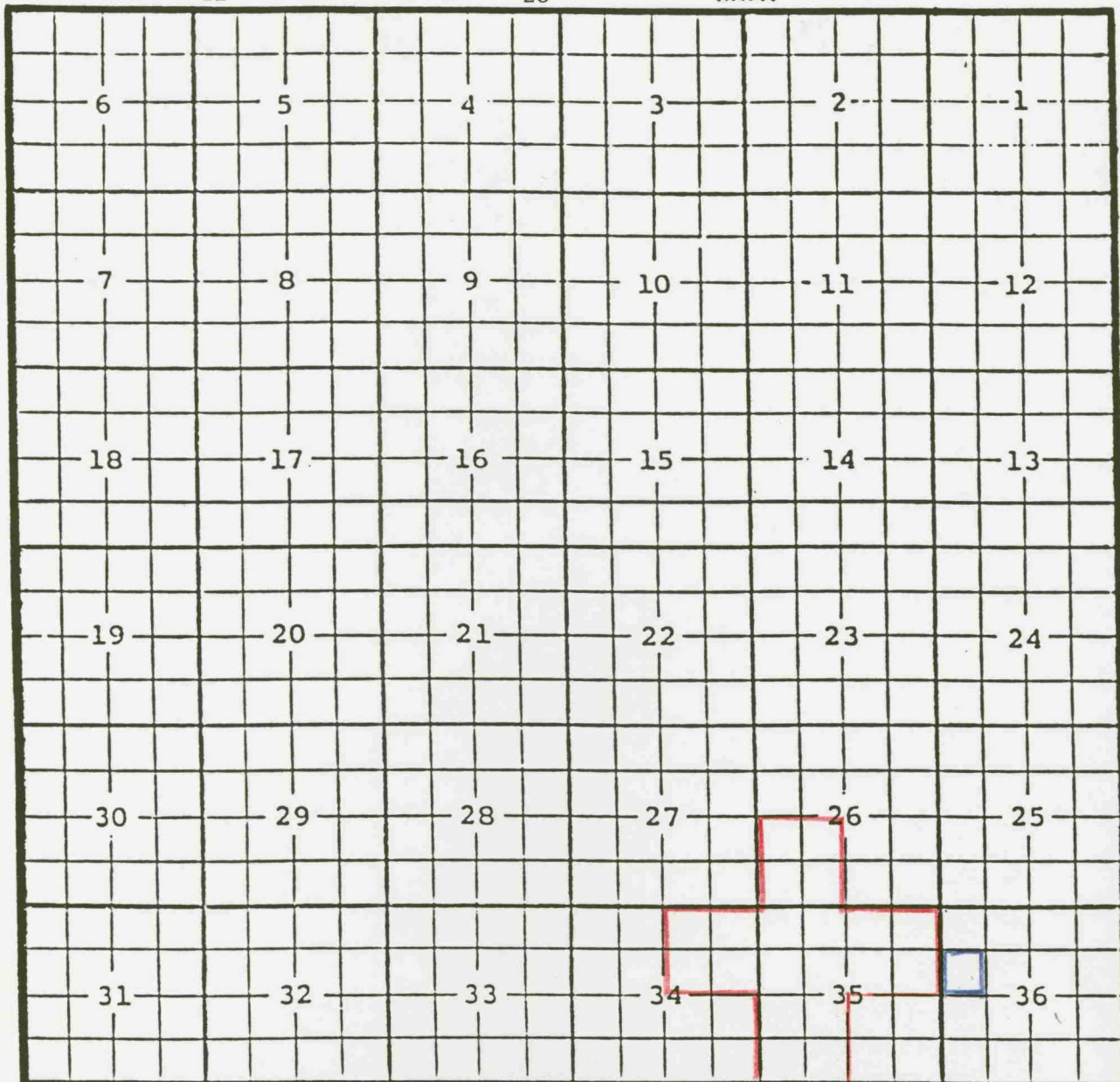
The top of the perforations are at 6,234 feet.

Pool boundary outlined in red.

Proposed pool extension outlined in blue. in dashed red

COUNTY Eddy POOL East Herradura Bend-Delaware

TOWNSHIP 22 RANGE 28 NMPM



PURPOSE: One completed Oil well capable of producing.

Fortson Oil Company, Pinnacle State #2

Located in Unit E Section 36 Township 22 South, Range 28 East, NMPM.

It was completed September 17, 1992 in the Delaware formation.

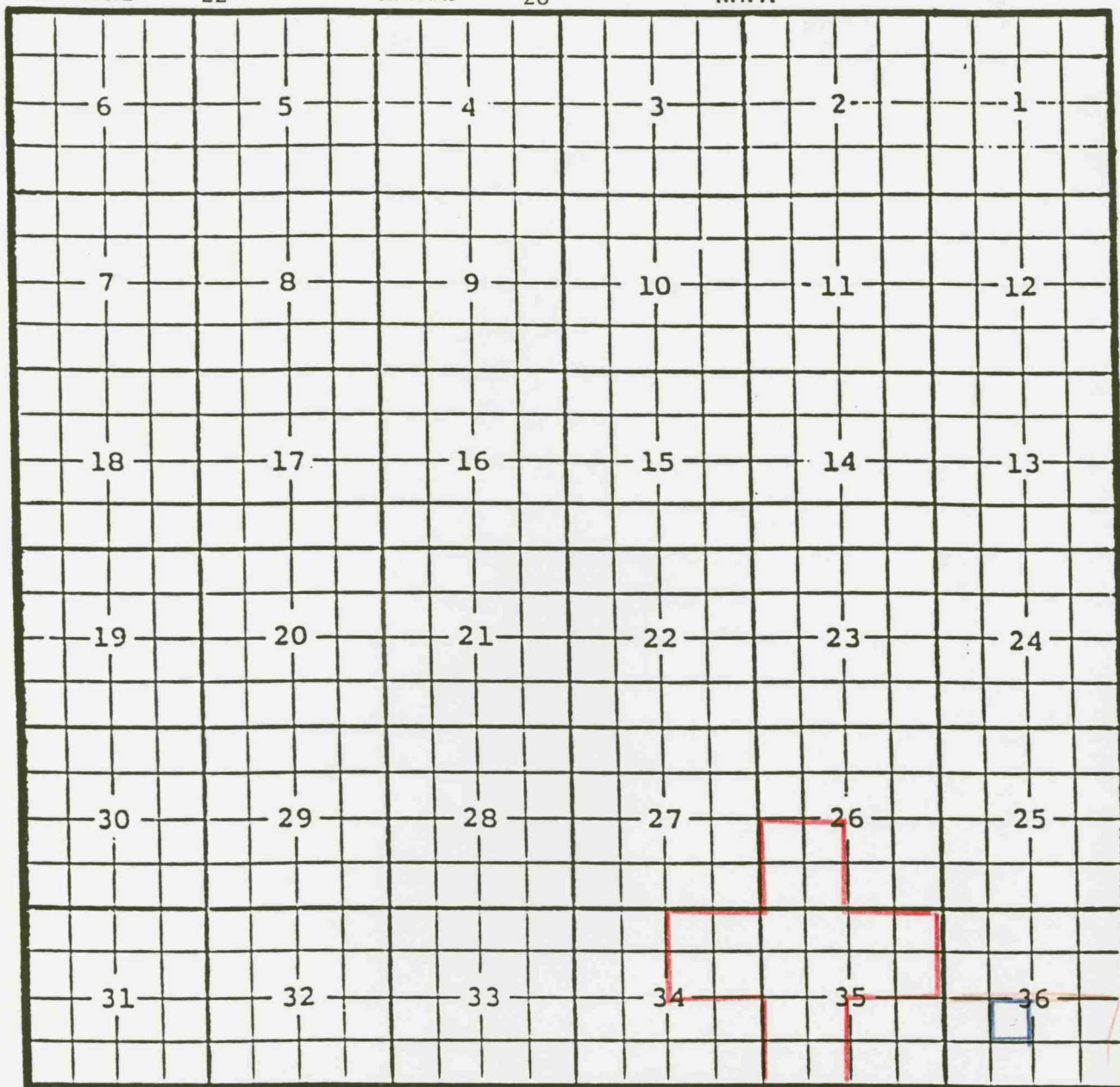
The top of the perforations are at 6,184 feet.

Pool boundary outlined in red.

Proposed pool extension outlined in blue.

COUNTY Eddy POOL East Herradura Bend-Delaware

TOWNSHIP 22 RANGE 28 NMPM



PURPOSE: One completed Oil well capable of producing.

Fortson Oil Company, Pinnacle #3

Located in Unit K Section 36 Township 22 South, Range 28 East, NMPM.

It was completed October 13, 1992 in the Delaware formation.

The top of the perforations are at 5,990 feet.

Pool boundary outlined in red.

Proposed pool extension outlined in blue.

COUNTY Eddy

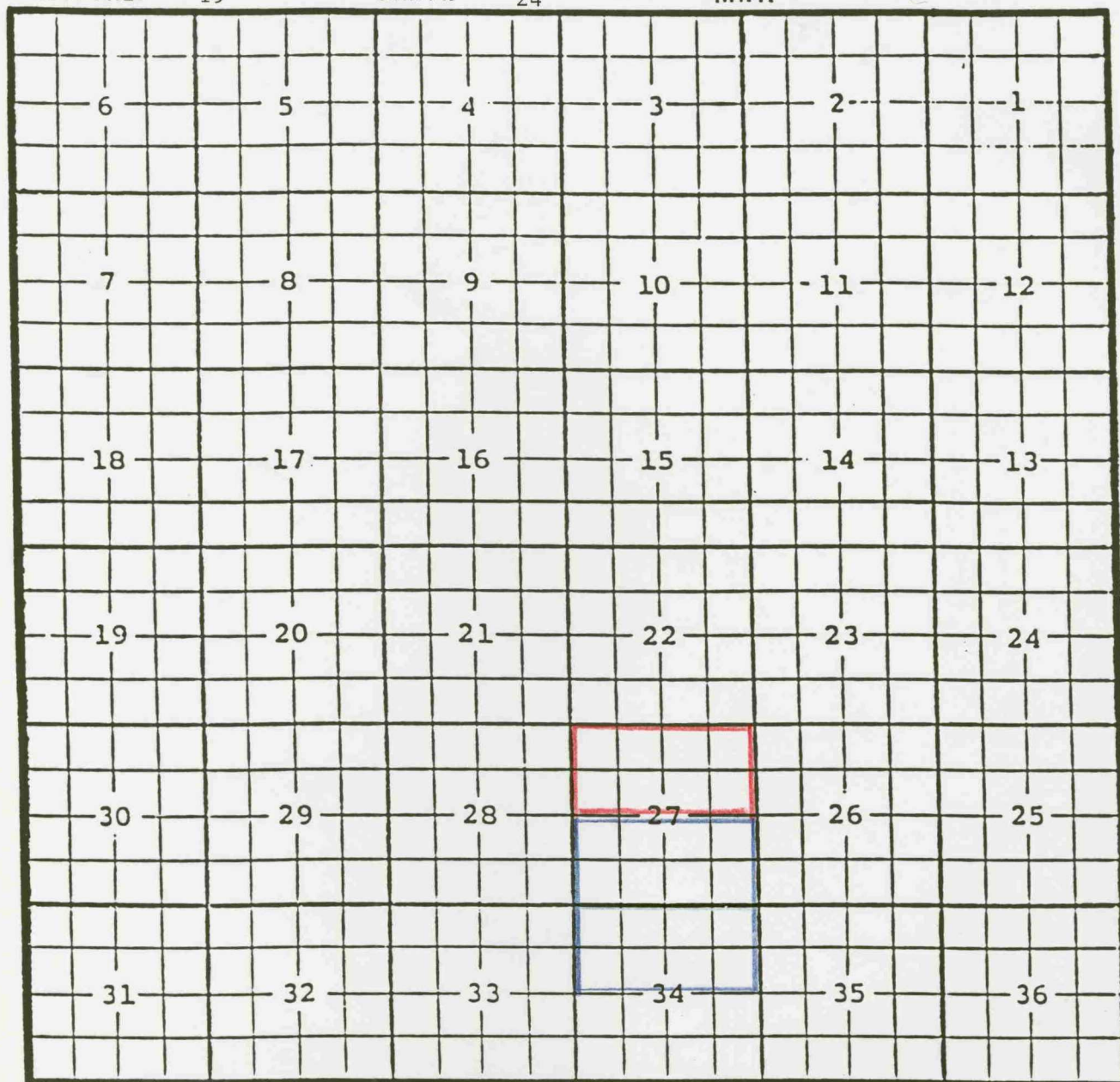
POOL

Hoag Tank-Atoka Gas

TOWNSHIP 19

RANGE 24

NMPM



PURPOSE: One completed Gas well capable of producing.

Yates Petroleum Corporation, Oakason NV Fed. #3

Located in Unit G Section 34 Township 19 South, Range 24 East, NMPM.

It was completed November 4, 1992 in the Atoka formation.

The top of the perforations are at 8,653 feet.

Pool boundary outlined in red.

Proposed pool extension outlined in blue.

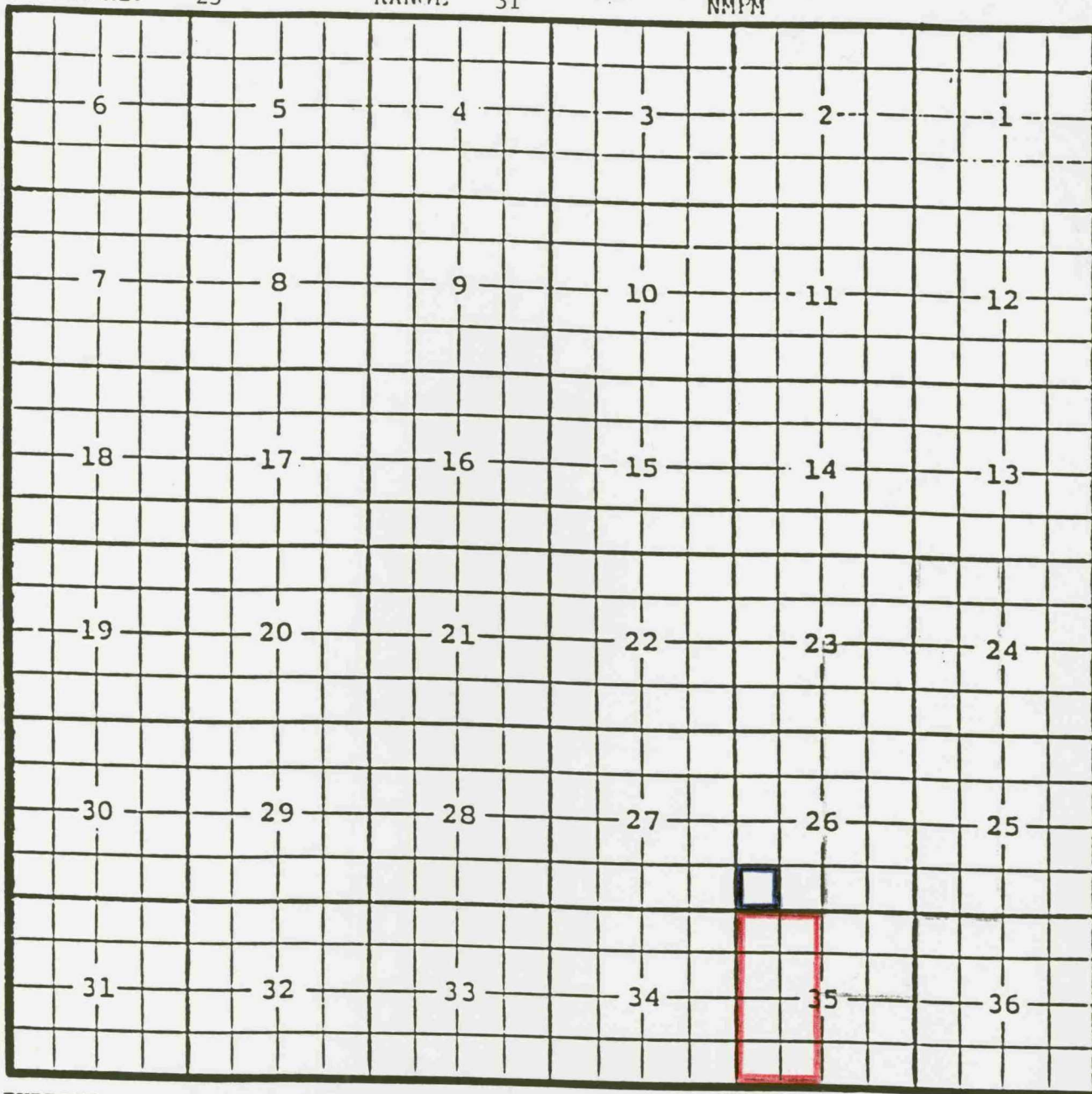
COUNTY Eddy

POOL Ingle Wells-Delaware

TOWNSHIP 23

RANGE 31

NMPM



PURPOSE: One completed Oil well capable of producing.

Devon Energy Corporation (Nevada), Todd 26 Fed. #9

Located in Unit M Section 26 Township 23 South, Range 31 East, NMPM.

It was completed September 22, 1992 in the Delaware formation.

The top of the perforations are at 8,006 feet.

Pool boundary outlined in red.

Proposed pool extension outlined in blue.

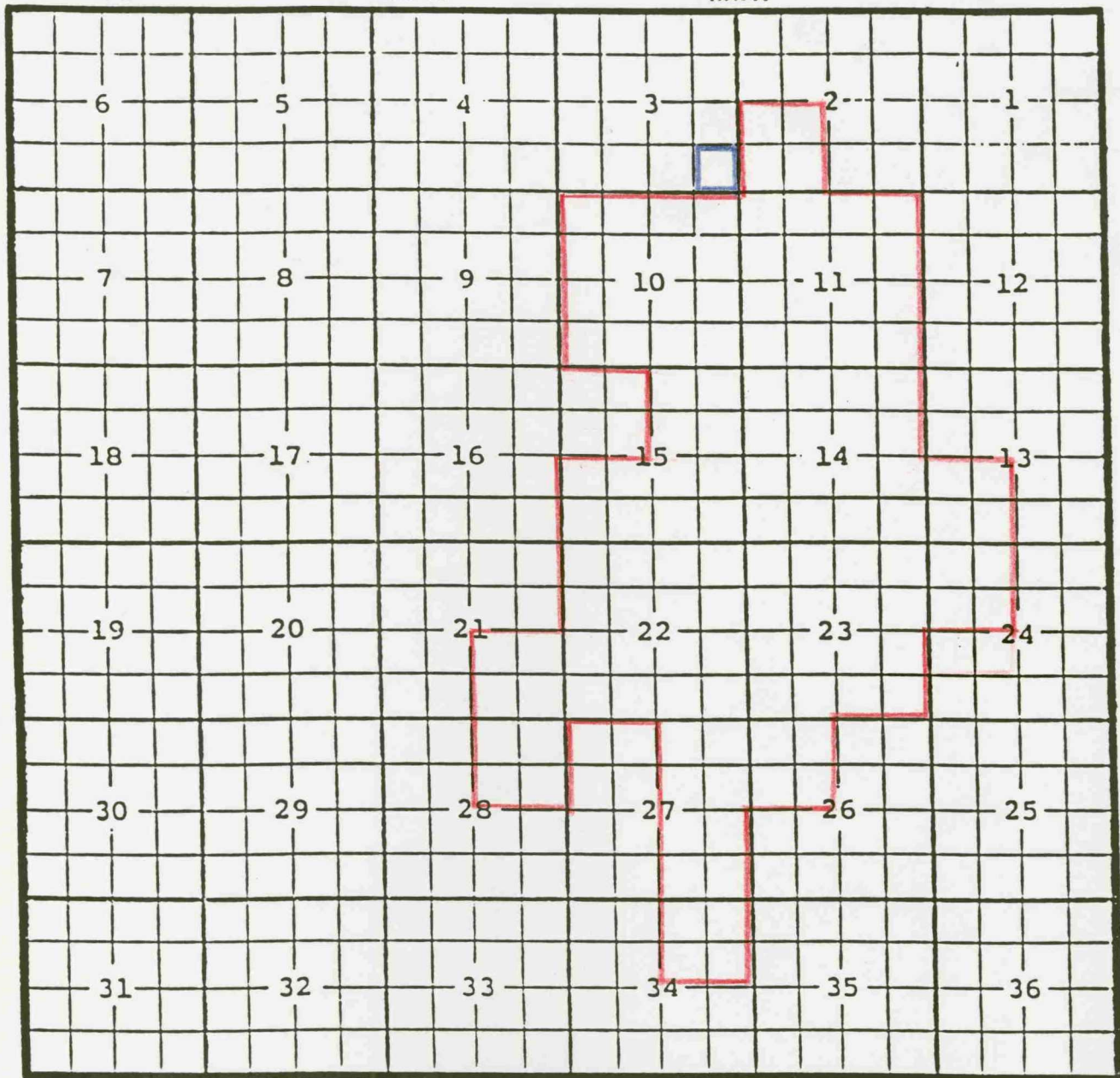
COUNTY Eddy

POOL East Loving-Delaware

TOWNSHIP 23

RANGE 28

NMPM



PURPOSE: One completed Oil well capable of producing.

Bird Creek Resources Inc., Hallwood Fed. #1

Located in Unit P Section 3 Township 23 South, Range 28 East, NMPM.

It was completed October 7, 1992 in the Delaware formation.

The top of the perforations are at 6,128 feet.

Pool boundary outlined in red.

Proposed pool extension outlined in blue.

COUNTY Eddy

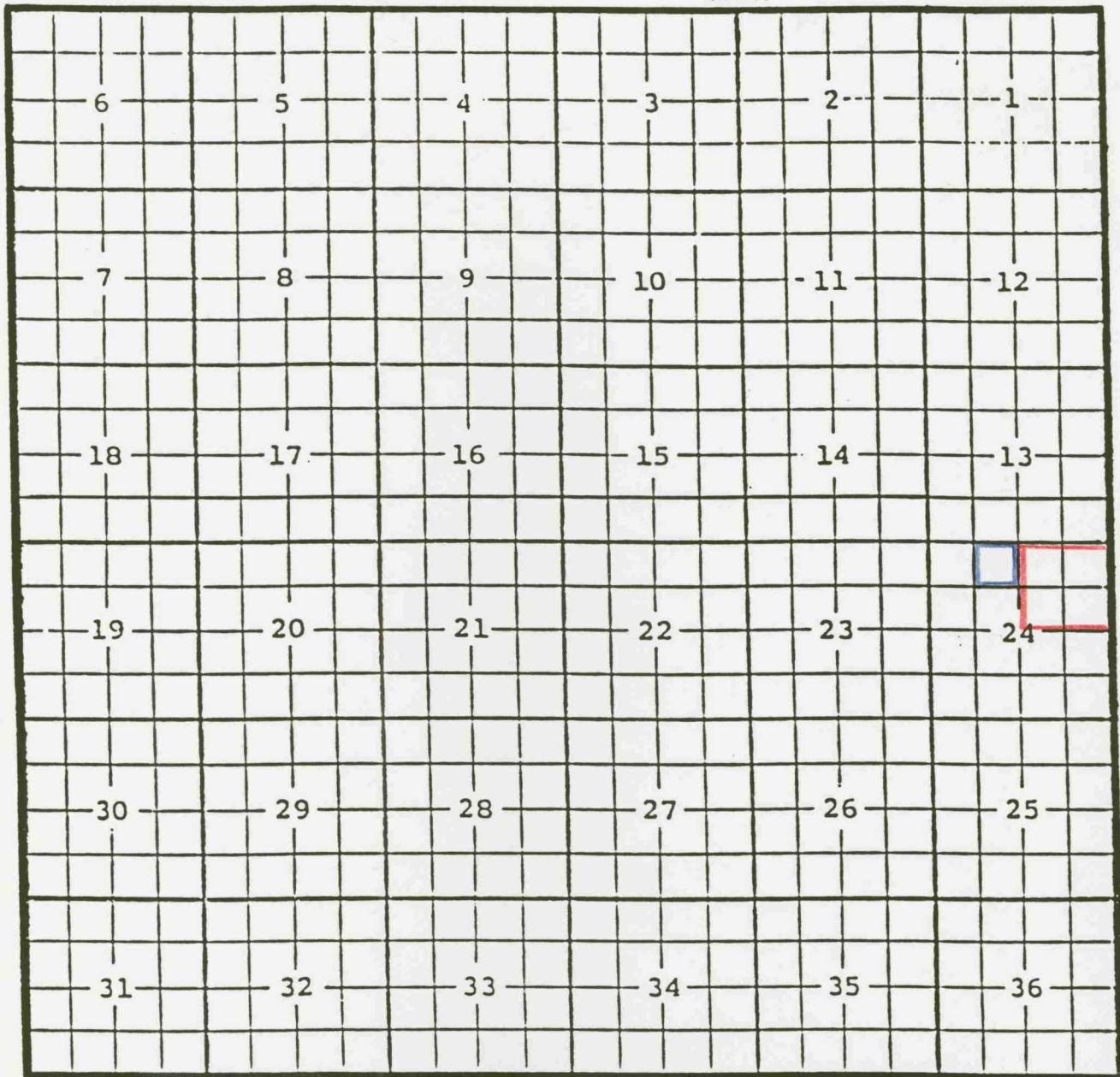
POOL

Millman-Grayburg

TOWNSHIP 19

RANGE 27

NMPM



PURPOSE: One completed Oil well capable of producing.

Harvard Petroleum Corporation, Netherlin State #1

Located in Unit C Section 24 Township 19 South, Range 27 East, NMPM.

It was completed October 18, 1992 in the Loco Hills/Grayburg formation.

The top of the perforations are at 1,736 feet.

Pool boundary outlined in red.

Proposed pool extension outlined in blue.

COUNTY Chaves POOL Palma Mesa-Ordovician Gas

TOWNSHIP 8 RANGE 27 NMFM

6	5	4	3	2	1
7	8	9	10	11	12
18	17	16	15	14	13
19	20	21	22	23	24
30	29	28	27	26	25
31	32	33	34	35	36

PURPOSE: One completed Gas well capable of producing.

Yates Petroleum Corporation, Hanlad AKZ State #2

Located in Unit M Section 13 Township 8 South, Range 27 East, NMFM.

It was completed October 26, 1992 in the Ordovician formation.

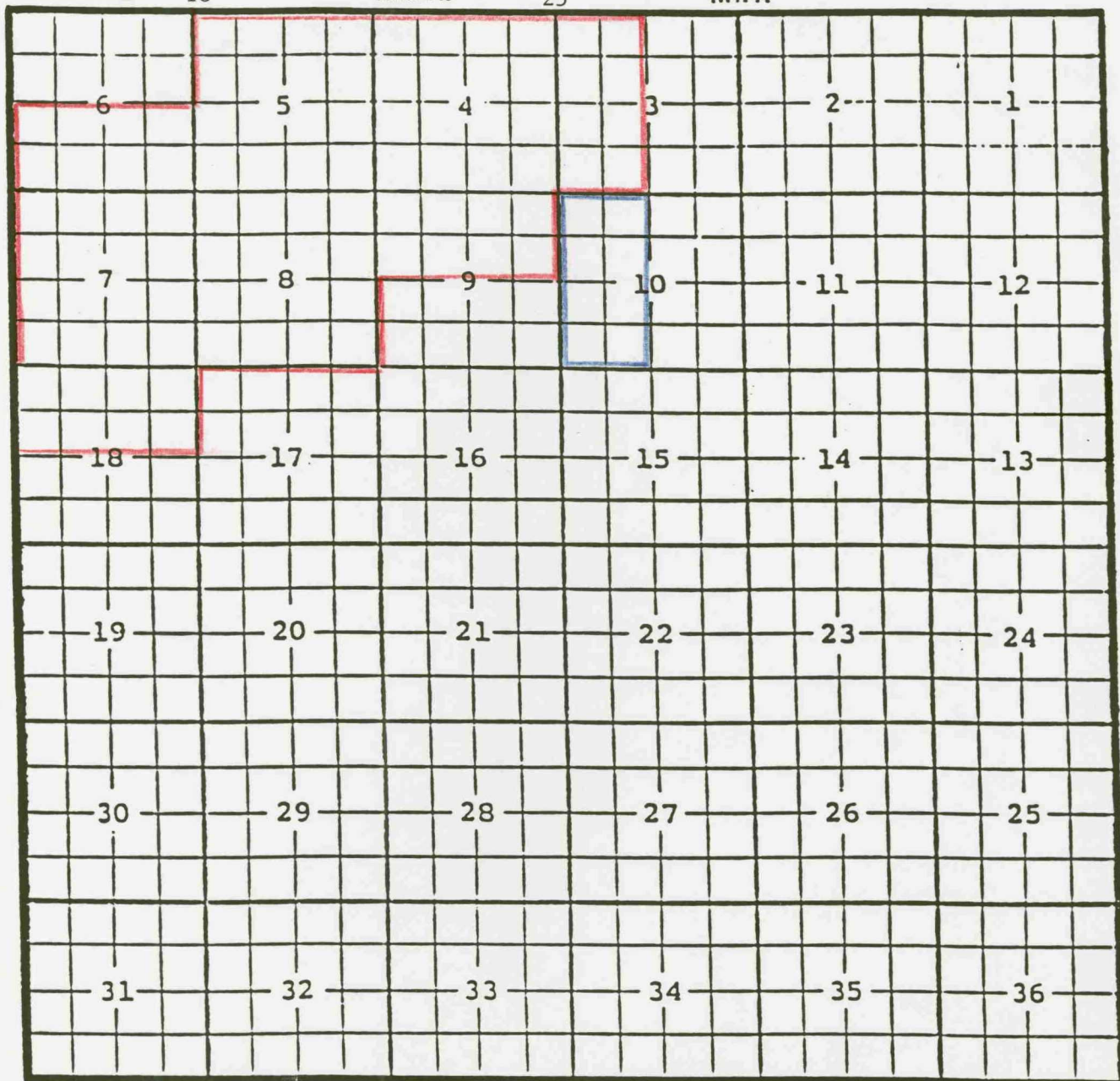
The top of the perforations are at 6,396 feet.

Pool boundary outlined in red.

Proposed pool extension outlined in blue.

COUNTY Eddy POOL Richard Knob Atoka-Morrow Gas

TOWNSHIP 18 RANGE 25 NMPM



PURPOSE: One completed Gas well capable of producing.

Yates Petroleum Corporation, Thistle AKT #1

Located in Unit L Section 10 Township 18 South, Range 25 East, NMPM.

It was completed November 7, 1992 in the Morrow formation.

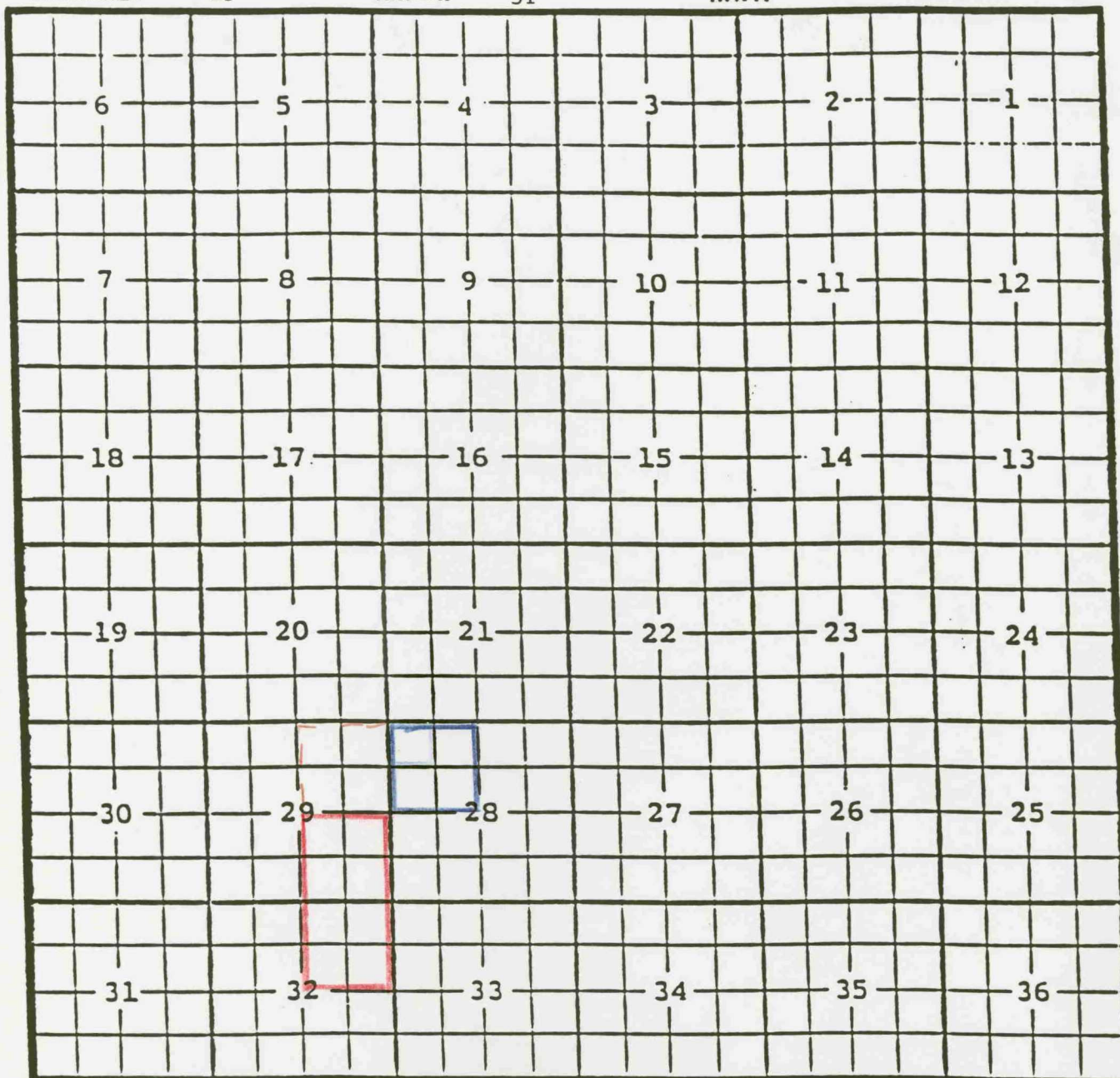
The top of the perforations are at 8,496 feet.

Pool boundary outlined in red.

Proposed pool extension outlined in blue.

COUNTY Eddy POOL West Sand Dunes-Delaware

TOWNSHIP 23 RANGE 31 NMPM



PURPOSE: One completed Oil well capable of producing.

Pogo Production Company, Pure Gold D Fed. #2

Located in Unit D. Section 28 Township 23 South, Range 31 East, NMPM.

It was completed September 23, 1992 in the Delaware formation.

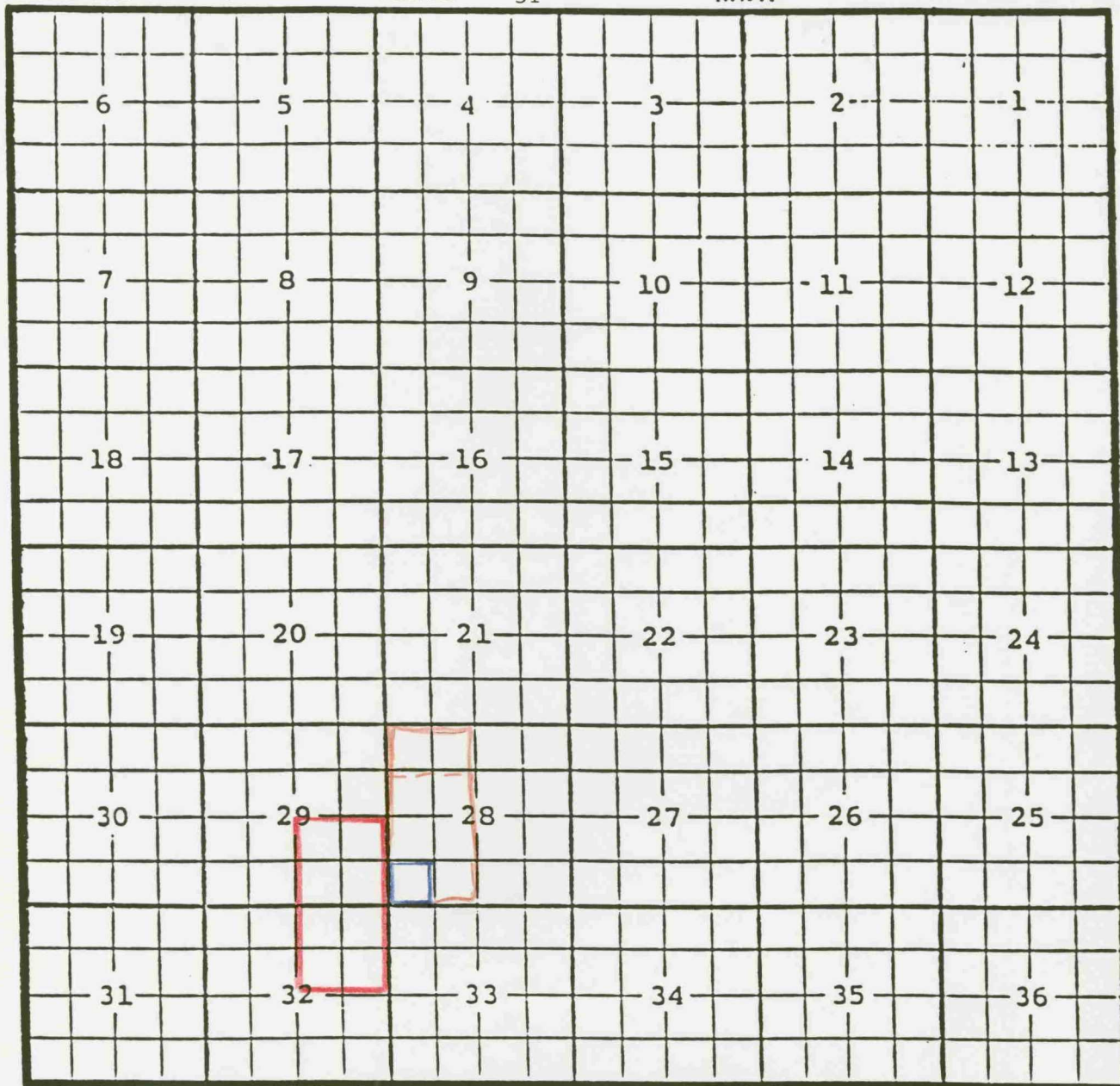
The top of the perforations are at 7,851 feet.

Pool boundary outlined in red.

Proposed pool extension outlined in blue.

COUNTY Eddy POOL West Sand Dunes-Delaware

TOWNSHIP 23 RANGE 31 NMPM



PURPOSE: One completed Oil well capable of producing.

Pogo Production Company, Pure Gold D Fed. #4

Located in Unit M Section 28 Township 23 South, Range 31 East, NMPM.

It was completed October 23, 1992 in the Delaware formation.

The top of the perforations are at 7,856 feet.


Pool boundary outlined in red.

Proposed pool extension outlined in blue.

STATE OF NEW MEXICO
ENERGY, MINERALS AND NATURAL RESOURCES DEPARTMENT
OIL CONSERVATION DIVISION

CASE NO. 10661
Order No. R-9837-A

THE APPLICATION OF THE OIL CONSERVATION
DIVISION UPON ITS OWN MOTION FOR AN
ORDER CREATING AND EXTENDING CERTAIN
POOLS IN CHAVES AND EDDY COUNTIES,
NEW MEXICO.



NUNC PRO TUNC ORDER

BY THE DIVISION:

It appearing to the Division that Order No. R-9837 dated January 27, 1993, does not correctly state the intended order of the Division,

IT IS THEREFORE ORDERED THAT:

(1) The reference to the Palma Mesa-Ordovician Gas Pool in Finding Paragraph No. (7) on page 2 of said Division Order No. R-9837 be and the same is hereby amended to read as the "Palma Mesa Siluro-Ordovician Gas Pool."

(2) The reference to the Palma Mesa-Ordovician Gas Pool in Decretory Paragraph ~~No.~~ (s) on page 5 of said Division Order No. R-9837 be and the same is hereby amended to read as the "Palma Mesa Siluro-Ordovician Gas Pool."

(3) The corrections set forth in this order be entered nunc pro tunc as of January 27, 1993.

DONE at Santa Fe, New Mexico, on this _____ day of February, 1993.

STATE OF NEW MEXICO
OIL CONSERVATION DIVISION

WILLIAM J. LEMAY
Director