

COUNTY Eddy POOL Cemetery-Strawn Gas

TOWNSHIP 20-S RANGE 24-E NMPM

6	5	4	3	2	1
7	8	9	10	11	12
18	17	16	15	14	13
19	20	21	22	23	24
30	29	28	27	26	25
31	32	33	34	35	36

PURPOSE: One completed Gas well capable of producing.

Graham Royalty Ltd., Mayer #1

Located in Unit C Section 24 Township 20 South, Range 24 East, NMPM.

It was completed October 22, 1992 in the Strawn formation.

The top of the perforations are at 8,818 feet.

Proposed pool boundary outlined in blue.

Exhibit A

COUNTY Eddy POOL Dark Canyon-Upper Penn Gas

TOWNSHIP 23-S RANGE 25-E NMPM

6	5	4	3	2	1
7	8	9	10	11	12
18	17	16	15	14	13
19	20	21	22	23	24
30	29	28	27	26	25
31	32	33	34	35	36

PURPOSE: One completed Gas well capable of producing.

Collins and Ware, Inc., Muley Federal #1

Located in Unit J Section 26 Township 23 South, Range 25 East, NMPM.

It was completed September 9, 1992 in the Upper Penn formation.

The top of the perforations are at 9,680 feet.

Proposed pool boundary outlined in blue.

COUNTY Eddy

POOL Dog Town Draw-Delaware

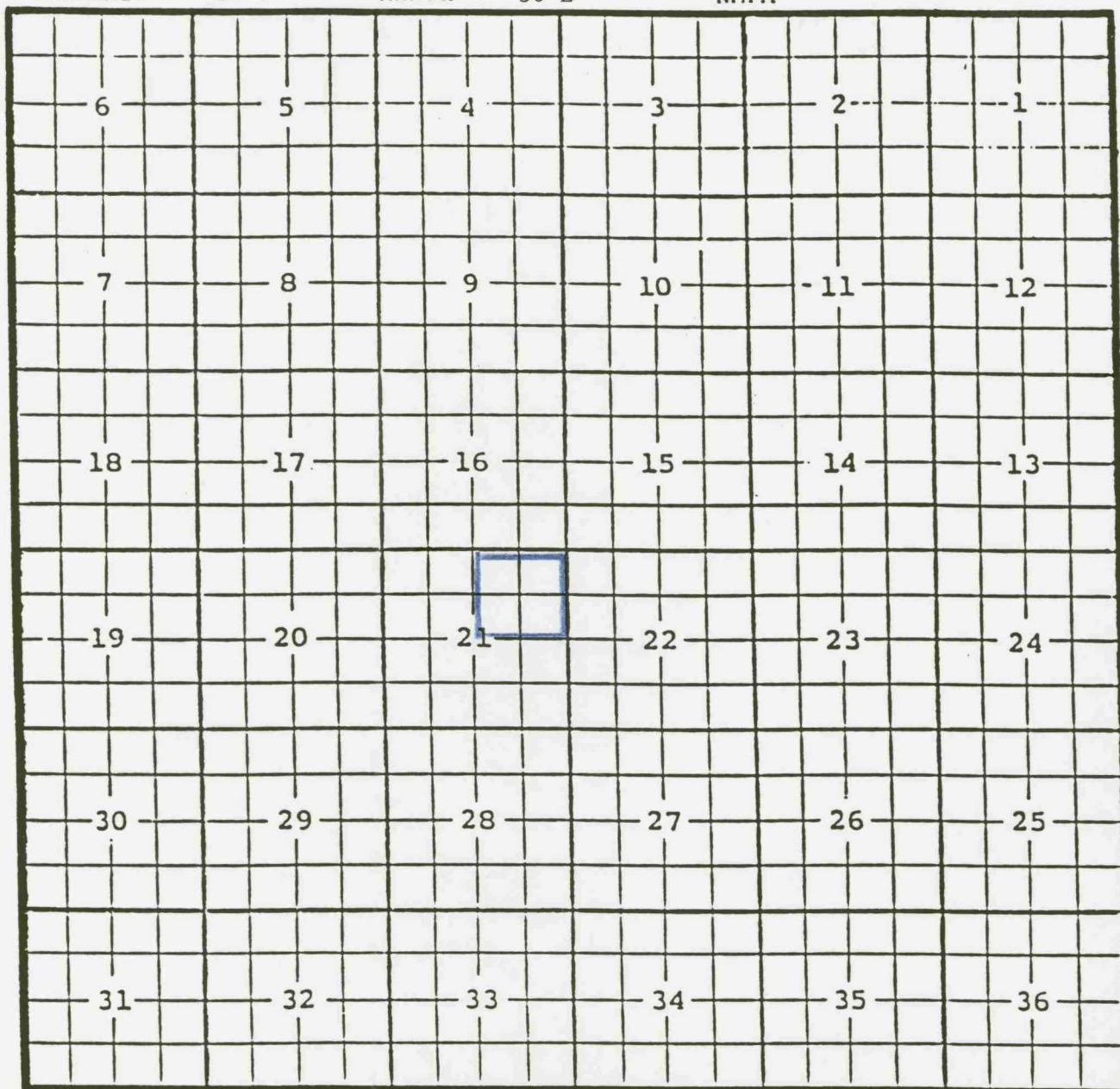
TOWNSHIP

24-S

RANGE

30-E

NMPM



PURPOSE: One completed Oil well capable of producing.

Bass Enterprises Production Co., Poker Lake Unit #41

Located in Unit G Section 21 Township 24 South, Range 30 East, NMPM.

It was completed December 9, 1992 in the Delaware formation.

The top of the perforations are at 7,583 feet.

Proposed pool boundary outlined in blue.

COUNTY Eddy

POOL

Northeast Dos Hermanos-Morrow Gas


TOWNSHIP

20-S

RANGE

30-E

NMPM



PURPOSE: One completed Gas well capable of producing.

Yates Petroleum Corporation, Foundation "ALD" Federal Comm #1

Located in Unit J Section 11 Township 20 South, Range 30 East, NMPM.

It was completed December 14, 1992 in the Morrow formation.

The top of the perforations are at 12,115 feet.

Proposed pool boundary outlined in blue.

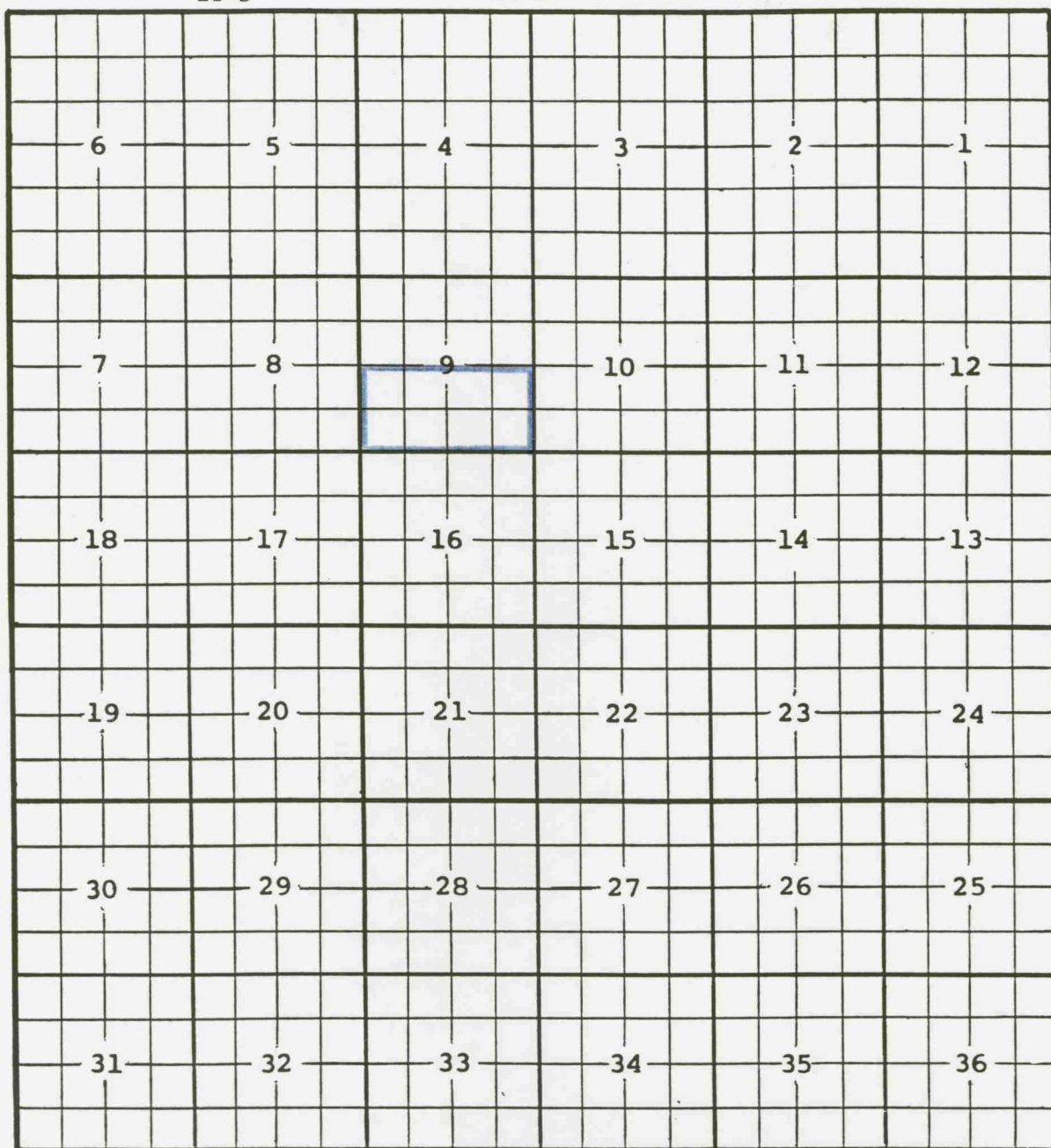
COUNTY Eddy

POOL Indian Basin-Strawn Gas

TOWNSHIP 21-S

RANGE 24-E

NMPM



PURPOSE: One completed Gas well capable of producing.

Barbara Fasken, Skelly Federal #1

Located in Unit M Section 9 Township 21 South, Range 24 East, NMPM.

It was completed September 30, 1992 in the Strawn formation.

The top of the perforations are at 9,082 feet.

Proposed pool boundary outlined in blue.

COUNTY Eddy

POOL

South Sand Dunes-Delaware

TOWNSHIP

24-S

RANGE

31-E

NMPM

6	5	4	3	2	1
7	8	9	10	11	12
18	17	16	15	14	13
19	20	21	22	23	24
30	29	28	27	26	25
31	32	33	34	35	36

PURPOSE: One completed Oil well capable of producing.

Yates Petroleum Corporation, Adeline ALN Federal #1

Located in Unit F Section 6 Township 24 South, Range 31 East, NMPM.

It was completed October 25, 1992 in the Delaware formation.

The top of the perforations are at 7,526 feet.

Proposed pool boundary outlined in blue.

COUNTY

Eddy

POOL

East Turkey Track-Atoka Gas

TOWNSHIP

19-S

RANGE

29-E

NMPM

6	5	4	3	2	1
7	8	9	10	11	12
18	17	16	15	14	13
19	20	21	22	23	24
30	29	28	27	26	25
31	32	33	34	35	36

PURPOSE: One completed Gas well capable of producing.

Marbob Energy Corporation, New Mexico DC State #1

Located in Unit H Section 18 Township 19 South, Range 29 East, NMPM.

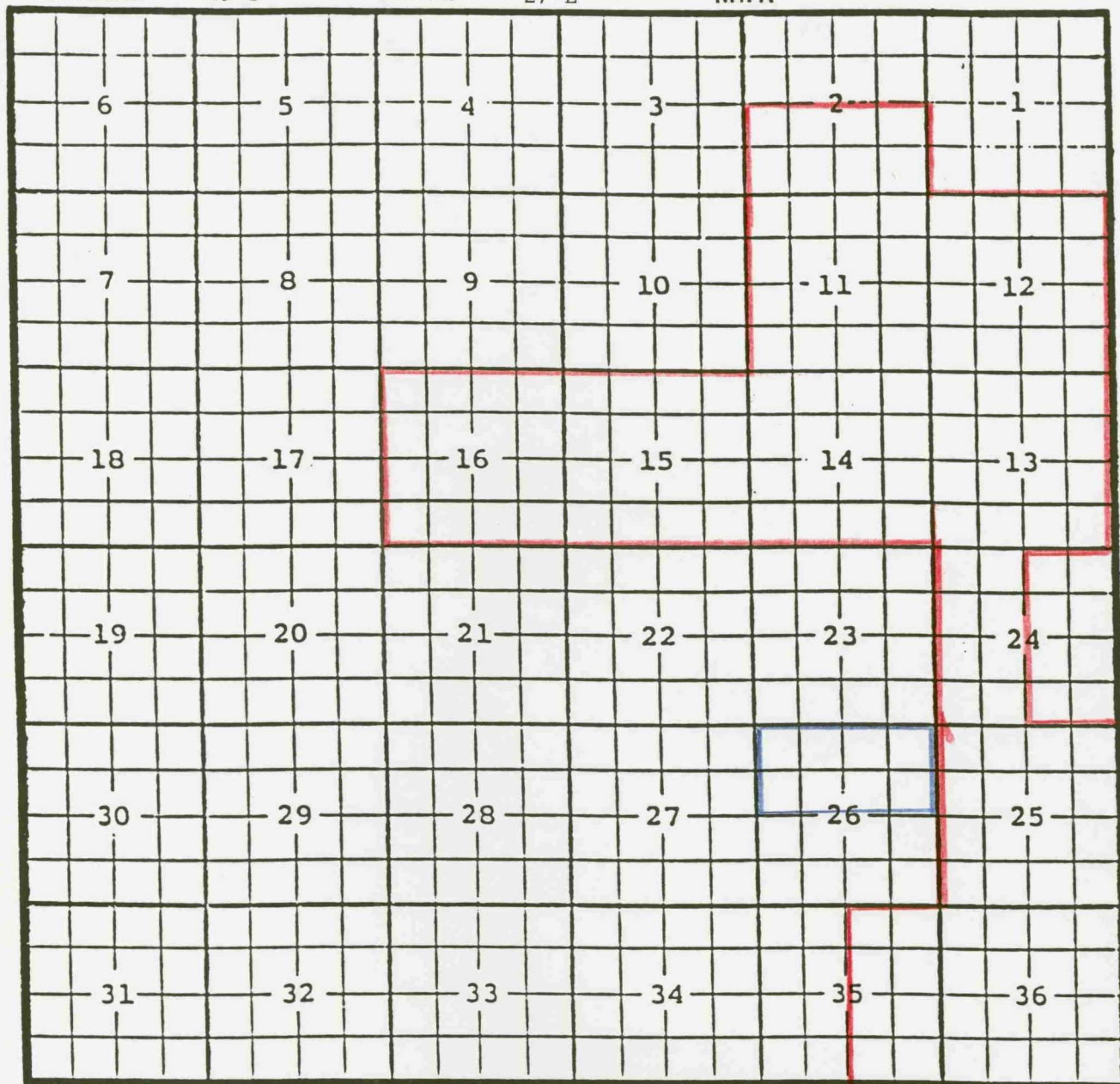
It was completed December 11, 1992 in the Atoka formation.

The top of the perforations are at 10,684 feet.

Proposed pool boundary outlined in blue.

COUNTY Eddy POOL Angel Ranch-Atoka-Morrow Gas

TOWNSHIP 19-S RANGE 27-E NMPM



PURPOSE: One completed Gas well capable of producing.

Mewbourne Oil Company, Angel Ranch 26 State #1

Located in Unit A Section 26 Township 19 South, Range 27 East, NMPM.

It was completed October 21, 1992 in the Morrow formation.

The top of the perforations are at 10,854 feet.

Pool boundary outlined in red.

Proposed pool extension outlined in blue.

COUNTY Eddy

POOL Burton Flat-Strawn Gas

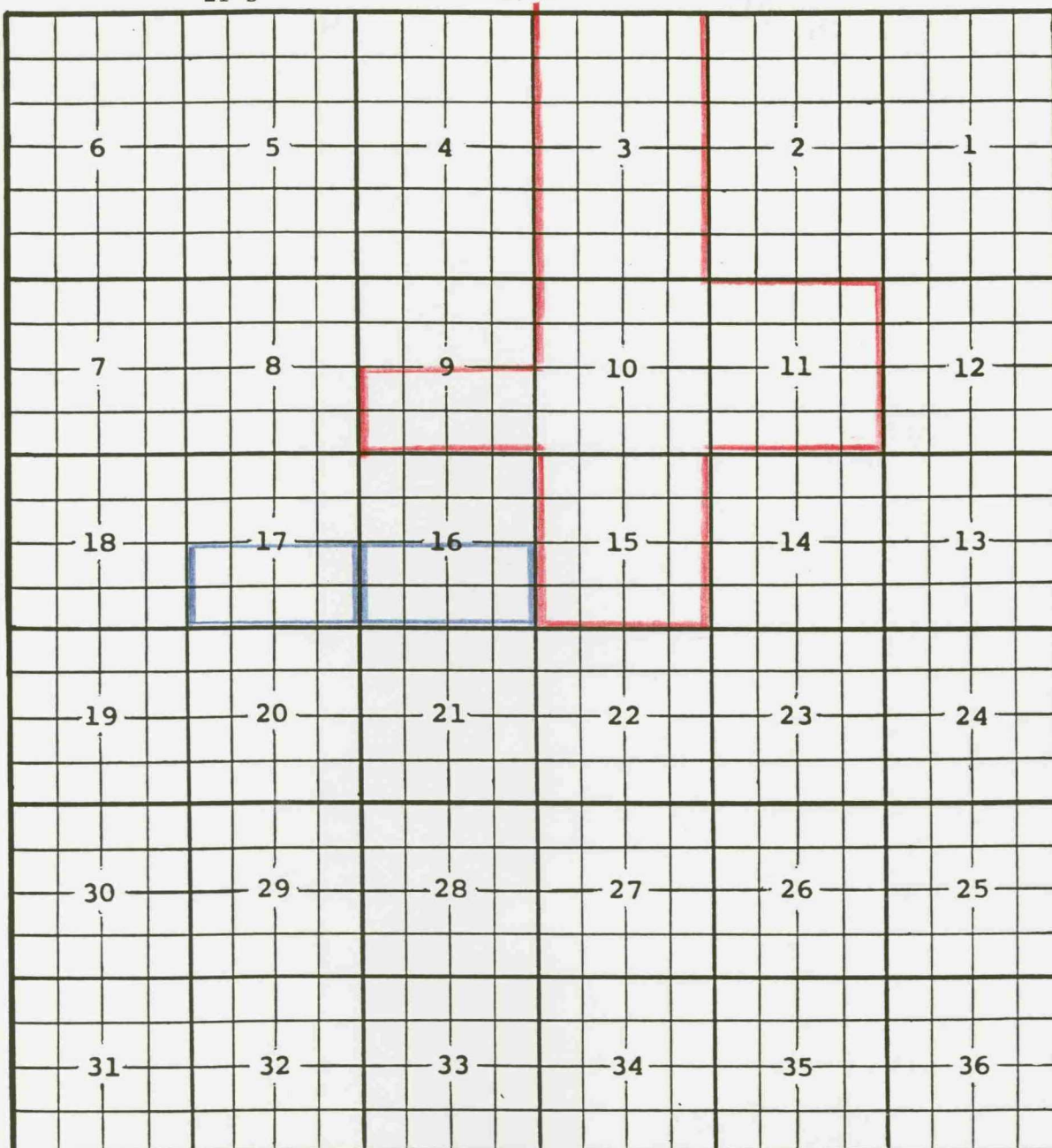
TOWNSHIP

21-S

RANGE

27-E

NMPM



PURPOSE: One completed Gas well capable of producing.

Yates Petroleum Corporation, Aviette ALK State #1

Located in Unit L Section 17 Township 21 South, Range 27 East, NMPM.

It was completed November 24, 1992 in the Strawn formation.

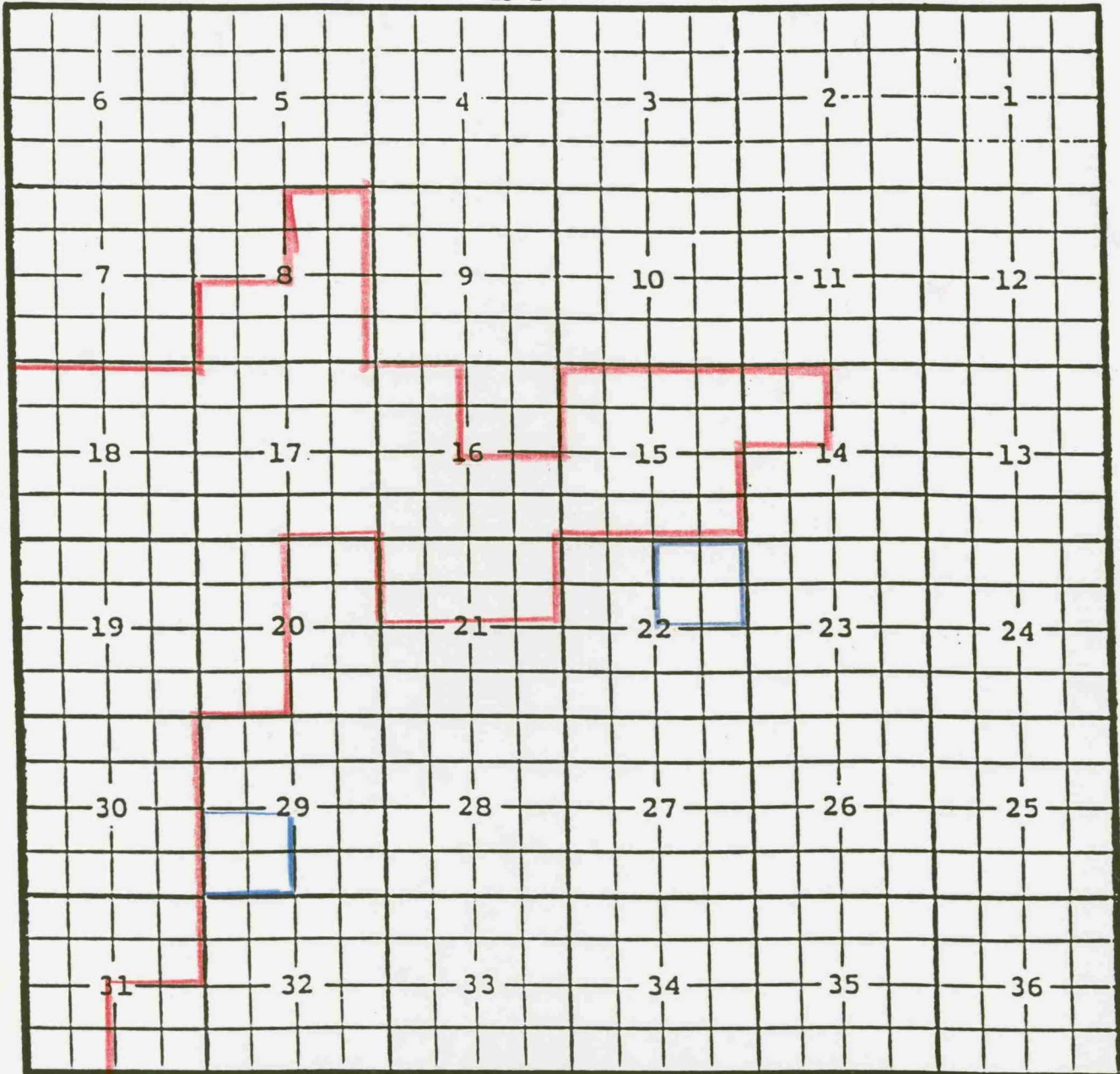
The top of the perforations are at 10,227 feet.

Pool boundary outlined in red.

Proposed pool extension outlined in blue.

POOL North Dagger Draw-Upper Penn

NMFN



PURPOSE: One completed Oil well capable of producing.

Nearburg Prod. Co., B&B #1

Located in Unit G Section 22 Township 19 South, Range 25 East, NMPM.

It was completed November 20, 1992 in the Upper Penn formation.

The top of the perforations are at 7,724 feet.

Pool boundary outlined in red.

Proposed pool extension outlined in blue.

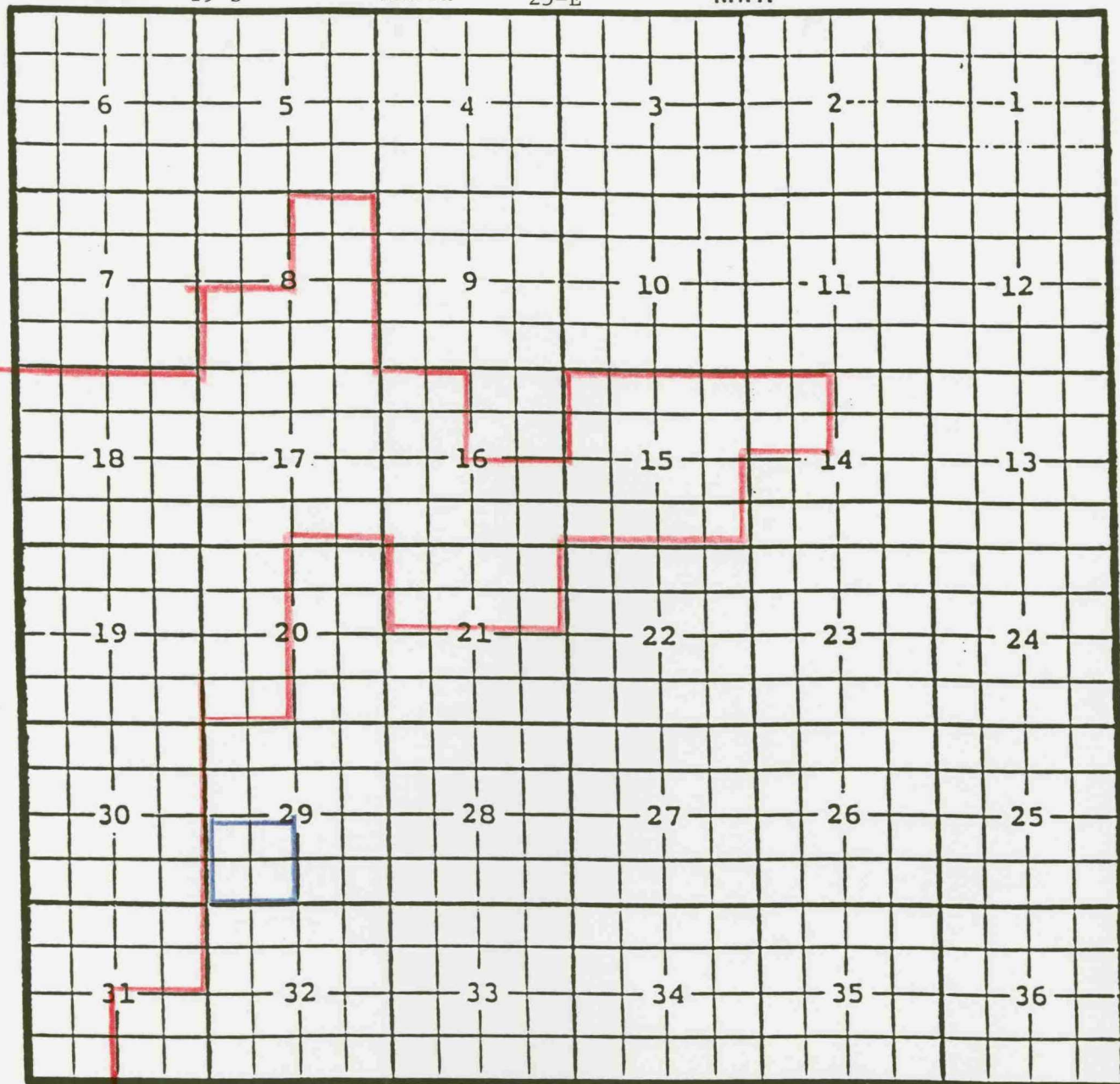
COUNTY Eddy

POOL North Dagger Draw-Upper Penn

TOWNSHIP 19-S

RANGE 25-E

NMPM



PURPOSE: One completed Oil well capable of producing.

Yates Petroleum Corporation, Boyd X State Com #2

Located in Unit L Section 29 Township 19 South, Range 25 East, NMPM.

It was completed December 26, 1992 in the Upper Penn formation.

The top of the perforations are at 7,670 feet.

Pool boundary outlined in red.

Proposed pool extension outlined in blue.

COUNTY Eddy

POOL South Dagger Draw-Upper Penn

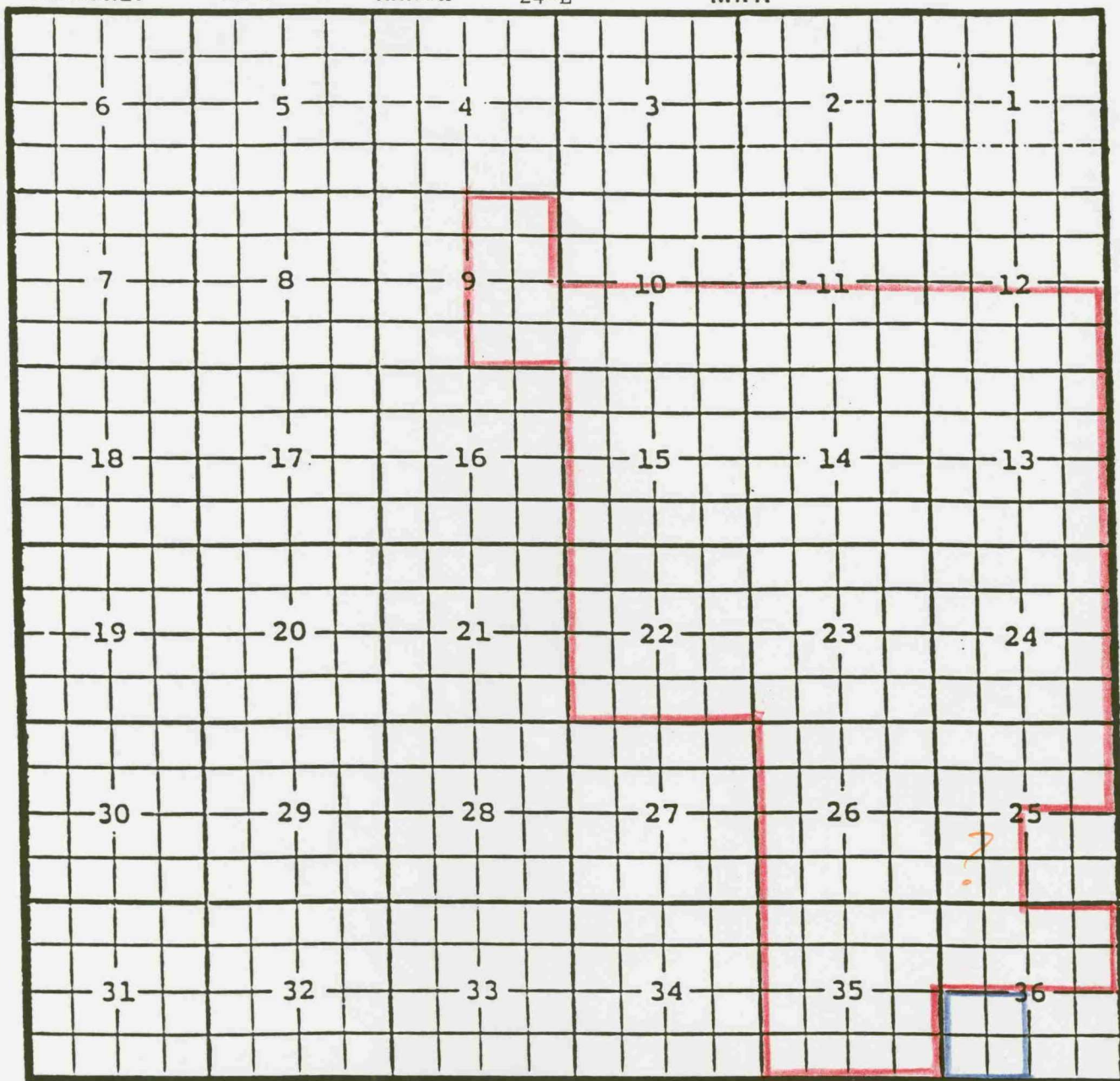
TOWNSHIP

20-S

RANGE

24-E

NMPM



PURPOSE: One completed Oil well capable of producing.

Marathon Oil Co., Indian Hills State Comm #3

Located in Unit D Section 36 Township 20 South, Range 24 East, NMPM.

It was completed December 19, 1992 in the Upper Penn formation.

The top of the perforations are at 7,712 feet.

Pool boundary outlined in red.

Proposed pool extension outlined in blue.

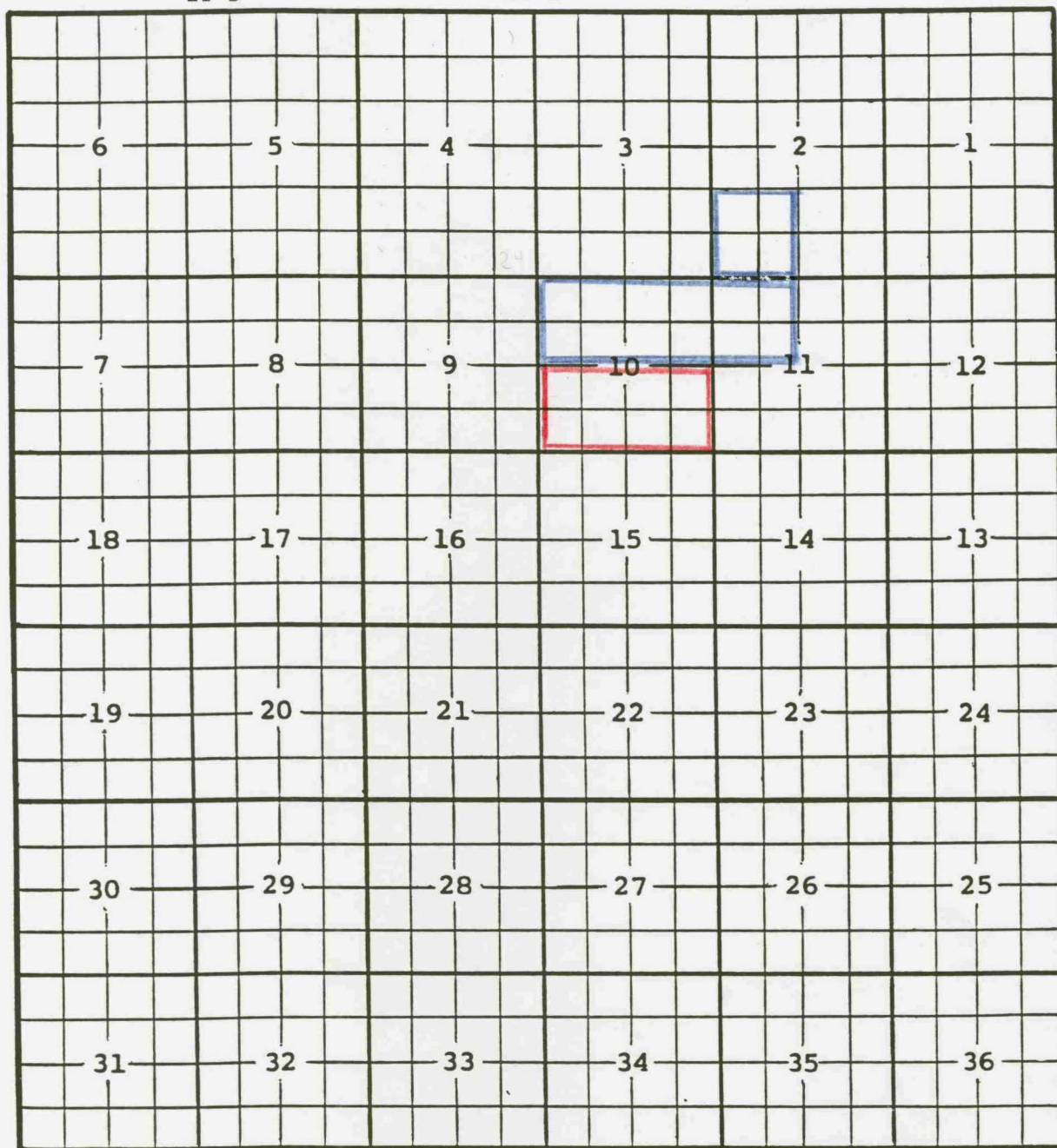
COUNTY Eddy

POOL Northeast Fenton-Bone Spring

TOWNSHIP 21-S

RANGE 28-E

NMPM



PURPOSE: One completed Oil well capable of producing.

Energex Co., State #1

Located in Unit M Section 2 Township 21 South, Range 28 East, NMPM.

It was completed December 15, 1992 in the Bone Spring formation.

The top of the perforations are at 7,328 feet.

Pool boundary outlined in red.

Proposed pool extension outlined in blue.

COUNTY Eddy

POOL East Herradura Bend-Delaware

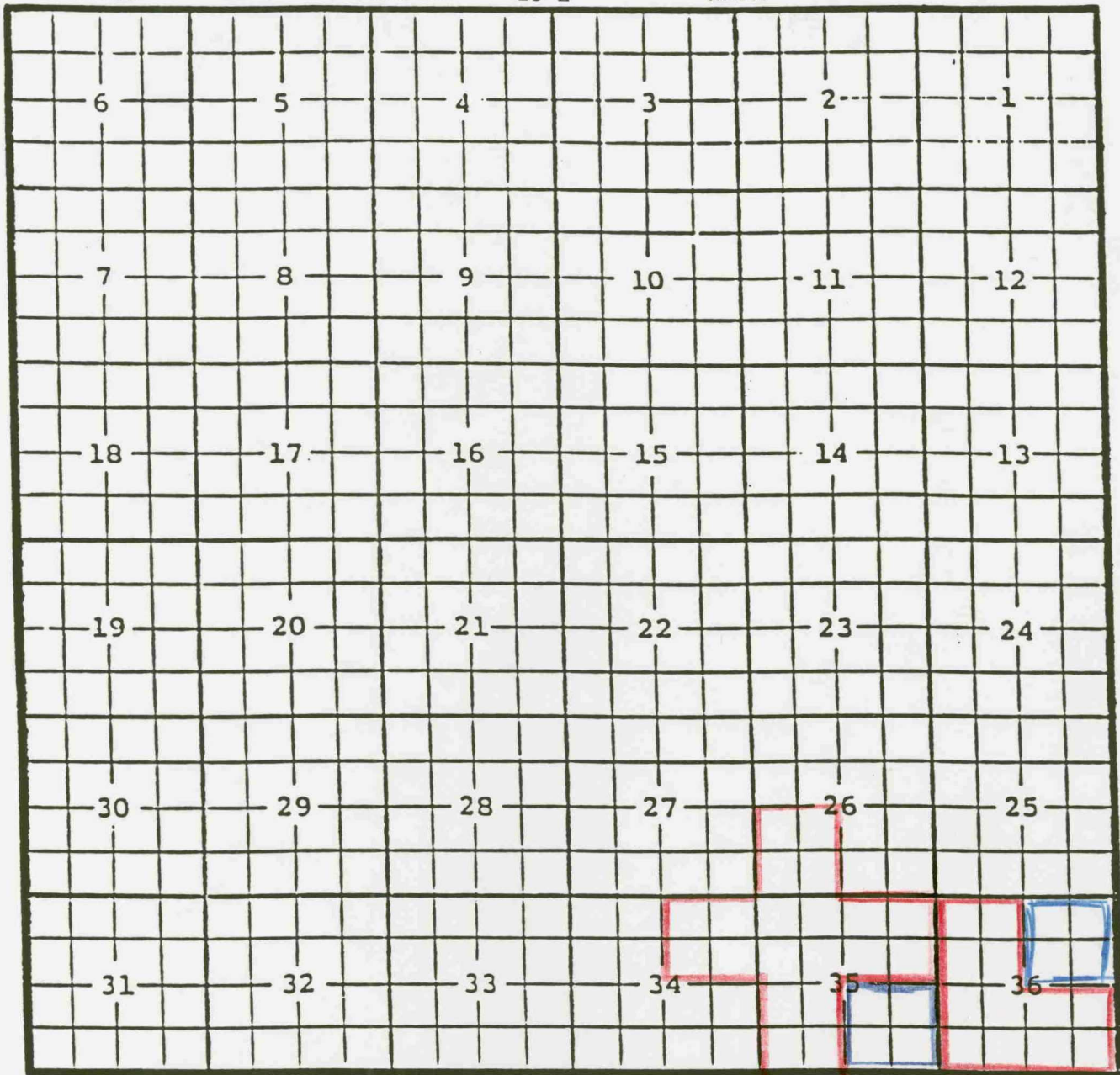
TOWNSHIP

22-S

RANGE

28-E

NMPM



PURPOSE: One completed Oil well capable of producing.

Ray Westall, Santa Fe Federal #6

Located in Unit 0 Section 35 Township 22 South, Range 28 East, NMPM.

It was completed November 12, 1992 in the Delaware formation.

The top of the perforations are at 5,957 feet.

Pool boundary outlined in red.

Proposed pool extension outlined in blue.

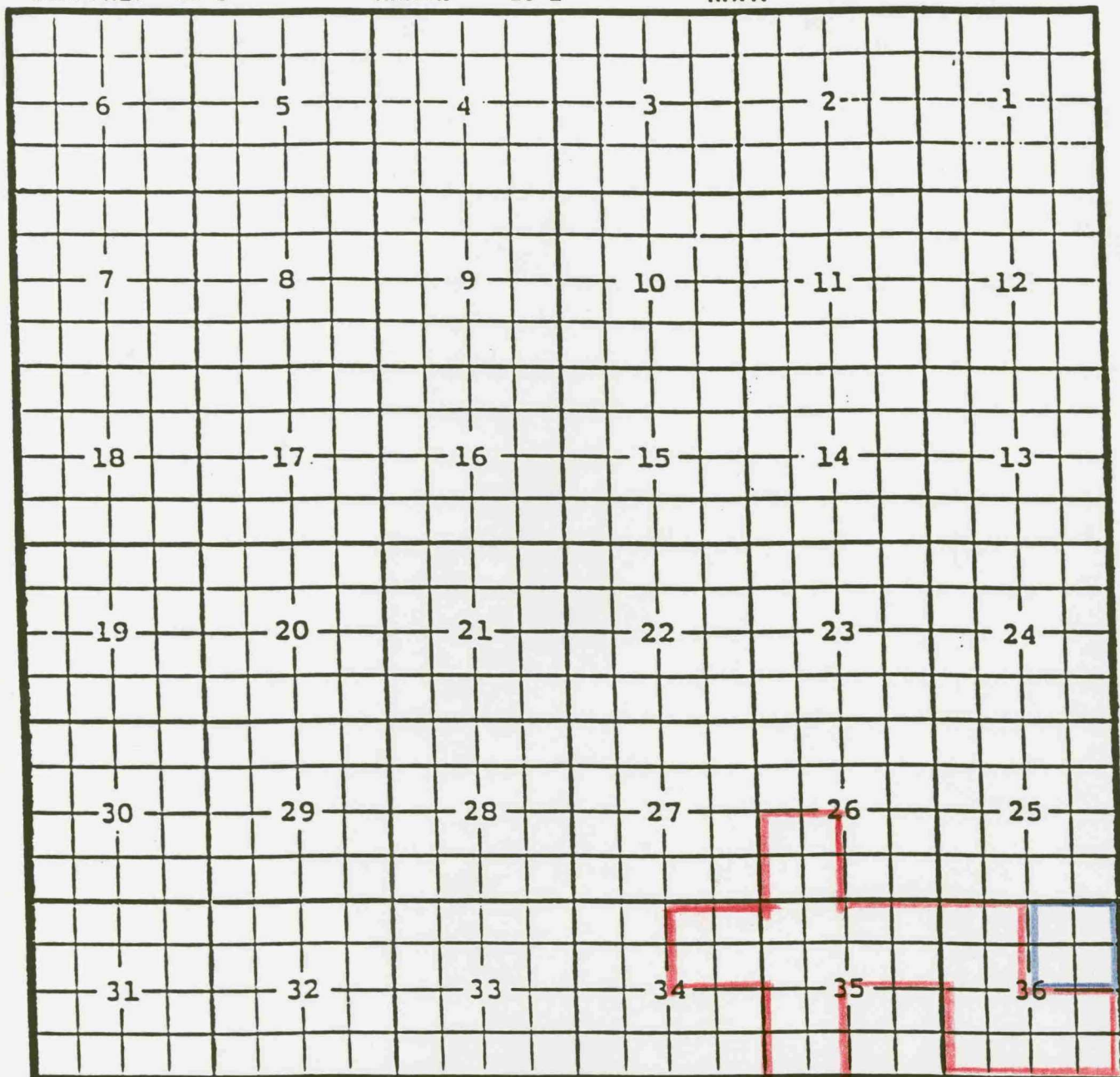
COUNTY Eddy

POOL East Herradura Bend-Delaware

TOWNSHIP 22-S

RANGE 28-E

NMPM



PURPOSE: One completed Oil well capable of producing.

Fortson Oil Co., Pinnacle State #6

Located in Unit G Section 36 Township 22 South, Range 28 East, NMPM.

It was completed December 2, 1992 in the Delaware formation.

The top of the perforations are at 6,204 feet.

Pool boundary outlined in red.

Proposed pool extension outlined in blue.

COUNTY Eddy

POOL Ingle Wells-Delaware

TOWNSHIP

23-S

RANGE

31-E

NMPM

6	5	4	3	2	1
7	8	9	10	11	12
18	17	16	15	14	13
19	20	21	22	23	24
30	29	28	27	26	25
31	32	33	34	35	36

PURPOSE: One completed Oil well capable of producing.

Devon Energy Corporation, Todd 26 Federal #10

Located in Unit K Section 26 Township 23 South, Range 31 East, NMPM.

It was completed December 9, 1992 in the Delaware formation.

The top of the perforations are at 7,944 feet.

Pool boundary outlined in red.

Proposed pool extension outlined in blue.

COUNTY Eddy

POOL Ingle Wells-Bone Spring

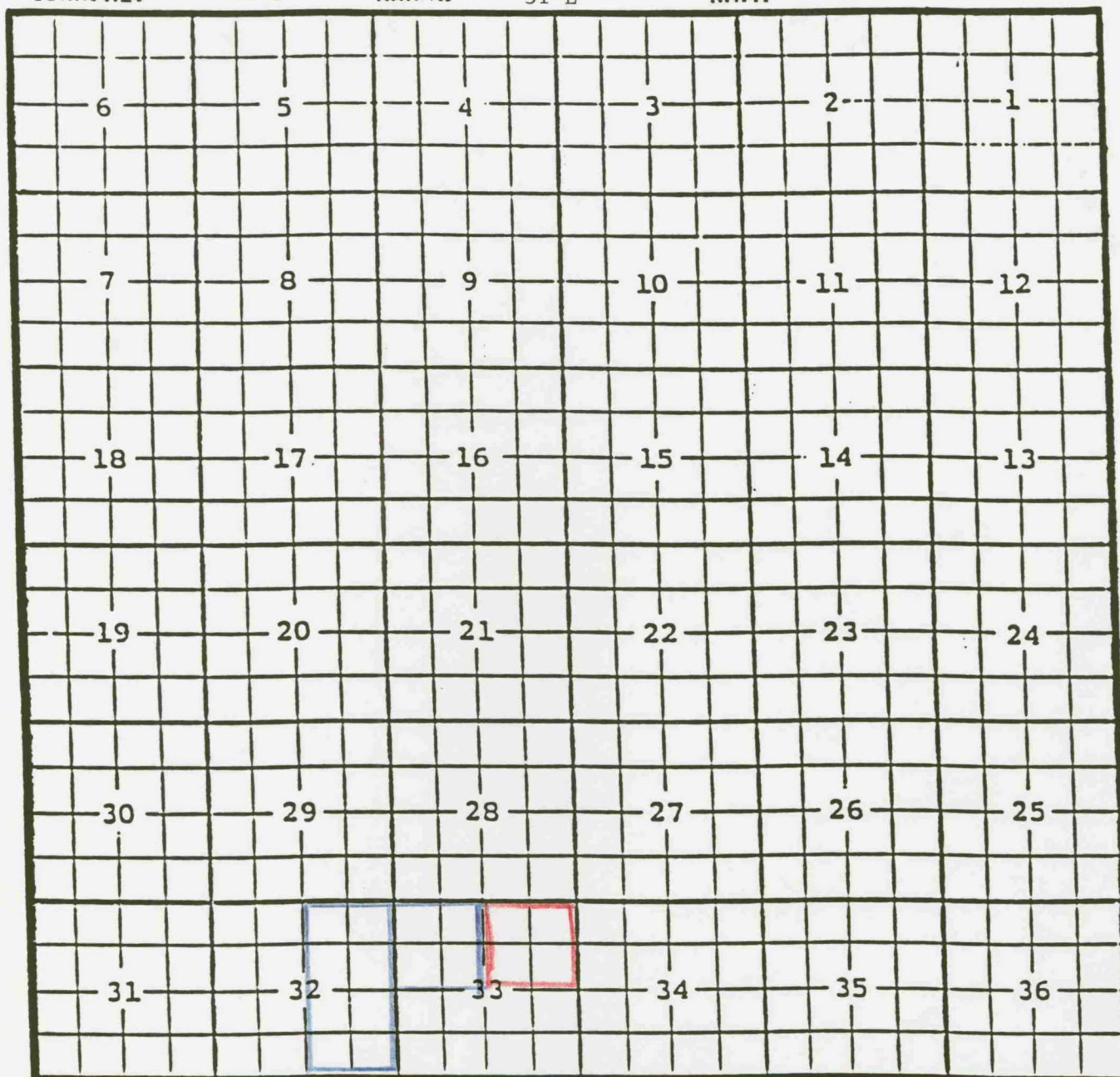
TOWNSHIP

23-S

RANGE

31-E

NMPM



PURPOSE: One completed Oil well capable of producing.

Yates Petroleum Corporation, Pauline ALB State #6

Located in Unit J Section 32 Township 23 South, Range 31 East, NMPM.

It was completed September 21, 1992 in the Bone Spring formation.

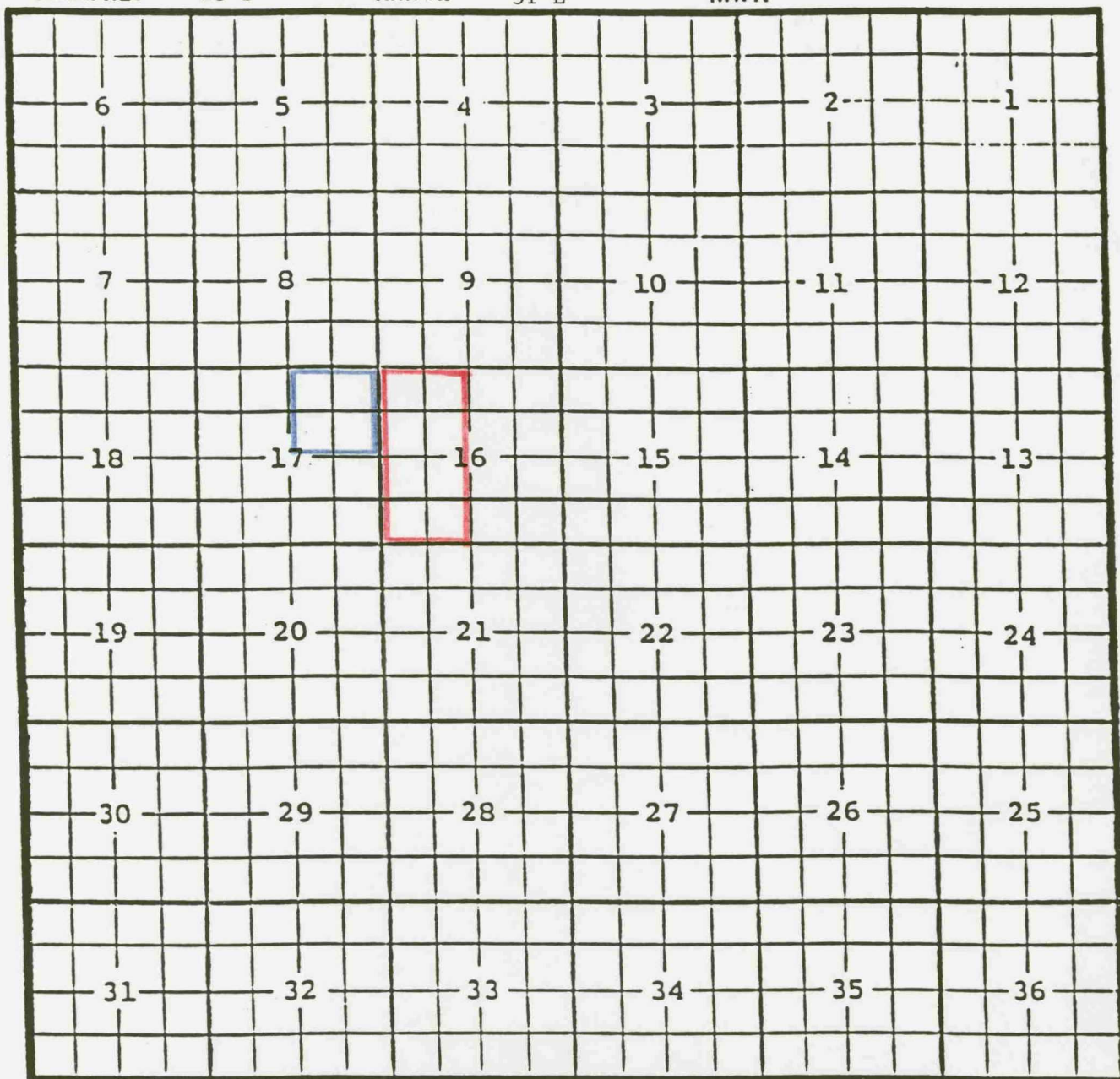
The top of the perforations are at 8,037 feet.

Pool boundary outlined in red.

Proposed pool extension outlined in blue.

COUNTY Eddy POOL Los Medanos-Delaware

TOWNSHIP 23-S RANGE 31-E NMPM



PURPOSE: One completed Oil well capable of producing.

Santa Fe Energy, Pure Gold C-17 Federal #4

Located in Unit H Section 17 Township 23 South, Range 31 East, NMPM.

It was completed December 10, 1992 in the Delaware formation.

The top of the perforations are at 7,888 feet.

Pool boundary outlined in red.

Proposed pool extension outlined in blue.

COUNTY Eddy

POOL Russell-Delaware

TOWNSHIP

20-S

RANGE

28-E

NMPM

6	5	4	3	2	1
7	8	9	10	11	12
18	17	16	15	14	13
19	20	21	22	23	24
30	29	28	27	26	25
31	32	33	34	35	36

PURPOSE: One completed Oil well capable of producing.

Olympic Oil and Gas Corporation. Spike Federal #1

Located in Unit G Section 24 Township 20 South, Range 28 East, NMPM.

It was completed November 9, 1992 in the Delaware formation.

The top of the perforations are at 5,411 feet.

Pool boundary outlined in red.

Proposed pool extension outlined in blue.

COUNTY

Eddy

POOL

West Sand Dunes-Delaware

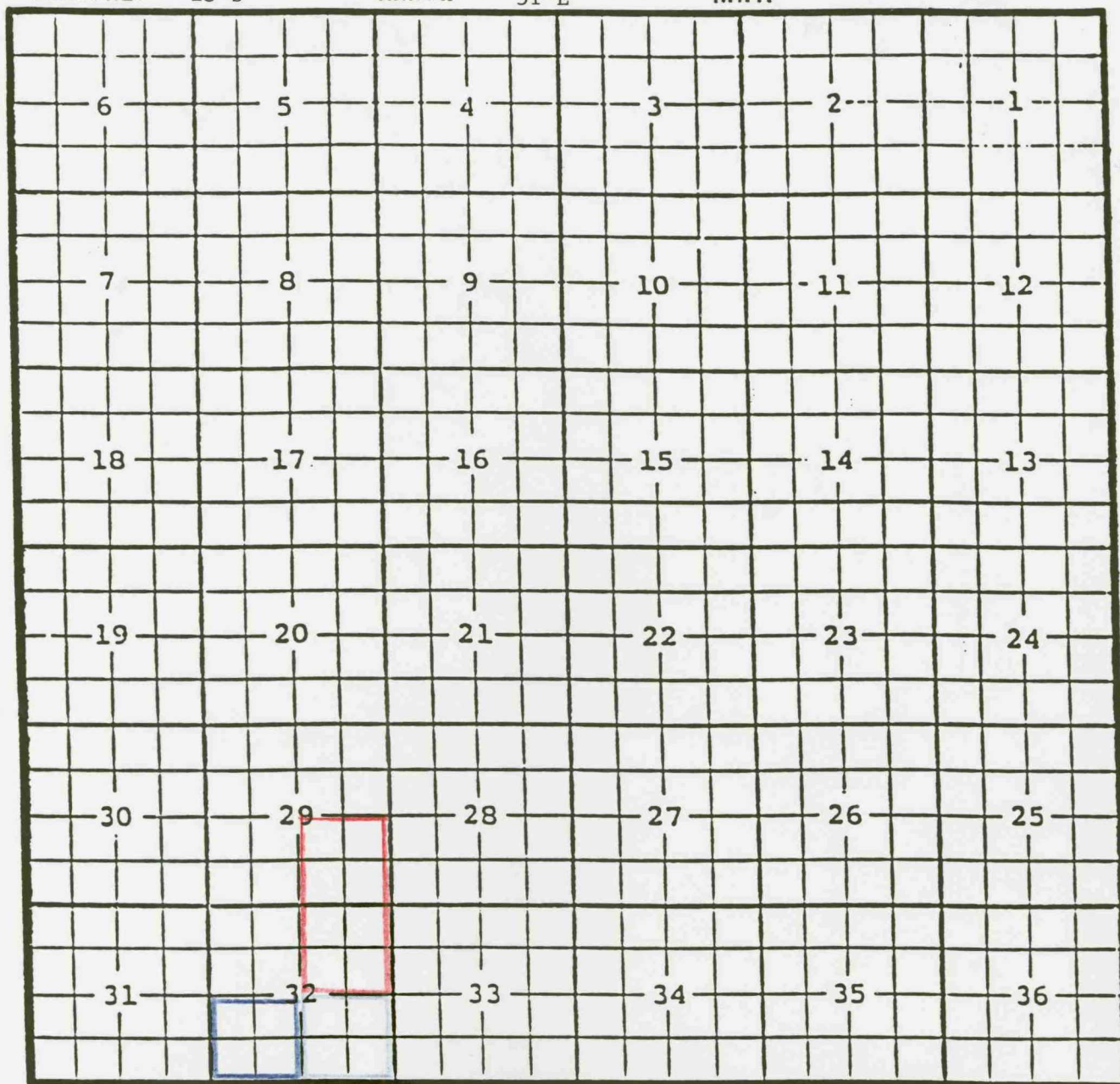
TOWNSHIP

23-S

RANGE

31-E

NMPM



PURPOSE: One completed Oil well capable of producing.

Yates Petroleum Corporation, Pauline ALB State #5

Located in Unit N Section 32 Township 23 South, Range 31 East, NMPM.

It was completed December 18, 1992 in the Delaware formation.

The top of the perforations are at 7,086 feet.

Pool boundary outlined in red.

Proposed pool extension outlined in blue.

COUNTY Eddy

POOL West Sand Dunes-Delaware

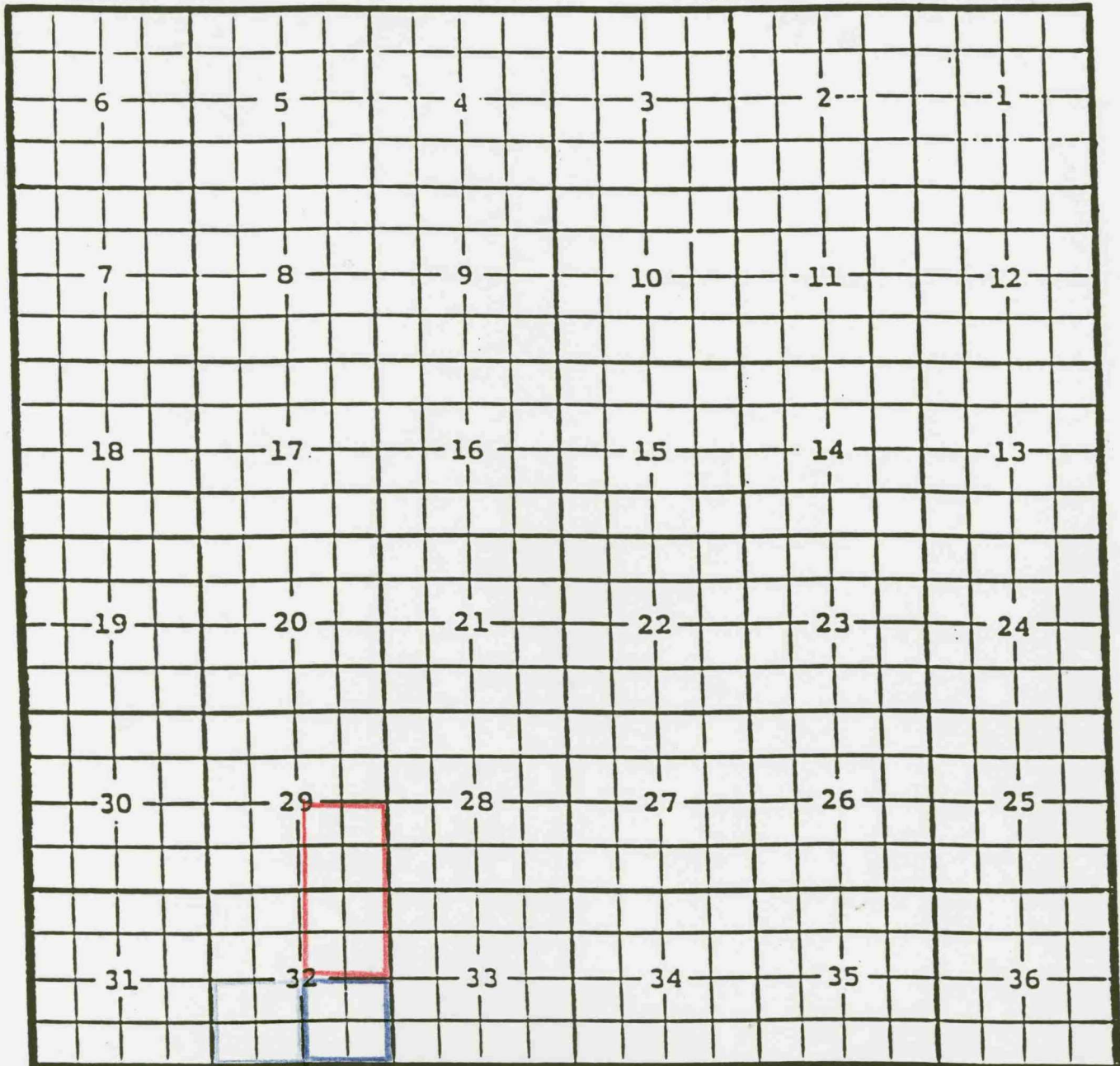
TOWNSHIP

23-S

RANGE

31-E

NMPM



PURPOSE: One completed Oil well capable of producing.

Yates Petroleum Corporation, Pauline ALB State #6

Located in Unit J Section 32 Township 23 South, Range 31 East, NMPM.

It was completed September 21, 1992 in the Delaware formation.

The top of the perforations are at 7,511 feet.

Pool boundary outlined in red.

Proposed pool extension outlined in blue.