

OIL CONSERVATION DIVISION

P.O. Box 2088

Santa Fe, New Mexico 87504-2088

DISTRICT I

P.O. Box 1900, Hobbs, NM 88248

DISTRICT II

P.O. Drawer DD, Artesia, NM 88210

DISTRICT III

1000 Rio Brazos Rd., Aztec, NM 87410

WELL LOCATION AND ACREAGE DEDICATION PLAT


All Distances must be from the outer boundaries of the section

Operator Mark D. Clarke			Lease Morgan Elizabeth State		Well No. 1
Unit Letter P	Section 13	Township 11 South	Range 27 East	NMPM	County Chaves
Actual Footage Location of Well: 920 feet from the South line and 1310 feet from the East line					
Ground Level Elev. 3767.2	Producing Formation Elsberry-Devonian		Pool Chaves		Dedicated Acreage: 40 Acres

1. Outline the acreage dedicated to the subject well by colored pencil or hatchure marks on the plat below.
2. If more than one lease is dedicated to the well, outline each and identify the ownership thereof (both as to working interest and royalty).
3. If more than one lease of different ownership is dedicated to the well, have the interest of all owners been consolidated by communitization, unitization, force-pooling, etc.?
☐ Yes ☐ No If answer is "yes" type of consolidation _____

If answer is "no" list of owners and tract descriptions which have actually been consolidated. (Use reverse side of this form necessary.)

No allowable will be assigned to the well unit all interests have been consolidated (by communitization, unitization, forced-pooling, otherwise) or until a non-standard unit, eliminating such interest, has been approved by the Division.



OPERATOR CERTIFICATION

I hereby certify the the information contained herein is true and complete to the best of my knowledge and belief.

Signature
Rhonda Nelson
Printed Name
Rhonda Nelson
Position
Production Clerk.
Company
Marbob Energy Corporation
Date
March 15, 1993

SURVEYOR CERTIFICATION

I hereby certify that the well location shown on this plat was plotted from field notes of actual surveys made by me or under my supervision, and that the same is true and correct to the best of my knowledge and belief.

Date Surveyed
December 27, 1991

Signature & Seal of
Professional Surveyor

REGISTERED LAND SURVEYOR
Certificate No. 10
JOHN W. WEST, 278
DONALD J. EDDY, 3200
RONALD J. JONES, 7877
W.O. 9410 11-0557

Submit to Appropriate
District Office
State Lease - 6 copies
Fee Lease - 5 copies

State of New Mexico
Energy, Minerals and Natural Resources Department

Form C-101
Revised 1-1-89

OIL CONSERVATION DIVISION

P.O. Box 2088

Santa Fe, New Mexico 87504-2088

DISTRICT I
P.O. Box 1980, Hobbs, NM 88240

DISTRICT II
P.O. Drawer DD, Artesia, NM 88210

DISTRICT III
1000 Rio Brazos Rd., Aztec, NM 87410

API NO. (assigned by OCD on New Wells)

30-005-62882

5. Indicate Type of Lease

STATE ☒ FEE ☐

6. State Oil & Gas Lease No.

B-8385

APPLICATION FOR PERMIT TO DRILL, DEEPEN, OR PLUG BACK

1a. Type of Work:

DRILL ☐ RE-ENTER ☒ DEEPEN ☐ PLUG BACK ☐

b. Type of Well:

OIL WELL ☒ GAS WELL ☐ OTHER P&A ☐ SINGLE ZONE ☒ MULTIPLE ZONE ☐

7. Lease Name or Unit Agreement Name

State CF

2. Name of Operator

Marbob Energy Corporation

8. Well No.

9

3. Address of Operator

P. O. Drawer 217, Artesia, NM 88210

9. Pool name or Wildcat

Undesignated Devonian

4. Well Location

Unit Letter P : 920 Feet From The South Line and 1310 Feet From The East Line

Section 13 Township 11S Range 27E NMPM Chaves County

10. Proposed Depth

6568' (Existing)

11. Formation

Devonian

13. Elevations (Show whether DF, RT, GR, etc.)

3767.2' GR

14. Kind & Status Plug. Bond

statewide

15. Drilling Contractor

L & R Drilling

16. Approx. Date Work will start

3/26/93

17.

PROPOSED CASING AND CEMENT PROGRAM

SIZE OF HOLE	SIZE OF CASING	WEIGHT PER FOOT	SETTING DEPTH	SACKS OF CEMENT	EST. TOP
(EXISTING) 12 1/4"	8 5/8"	24#	1229'	550 sx Class C	
7 7/8"	5 1/2"	17#	6530	200 sx Class C	

Marbob Energy Corporation proposes to re-enter well, CO to TD (6568'), run 5 1/2" casing to 6530', complete open hole, test the Devonian formation, put well on production.

IN ABOVE SPACE DESCRIBE PROPOSED PROGRAM: IF PROPOSAL IS TO DEEPEN OR PLUG BACK, GIVE DATA ON PRESENT PRODUCTIVE ZONE AND PROPOSED NEW PRODUCTIVE ZONE. GIVE BLOWOUT PREVENTER PROGRAM, IF ANY.

I hereby certify that the information above is true and complete to the best of my knowledge and belief.

SIGNATURE

Rhonda Nelson

TITLE Production Clerk

DATE 3/16/93

TYPE OR PRINT NAME

TELEPHONE NO. 748-3303

(This space for State Use)

APPROVED BY

TITLE

DATE

CONDITIONS OF APPROVAL, IF ANY:

STATE CF NO. 9
920 FSL, 1310 FEL
SECTION 13, T-11S, R-27E

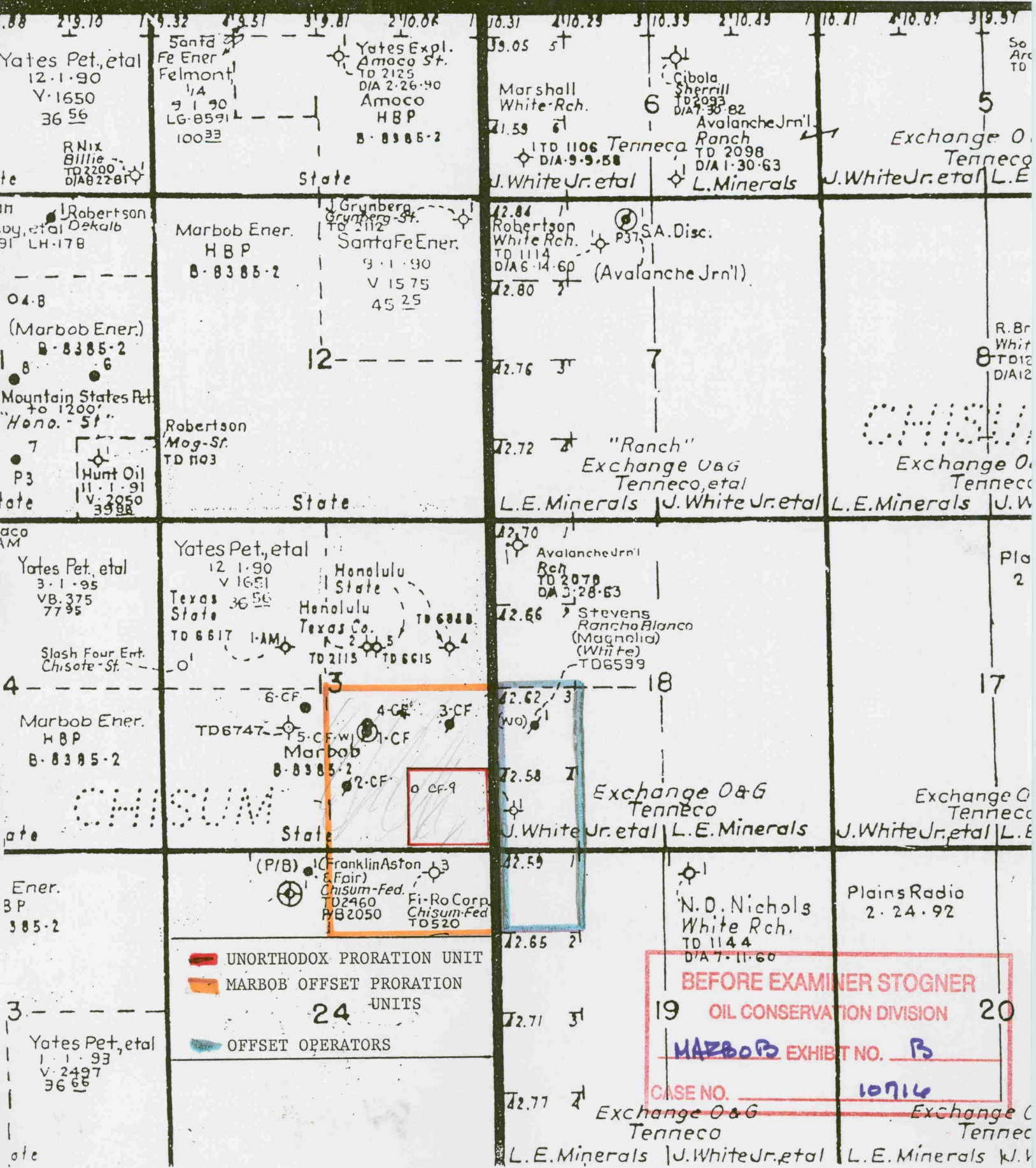
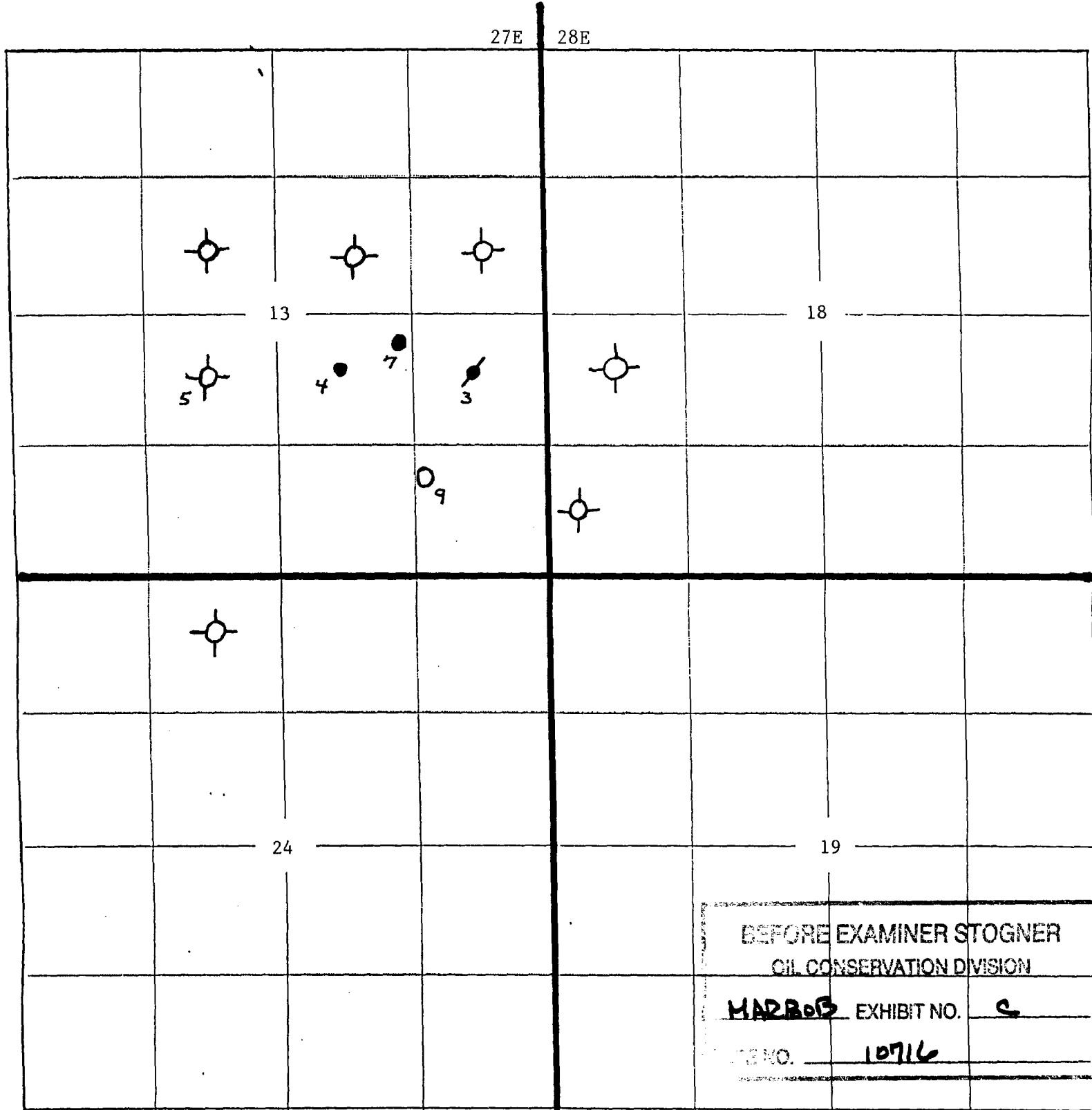



EXHIBIT "B" PAGE 2
OWNERSHIP LIST

1. Francisca Winston
Sargent Management
4800 First Bank Place
Minneapolis , Minnesota 55402
2. White Ranch Minerals Ltd.
Sargent Management
4800 First Bank Place
Minneapolis, Minnesota 55402
3. Mr. Fredrick Winston
Sargent Management
4800 First Bank Place
Minneapolis, Minnesota 55402
4. L E Minerals
P.O. Box 874
Roswell, New Mexico 88201
5. J.E. and L.E. Mabee Foundation
Mid Continent Tower
401 S. Boston, 30th Floor
Tulsa, Oklahoma 74103
6. Samedan Royalty Corporation
10 Desta Drive, Suite 240 East
Midland, Texas 79705
7. Fina Oil & Chemical Company
P.O. Box 2990
Midland, Texas 79702
8. Plains Radio Corporation
P.O. Box 1300
Amarillo, Texas 79105
9. Commissioner of Public Lands
P.O. Box 1148
Santa Fe, New Mexico 87504-1148

TOWNSHIP 11S RANGE 27E, 28E COUNTY Chaves



- ⊕ dry hole
- producer
- ⌘ plugged producer
- proposed location



energy corporation

APR 05 1993

March 18, 1993

Mr. Fredrick Winston
Sargent Management
4800 First Bank Place
Minneapolis, Minnesota 55402

Attention: Ms. Lynn Karls

RE: Unorthodox Well Location
State CF #9
920 FSL 1310 FEL
Sec. 13, T-11S, R-27E,
Chaves County, New Mexico

Dear Ms. Karls:

Marbob Energy Corporation, as operator of the State CF Lease, hereby notifies you that we have applied to the New Mexico Oil Conservation Division for a hearing on the above referenced location.

You are being notified as an operator or owner of a proration unit offsetting the above referenced unorthodox location in the Chisum Devonian Pool. If you have no objection to the drilling of this well, please sign below and forward one copy to the NMOCD, P.O. Box 2088, Santa Fe, New Mexico, 87501, one copy to this office, and retain one copy for your files.

If you should have an objection, please contact Marbob and the NMOCD before April 20, 1993 and state your objection. The NMOCD has set the hearing date for April 22, 1993. Thank you very much for your help in this matter. Please do not hesitate to contact me should you have any questions.

Sincerely,
Ray Miller
Raye Miller
Land Department

RM/tj

cc: Mr. Kevin Hammit
Marshall and Winston
Post Office Box 50880
Midland, Texas 79710

We do not object to the above
proposed location:

By: *X James V. Wyman T12*

BEFORE EXAMINER SIGNATURE	
OIL CONSERVATION DIVISION	
<i>MARBOb</i>	EXHIBIT NO. <i>D</i>
FILE NO. <i>10716</i>	

X [Signature]



marbob
energy corporation

APR 05 1993

March 18, 1993

White Ranch Minerals Ltd.
Sargent Management
4800 First Bank Place
Minneapolis, Minnesota 55402

Attention: Ms. Lynn Karls

RE: Unorthodox Well Location
State CF #9
920 FSL 1310 FEL
Sec. 13, T-11S, R-27E,
Chaves County, New Mexico

Dear Ms. Karls:

Marbob Energy Corporation, as operator of the State CF Lease, hereby notifies you that we have applied to the New Mexico Oil Conservation Division for a hearing on the above referenced location.

You are being notified as an operator or owner of a proration unit offsetting the above referenced unorthodox location in the Chisum Devonian Pool. If you have no objection to the drilling of this well, please sign below and forward one copy to the NMOCD, P.O. Box 2088, Santa Fe, New Mexico, 87501, one copy to this office, and retain one copy for your files.

If you should have an objection, please contact Marbob and the NMOCD before April 20, 1993 and state your objection. The NMOCD has set the hearing date for April 22, 1993. Thank you very much for your help in this matter. Please do not hesitate to contact me should you have any questions.


Sincerely,
Raye Miller
Raye Miller
Land Department

RM/tj

cc: Mr. Kevin Hammit
Marshall and Winston
Post Office Box 50880
Midland, Texas 79710

We do not object to the above
proposed location:

By: *X James T. Wyman* *GEN. MGR.* *X Andrew L. Davis* *Gen. Mgr.*



marbob

energy corporation

March 18, 1993

APR 05 1993

Francisca Winston
Sargent Management
4800 First Bank Place
Minneapolis, Minnesota 55402

Attention: Ms. Lynn Karls

RE: Unorthodox Well Location
State CF #9
920 FSL 1310 FEL
Sec. 13, T-11S, R-27E,
Chaves County, New Mexico

Dear Ms. Karls:

Marbob Energy Corporation, as operator of the State CF Lease, hereby notifies you that we have applied to the New Mexico Oil Conservation Division for a hearing on the above referenced location.

You are being notified as an operator or owner of a proration unit offsetting the above referenced unorthodox location in the Chisum Devonian Pool. If you have no objection to the drilling of this well, please sign below and forward one copy to the NMOCD, P.O. Box 2088, Santa Fe, New Mexico, 87501, one copy to this office, and retain one copy for your files.

If you should have an objection, please contact Marbob and the NMOCD before April 20, 1993 and state your objection. The NMOCD has set the hearing date for April 22, 1993. Thank you very much for your help in this matter. Please do not hesitate to contact me should you have any questions.

Sincerely,
Raye Miller
Raye Miller
Land Department


RM/tj

cc: Mr. Kevin Hammit
Marshall and Winston
Post Office Box 50880
Midland, Texas 79710

We do not object to the above
proposed location:

By:

James T. Wagoner TR X *Andrew L. Davis, Jr.* TR



marbob
energy corporation

MAR 23 1993

March 18, 1993

L E Minerals
Post Office Box 874
Roswell, New Mexico 88201

Attention: Mr. Phelps White

RE: Unorthodox Well Location
State CF #9
920 FSL 1310 FEL
Sec. 13, T-11S, R-27E,
Chaves County, New Mexico

Dear Mr. White:

Marbob Energy Corporation, as operator of the State CF Lease, hereby notifies you that we have applied to the New Mexico Oil Conservation Division for a hearing on the above referenced location.

You are being notified as an operator or owner of a proration unit offsetting the above referenced unorthodox location in the Chisum Devonian Pool. If you have no objection to the drilling of this well, please sign below and forward one copy to the NMOCD, P.O. Box 2088, Santa Fe, New Mexico, 87501, one copy to this office, and retain one copy for your files.


If you should have an objection, please contact Marbob and the NMOCD before April 20, 1993 and state your objection. The NMOCD has set the hearing date for April 22, 1993. Thank you very much for your help in this matter. Please do not hesitate to contact me should you have any questions.

Sincerely,
Ray Miller
Raye Miller
Land Department

RM/tj

We do not object to the above
proposed location:

By: *J. Phelps White*
General Partner



marbob
energy corporation

March 18, 1993

J.E. and L.E. Mabee Foundation
Mid Continent Tower
401 S. Boston, 30th Floor
Tulsa, Oklahoma 74103

RE: Unorthodox Well Location
State CF #9
920 FSL 1310 FEL
Sec. 13, T-11S, R-27E,
Chaves County, New Mexico

Gentlemen:

Marbob Energy Corporation, as operator of the State CF Lease, hereby notifies you that we have applied to the New Mexico Oil Conservation Division for a hearing on the above referenced location.

You are being notified as an operator or owner of a proration unit offsetting the above referenced unorthodox location in the Chisum Devonian Pool. If you have no objection to the drilling of this well, please sign below and forward one copy to the NMOCD, P.O. Box 2088, Santa Fe, New Mexico, 87501, one copy to this office, and retain one copy for your files.

If you should have an objection, please contact Marbob and the NMOCD before April 20, 1993 and state your objection. The NMOCD has set the hearing date for April 22, 1993. Thank you very much for your help in this matter. Please do not hesitate to contact me should you have any questions.

Sincerely,

Raye Miller

Raye Miller
Land Department

RM/tj

We do not object to the above
proposed location:

THE J.E. AND L.E. MABEE FOUNDATION, INC.

By:

John H. Conway
Vice Chairman

The J. E. and L. E. Mabee Foundation, Inc.

Mid-Continent Tower
401 South Boston, 30th Floor
Tulsa, Oklahoma 74103-4017
(918) 584-4286

MAR 26 1993

March 23, 1993

Mr. Raye Miller
Marbob Energy Corporation
P.O. Drawer 217
Artesia, NM 88211-0217

Re: Unorthodox Well Location
State CF #9
920 FSL 1310 FEL
Section 13-11S-27E
Chaves County, NM
(MF's No. WHNM-005-122)

Dear Mr. Miller:

We have signed your letter of March 18, 1993, and enclose one copy. Another copy has been sent to the NMOCD as you directed.

Very truly yours,

Jack E. Lynch/sr

Jack E. Lynch
Land Department

JEL/slr

Enclosure

cc NMOCD
P.O. Box 2088
Santa Fe, NM 87501



MAR 24 1993

March 18, 1993

Commissioner of Public Lands
Post Office Box 1148
Santa Fe, New Mexico 87504-1148

Attention: Jim Baca

RE: Unorthodox Well Location
State CF #9
920 FSL 1310 FEL
Sec. 13, T-11S, R-27E,
Chaves County, New Mexico

Gentlemen:

Marbob Energy Corporation, as operator of the State CF Lease, hereby notifies you that we have applied to the New Mexico Oil Conservation Division for a hearing on the above referenced location.

You are being notified as an operator or owner of a proration unit offsetting the above referenced unorthodox location in the Chisum Devonian Pool. If you have no objection to the drilling of this well, please sign below and forward one copy to the NMOCD, P.O. Box 2088, Santa Fe, New Mexico, 87501, one copy to this office, and retain one copy for your files.

If you should have an objection, please contact Marbob and the NMOCD before April 20, 1993 and state your objection. The NMOCD has set the hearing date for April 22, 1993. Thank you very much for your help in this matter. Please do not hesitate to contact me should you have any questions.

Sincerely,

Raye Miller

Raye Miller
Land Department

RM/tj

We do not object to the above
proposed location:

By: *E. Spiller*
E. Spiller

Director Oil & Mineral Division

SAMEDAN OIL CORPORATION
10 DESTA DRIVE
SUITE 240 EAST
MIDLAND, TEXAS 79705
(915) 684-8491

APR 01 1993

March 31, 1993

Marbob Energy Corporation
Post Office Box 217
Artesia, New Mexico 88211-0217

Attention: Mr. Roye Miller

Re: Unorthodox Well Location
State CF #9
920' FSL & 1310' FEL
Section 13, T11S-R27E
Chaves County, New Mexico
Mineral SRC 3-04-002

Gentlemen:

Pursuant to our telephone conversation of today's date, please be advised that Samedan Oil Corporation will not object to the above described location subject to Samedan receiving well information and logs on same.


Your help in this matter is greatly appreciated. Best of luck on your well!

Very truly yours,



Jack E. Anderson
District Landman

JEA/dsr
C9303312.JEA



marbob
energy corporation

APR 08 1993

March 18, 1993

Plains Radio Corporation
Post Office Box 1300
Amarillo, Texas 79105

Attention: Jim Walker

RE: Unorthodox Well Location
State CF #9
920 FSL 1310 FEL
Sec. 13, T-11S, R-27E,
Chaves County, New Mexico

Dear Mr. Walker:

Marbob Energy Corporation, as operator of the State CF Lease, hereby notifies you that we have applied to the New Mexico Oil Conservation Division for a hearing on the above referenced location.

You are being notified as an operator or owner of a proration unit offsetting the above referenced unorthodox location in the Chisum Devonian Pool. If you have no objection to the drilling of this well, please sign below and forward one copy to the NMOCD, P.O. Box 2088, Santa Fe, New Mexico, 87501, one copy to this office, and retain one copy for your files.

If you should have an objection, please contact Marbob and the NMOCD before April 20, 1993 and state your objection. The NMOCD has set the hearing date for April 22, 1993. Thank you very much for your help in this matter. Please do not hesitate to contact me should you have any questions.

Sincerely,

Ray Miller

Raye Miller
Land Department

RM/tj

We do not object to the above
proposed location:

By: *Jim W. Walker*

Jim W. Walker President Plains Radio Petroleum Co.



March 18, 1993

Bureau of Land Management
P.O. Drawer 1857
Roswell, New Mexico 88201

Re: Unorthodox Well Location
State CF #9
920 FSL, 1310 FEL
Sec. 13, T-11S, R-27E
Chaves County, New Mexico

Gentlemen:

Marbob Energy Corporation, as Operator of the State CF Lease, hereby notifies you that we have applied to the New Mexico Oil Conservation Division for a hearing on the above referenced location.

You are being notified as an operator or owner of a proration unit offsetting the above referenced unorthodox location in the Chisum Devonian Pool. If you have no objection to the drilling of this well, please sign below and forward one copy to the NMOCD, P.O. Box 2008, Santa Fe, New Mexico, 87501, one copy to this office and retain one copy for your files.

If you should have an objection, please contact Marbob and the NMOCD before April 20, 1993, to state your objection. The NMOCD has set the hearing date for your help in this matter. If you should have any questions, please contact Marbob.

RM/tj

We do not object to proposed location:

By: _____

SENDER:

- Complete items 1 and/or 2 for additional services.
- Complete items 3, and 4a & b.
- Print your name and address on the reverse of this form so that we can return this card to you.
- Attach this form to the front of the mailpiece, or on the back if space does not permit.
- Write "Return Receipt Requested" on the mailpiece below the article number.
- The Return Receipt Fee will provide you the signature of the person delivered to and the date of delivery.

3. Article Addressed to:

Bureau of Land Management
P. O. Drawer 1857
Roswell, NM 88201

I also wish to receive the following services (for an extra fee):

1. ☐ Addressee's Address
2. ☐ Restricted Delivery

Consult postmaster for fee.

4a. Article Number

P088929230

4b. Service Type

- ☐ Registered ☐ Insured
☒ Certified ☐ COD
☐ Express Mail ☐ Return Receipt for Merchandise

7. Date of Delivery

5-22-93

5. Signature (Addressee)

6. Signature (Agent)

Randy Davis

8. Addressee's Address (Only if requested and fee is paid)



March 18, 1993

Fina Oil & Chemical Company
Post Office Box 2990
Midland, Texas 79702

Attention: Kevin Pfister

RE: Unorthodox Well Location
State CF #9
920 FSL 1310 FEL
Sec. 13, T-11S, R-27E,
Chaves County, New Mexico

Dear Mr. Pfister:

Marbob Energy Corporation, as operator of the State CF Lease, hereby notifies you that we have applied to the New Mexico Oil Conservation Division for a hearing on the above referenced location.

You are being notified as an operator or owner of a proration unit offsetting the above referenced unorthodox location in the Chisum Devonian Pool. If you have no objection to the drilling of this well, please sign below and forward one copy to the NMOCD, P.O. Box 2088, Santa Fe, New Mexico, 87501, one copy to this office, and retain one copy for your files.

If you should have an objection, please contact Marbob and the NMOCD before April 20, 1993 and state your objection. The NMOCD has set the hearing for your help in this should you have any

RM/tj

We do not object to proposed location:

By: _____

SENDER:

- Complete items 1 and/or 2 for additional services.
- Complete items 3, and 4a & b.
- Print your name and address on the reverse of this form so that we can return this card to you.
- Attach this form to the front of the mailpiece, or on the back if space does not permit.
- Write "Return Receipt Requested" on the mailpiece below the article number.
- The Return Receipt Fee will provide you the signature of the person delivered to and the date of delivery.

3. Article Addressed to:

Attn: Kevin Pfister
Fina Oil & Chemical Co.
P. O. Box 2990
Midland, TX 79702

5. Signature (Addressee)

6. Signature (Agent)

[Handwritten Signature]

I also wish to receive the following services (for an extra fee):

1. ☐ Addressee's Address

2. ☐ Restricted Delivery

Consult postmaster for fee.

4a. Article Number

P083929229

4b. Service Type

- ☐ Registered ☐ Insured
☒ Certified ☐ COD
☐ Express Mail ☐ Return Receipt for Merchandise

7. Date of Delivery

3-19-93

8. Addressee's Address (Only if requested and fee is paid)