

STATE OF NEW MEXICO  
ENERGY, MINERALS AND NATURAL RESOURCES DEPARTMENT  
OIL CONSERVATION DIVISION

IN THE MATTER OF THE HEARING  
CALLED BY THE OIL CONSERVATION  
DIVISION FOR THE PURPOSE OF  
CONSIDERING:

CASE NO. 10557  
ORDER NO. R-9749

APPLICATION OF HALLWOOD PETROLEUM INC.  
FOR AN UNORTHODOX COAL GAS WELL  
LOCATION, SAN JUAN COUNTY, NEW  
MEXICO.

ORDER OF THE DIVISION

BY THE DIVISION:

This cause came on for hearing at 8:15 a.m. on September 17 and October 15, 1992 at Santa Fe, New Mexico, before Examiner David R. Catanach.

NOW, on this 30th day of October, 1992, the Division Director, having considered the testimony, the record and the recommendations of the Examiner, and being fully advised in the premises,

FINDS THAT:

(1) Due public notice having been given as required by law, the Division has jurisdiction of this cause and the subject matter thereof.

(2) The applicant, Hallwood Petroleum Inc., seeks authority to drill its proposed USA Well No. 5 at an unorthodox coal gas well location 947 feet from the South line and 800 feet from the East line (Unit P) of Section 24, Township 32 North, Range 13 West, NMPM, Basin-Fruitland Coal Gas Pool, San Juan County, New Mexico. The E/2 of Section 24 is to be dedicated to the subject well forming a standard 320-acre gas spacing and proration unit for said pool.

CASE NO. 10557

Order No. R-9749

Page -2-

---

(3) The subject well is located within the Basin-Fruitland Coal Gas Pool and is therefore subject to the Special Rules and Regulations for said pool as promulgated by Division Order No. R-8768, as amended, which require standard 320-acre gas spacing and proration units and which further require that wells be located in either the NE/4 or SW/4 of a single governmental section no closer than 790 feet from any outer boundary of the proration unit nor closer than 130 feet from any quarter section line nor closer than 10 feet from any quarter-quarter section line or subdivision inner boundary.

(4) The location of the proposed USA Well No. 5 is standard with respect to the setback requirements but is unorthodox with respect to the quarter section location.

(5) The applicant's geologic evidence indicates that the proposed location is within two miles of the outcrop of the monocline containing the Fruitland Coal bed and is the only prospective quarter section within Section 24 believed to be below the point of flexure of that monocline and therefore potentially productive of gas from the Fruitland Coal bed.

(6) Applicant's evidence and testimony indicates that its gas reserves underlying the E/2 of Section 24 are best tested for production with a well at the proposed location.

(7) It is likely that the subject well will be the only well drilled in Section 24 to test and produce Basin-Fruitland Coal gas reserves.

(8) All offset operators have been properly notified and, according to testimony, have waived objection to the granting of this application.

(9) No other offset operator and/or interest owner appeared at the hearing in opposition to the application.

(10) Approval of the subject application will afford the applicant the opportunity to produce its just and equitable share of the gas in the affected pool, will prevent the economic loss caused by the drilling of unnecessary wells, avoid the augmentation of risk arising from the drilling of an excessive number of wells and will otherwise prevent waste and protect correlative rights.

CASE NO. 10557  
Order No. R-9749  
Page -3-

---

IT IS THEREFORE ORDERED THAT:


(1) The applicant, Hallwood Petroleum Inc., is hereby authorized to drill its USA Well No. 5 at an unorthodox coal gas well location 947 feet from the South line and 800 feet from the East line (Unit P) of Section 24, Township 32 North, Range 13 West, NMPM, Basin-Fruitland Coal Gas Pool, San Juan County, New Mexico.

(2) The E/2 of Section 24 shall be dedicated to the above-described well forming a standard 320-acre gas spacing and proration unit for said pool.

(3) Jurisdiction is hereby retained for the entry of such further orders as the Division may deem necessary.


DONE at Santa Fe, New Mexico, on the day and year hereinabove designated.

STATE OF NEW MEXICO  
OIL CONSERVATION DIVISION



WILLIAM J. LEMAY  
Director

S E A L



STATE OF NEW MEXICO  
ENERGY, MINERALS AND NATURAL RESOURCES DEPARTMENT  
OIL CONSERVATION DIVISION

IN THE MATTER OF THE HEARING  
CALLED BY THE OIL CONSERVATION  
DIVISION FOR THE PURPOSE OF  
CONSIDERING:

CASE NO. 10728

**APPLICATION OF HALLWOOD PETROLEUM INC.**  
FOR AN UNORTHODOX COAL GAS WELL LOCATION,  
SAN JUAN COUNTY, NEW MEXICO.

**PRE-HEARING STATEMENT**

This pre-hearing statement is submitted by HALLWOOD  
PETROLEUM CORPORATION as required by the Oil Conservation  
Division.

**APPEARANCE OF PARTIES**

**APPLICANT**

Hallwood Petroleum Inc.  
4582 S. Ulster St #1700  
Denver, Colorado 80237  
Attn: Kathleen Volk  
(303) 850-6234

**ATTORNEY**

W. Thomas Kellahin  
KELLAHIN AND KELLAHIN  
P.O. Box 2265  
Santa Fe, NM 87504  
(505) 982-4285

**OPPOSITION OR OTHER PARTY**

N/A

**ATTORNEY**

**STATEMENT OF CASE**

APPLICANT

The Recompletion of the Montoya #27-1 Well from the Mesaverde and Dakota formations into the Basin Fruitland Coal Gas Pool will substantially reduce the costs to the working interest owners. It is not economically justified to attempt a new well in this section for Basin Fruitland Coal Gas Pool production.

The location of the Montoya 27-1 Well is standard with respect to the setback requirements but is unorthodox ("off-pattern") with respect to the quarter section location.

The geologic evidence indicates that the proposed location is within two miles of the northwestern outcrop of the monocline containing the Fruitland Coal bed and is the only prospective quarter section within Section 27, T32N, R13W, believed to be below the point of flexure of that monocline and therefore potentially productive of gas from the Fruitland Coal bed.

It is likely that the subject well will be the only well drilled in Section 27 to test and produce Basin-Fruitland Coal gas reserves and that is best accomplished with the re-entry of the Montoya 27-1 Well.

All offset operators have been properly notified and have waived any objection.

Pre-Hearing Statement  
Case No. 10356  
Page 3

**PROPOSED EVIDENCE**


APPLICANT

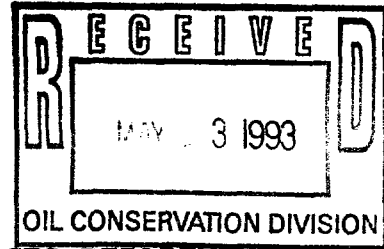
WITNESSES	EST. TIME	EXHIBITS
Kevin O'Connell (Petroleum Engineer)	15-20 Min.	4 exhibits
Kathleen Volk (Landman)	10 Min.	2 exhibits

**PROCEDURAL MATTERS**

None applicable at this time.

KELLAHIN AND KELLAHIN

By:   
W. Thomas Kellahin  
P.O. Box 2265  
Santa Fe, New Mexico 87504  
(505) 982-4285



STATE OF NEW MEXICO  
ENERGY, MINERALS AND NATURAL RESOURCES DEPARTMENT  
OIL CONSERVATION DIVISION

IN THE MATTER OF THE HEARING  
CALLED BY THE OIL CONSERVATION  
DIVISION FOR THE PURPOSE OF  
CONSIDERING:

CASE NO. 10728

APPLICATION OF HALLWOOD PETROLEUM INC.  
FOR AN UNORTHODOX COAL GAS WELL LOCATION,  
SAN JUAN COUNTY, NEW MEXICO.

PRE-HEARING STATEMENT

This pre-hearing statement is submitted by HALLWOOD  
PETROLEUM CORPORATION as required by the Oil Conservation  
Division.

APPEARANCE OF PARTIES

APPLICANT

Hallwood Petroleum Inc.  
4582 S. Ulster St #1700  
Denver, Colorado 80237  
Attn: Kathleen Volk  
(303) 850-6234

ATTORNEY

W. Thomas Kellahin  
KELLAHIN AND KELLAHIN  
P.O. Box 2265  
Santa Fe, NM 87504  
(505) 982-4285

OPPOSITION OR OTHER PARTY

ATTORNEY

N/A

**STATEMENT OF CASE**

APPLICANT

The Recompletion of the Montoya #27-1 Well from the Mesaverde and Dakota formations into the Basin Fruitland Coal Gas Pool will substantially reduce the costs to the working interest owners. It is not economically justified to attempt a new well in this section for Basin Fruitland Coal Gas Pool production.

The location of the Montoya 27-1 Well is standard with respect to the setback requirements but is unorthodox ("off-pattern") with respect to the quarter section location.

The geologic evidence indicates that the proposed location is within two miles of the northwestern outcrop of the monocline containing the Fruitland Coal bed and is the only prospective quarter section within Section 27, T32N, R13W, believed to be below the point of flexure of that monocline and therefore potentially productive of gas from the Fruitland Coal bed.

It is likely that the subject well will be the only well drilled in Section 27 to test and produce Basin-Fruitland Coal gas reserves and that is best accomplished with the re-entry of the Montoya 27-1 Well.

All offset operators have been properly notified and have waived any objection.



Pre-Hearing Statement  
Case No. 10356  
Page 3

**PROPOSED EVIDENCE**

APPLICANT


WITNESSES	EST. TIME	EXHIBITS
Kevin O'Connell (Petroleum Engineer)	15-20 Min.	4 exhibits
Kathleen Volk (Landman)	10 Min.	2 exhibits

**PROCEDURAL MATTERS**

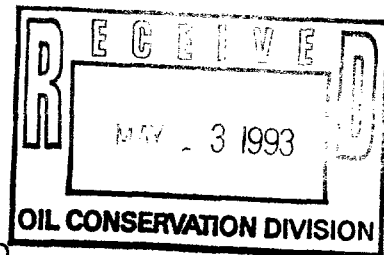
None applicable at this time.

KELLAHIN AND KELLAHIN

By:



W. Thomas Kellahin  
P.O. Box 2265  
Santa Fe, New Mexico 87504  
(505) 982-4285



STATE OF NEW MEXICO  
ENERGY, MINERALS AND NATURAL RESOURCES DEPARTMENT  
OIL CONSERVATION DIVISION

IN THE MATTER OF THE HEARING  
CALLED BY THE OIL CONSERVATION  
DIVISION FOR THE PURPOSE OF  
CONSIDERING:

CASE NO. 10728

APPLICATION OF HALLWOOD PETROLEUM INC.  
FOR AN UNORTHODOX COAL GAS WELL LOCATION,  
SAN JUAN COUNTY, NEW MEXICO.

PRE-HEARING STATEMENT

This pre-hearing statement is submitted by HALLWOOD  
PETROLEUM CORPORATION as required by the Oil Conservation  
Division.

APPEARANCE OF PARTIES

APPLICANT

Hallwood Petroleum Inc.  
4582 S. Ulster St #1700  
Denver, Colorado 80237  
Attn: Kathleen Volk  
(303) 850-6234

ATTORNEY

W. Thomas Kellahin  
KELLAHIN AND KELLAHIN  
P.O. Box 2265  
Santa Fe, NM 87504  
(505) 982-4285

OPPOSITION OR OTHER PARTY

ATTORNEY

N/A

## STATEMENT OF CASE

### APPLICANT

The Recompletion of the Montoya #27-1 Well from the Mesaverde and Dakota formations into the Basin Fruitland Coal Gas Pool will substantially reduce the costs to the working interest owners. It is not economically justified to attempt a new well in this section for Basin Fruitland Coal Gas Pool production.

The location of the Montoya 27-1 Well is standard with respect to the setback requirements but is unorthodox ("off-pattern") with respect to the quarter section location.

The geologic evidence indicates that the proposed location is within two miles of the northwestern outcrop of the monocline containing the Fruitland Coal bed and is the only prospective quarter section within Section 27, T32N, R13W, believed to be below the point of flexure of that monocline and therefore potentially productive of gas from the Fruitland Coal bed.

It is likely that the subject well will be the only well drilled in Section 27 to test and produce Basin-Fruitland Coal gas reserves and that is best accomplished with the re-entry of the Montoya 27-1 Well.

All offset operators have been properly notified and have waived any objection.

Pre-Hearing Statement  
Case No. 10356  
Page 3

**PROPOSED EVIDENCE**


APPLICANT

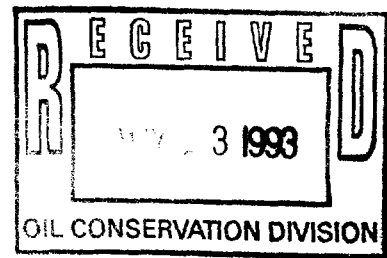
WITNESSES	EST. TIME	EXHIBITS
Kevin O'Connell (Petroleum Engineer)	15-20 Min.	4 exhibits
Kathleen Volk (Landman)	10 Min.	2 exhibits

**PROCEDURAL MATTERS**

None applicable at this time.

KELLAHIN AND KELLAHIN

By:   
W. Thomas Kellahin  
P.O. Box 2265  
Santa Fe, New Mexico 87504  
(505) 982-4285



STATE OF NEW MEXICO  
ENERGY, MINERALS AND NATURAL RESOURCES DEPARTMENT  
OIL CONSERVATION DIVISION

IN THE MATTER OF THE HEARING  
CALLED BY THE OIL CONSERVATION  
DIVISION FOR THE PURPOSE OF  
CONSIDERING:

CASE NO. 10728

APPLICATION OF HALLWOOD PETROLEUM INC.  
FOR AN UNORTHODOX COAL GAS WELL LOCATION,  
SAN JUAN COUNTY, NEW MEXICO.

PRE-HEARING STATEMENT

This pre-hearing statement is submitted by HALLWOOD  
PETROLEUM CORPORATION as required by the Oil Conservation  
Division.

APPEARANCE OF PARTIES

APPLICANT

Hallwood Petroleum Inc.  
4582 S. Ulster St #1700  
Denver, Colorado 80237  
Attn: Kathleen Volk  
(303) 850-6234

ATTORNEY

W. Thomas Kellahin  
KELLAHIN AND KELLAHIN  
P.O. Box 2265  
Santa Fe, NM 87504  
(505) 982-4285

OPPOSITION OR OTHER PARTY

ATTORNEY

N/A

Pre-Hearing Statement  
Case No. 10356  
Page 3

**PROPOSED EVIDENCE**

APPLICANT

WITNESSES	EST. TIME	EXHIBITS
Kevin O'Connell (Petroleum Engineer)	15-20 Min.	4 exhibits
Kathleen Volk (Landman)	10 Min.	2 exhibits

**PROCEDURAL MATTERS**

None applicable at this time.

KELLAHIN AND KELLAHIN

By: 

W. Thomas Kellahin  
P.O. Box 2265  
Santa Fe, New Mexico 87504  
(505) 982-4285

## STATEMENT OF CASE

### APPLICANT

The Recompletion of the Montoya #27-1 Well from the Mesaverde and Dakota formations into the Basin Fruitland Coal Gas Pool will substantially reduce the costs to the working interest owners. It is not economically justified to attempt a new well in this section for Basin Fruitland Coal Gas Pool production.

The location of the Montoya 27-1 Well is standard with respect to the setback requirements but is unorthodox ("off-pattern") with respect to the quarter section location.

The geologic evidence indicates that the proposed location is within two miles of the northwestern outcrop of the monocline containing the Fruitland Coal bed and is the only prospective quarter section within Section 27, T32N, R13W, believed to be below the point of flexure of that monocline and therefore potentially productive of gas from the Fruitland Coal bed.

It is likely that the subject well will be the only well drilled in Section 27 to test and produce Basin-Fruitland Coal gas reserves and that is best accomplished with the re-entry of the Montoya 27-1 Well.

All offset operators have been properly notified and have waived any objection.

STATE OF NEW MEXICO  
ENERGY, MINERALS AND NATURAL RESOURCES DEPARTMENT  
OIL CONSERVATION DIVISION

IN THE MATTER OF THE HEARING  
CALLED BY THE OIL CONSERVATION  
DIVISION FOR THE PURPOSE OF  
CONSIDERING:

CASE NO. 10557  
ORDER NO. R-9749

APPLICATION OF HALLWOOD PETROLEUM INC.  
FOR AN UNORTHODOX COAL GAS WELL  
LOCATION, SAN JUAN COUNTY, NEW  
MEXICO.

ORDER OF THE DIVISION

BY THE DIVISION:

This cause came on for hearing at 8:15 a.m. on September 17 and October 15, 1992 at Santa Fe, New Mexico, before Examiner David R. Catanach.

NOW, on this 30th day of October, 1992, the Division Director, having considered the testimony, the record and the recommendations of the Examiner, and being fully advised in the premises,

FINDS THAT:

- (1) Due public notice having been given as required by law, the Division has jurisdiction of this cause and the subject matter thereof.
- (2) The applicant, Hallwood Petroleum Inc., seeks authority to drill its proposed USA Well No. 5 at an unorthodox coal gas well location 947 feet from the South line and 800 feet from the East line (Unit P) of Section 24, Township 32 North, Range 13 West, NMPM, Basin-Fruitland Coal Gas Pool, San Juan County, New Mexico. The E/2 of Section 24 is to be dedicated to the subject well forming a standard 320-acre gas spacing and proration unit for said pool.



CASE NO. 10557

Order No. R-9749

Page -2-

---

(3) The subject well is located within the Basin-Fruitland Coal Gas Pool and is therefore subject to the Special Rules and Regulations for said pool as promulgated by Division Order No. R-8768, as amended, which require standard 320-acre gas spacing and proration units and which further require that wells be located in either the NE/4 or SW/4 of a single governmental section no closer than 790 feet from any outer boundary of the proration unit nor closer than 130 feet from any quarter section line nor closer than 10 feet from any quarter-quarter section line or subdivision inner boundary.

(4) The location of the proposed USA Well No. 5 is standard with respect to the setback requirements but is unorthodox with respect to the quarter section location.

(5) The applicant's geologic evidence indicates that the proposed location is within two miles of the outcrop of the monocline containing the Fruitland Coal bed and is the only prospective quarter section within Section 24 believed to be below the point of flexure of that monocline and therefore potentially productive of gas from the Fruitland Coal bed.

(6) Applicant's evidence and testimony indicates that its gas reserves underlying the E/2 of Section 24 are best tested for production with a well at the proposed location.

(7) It is likely that the subject well will be the only well drilled in Section 24 to test and produce Basin-Fruitland Coal gas reserves.

(8) All offset operators have been properly notified and, according to testimony, have waived objection to the granting of this application.

(9) No other offset operator and/or interest owner appeared at the hearing in opposition to the application.

(10) Approval of the subject application will afford the applicant the opportunity to produce its just and equitable share of the gas in the affected pool, will prevent the economic loss caused by the drilling of unnecessary wells, avoid the augmentation of risk arising from the drilling of an excessive number of wells and will otherwise prevent waste and protect correlative rights.

CASE NO. 10557

Order No. R-9749

Page -3-

---

IT IS THEREFORE ORDERED THAT:


(1) The applicant, Hallwood Petroleum Inc., is hereby authorized to drill its USA Well No. 5 at an unorthodox coal gas well location 947 feet from the South line and 800 feet from the East line (Unit P) of Section 24, Township 32 North, Range 13 West, NMPM, Basin-Fruitland Coal Gas Pool, San Juan County, New Mexico.

(2) The E/2 of Section 24 shall be dedicated to the above-described well forming a standard 320-acre gas spacing and proration unit for said pool.

(3) Jurisdiction is hereby retained for the entry of such further orders as the Division may deem necessary.

DONE at Santa Fe, New Mexico, on the day and year hereinabove designated.

STATE OF NEW MEXICO  
OIL CONSERVATION DIVISION

  
WILLIAM J. LEMAY  
Director

S E A L

STATE OF NEW MEXICO  
ENERGY, MINERALS AND NATURAL RESOURCES DEPARTMENT  
OIL CONSERVATION DIVISION

IN THE MATTER OF THE HEARING  
CALLED BY THE OIL CONSERVATION  
DIVISION FOR THE PURPOSE OF  
CONSIDERING:

CASE NO. 10728

ORDER NO. R-9905

APPLICATION OF HALLWOOD PETROLEUM INC.  
FOR AN UNORTHODOX COAL GAS WELL  
LOCATION, SAN JUAN COUNTY, NEW  
MEXICO.

ORDER OF THE DIVISION

BY THE DIVISION:

This cause came on for hearing at 8:15 a.m. on May 6 and 20, 1993 at Santa Fe, New Mexico, before Examiner David R. Catanach.

NOW, on this June day of ~~May~~, 1993, the Division Director, having considered the testimony, the record and the recommendations of the Examiner, and being fully advised in the premises,

FINDS THAT:

- (1) Due public notice having been given as required by law, the Division has jurisdiction of this cause and the subject matter thereof.
- (2) The applicant, Hallwood Petroleum Inc., seeks authority to recomplete its F Montoya "27" Well No. 1 from the Basin-Dakota and Blanco-Mesaverde Gas Pools to the Basin-Fruitland Coal Gas Pool at an unorthodox coal gas well location 790 feet from the South and East lines (Unit P) of Section 27, Township 32 North, Range 13 West, NMPM, San Juan County, New Mexico. The S/2 of Section 27 is to be dedicated to the subject well forming a standard 320-acre gas spacing and proration unit for said pool.
- (3) The subject well is located within the Basin-Fruitland Coal Gas Pool and is therefore subject to the Special Rules and Regulations for said pool as promulgated by Division Order No. R-8768, as amended, which require standard 320-acre gas spacing and proration units and which further require that wells be located in either the NE/4 or SW/4 of a single governmental section no closer than 790 feet from any outer boundary of the proration unit nor closer than 130 feet from any quarter section line nor closer than 10 feet from any quarter-quarter section line or subdivision inner boundary.

CASE NO. 10728

Order No. R-\_\_\_\_\_

Page 2

(4) The location of the F Montoya "27" Well No. 1 is standard in the Basin-Fruitland Coal Gas Pool with respect to the setback requirements but is unorthodox with respect to the quarter section location.

(5) The applicant's geologic evidence indicates that the F Montoya "27" Well No. 1 is located less than two miles from the outcrop of the monocline containing the Fruitland Coal bed. The evidence further indicates that the SE/4 of Section 27 is the only quarter section which contains substantial acreage believed to be below the point of flexure of that monocline and therefore potentially productive of gas from the Basin-Fruitland Coal Gas Pool.

(6) Applicant's evidence and testimony indicated that its gas reserves underlying the S/2 of Section 27 are best tested for production with a well at the current location.

(7) Due to the geologic nature of the Fruitland Coal bed, it is unlikely that any other well will be drilled to test the Basin-Fruitland Coal Gas Pool within Section 27.

(8) Applicant's evidence and testimony indicates that current producing rates from the Dakota and Mesaverde within the subject well are such that they are uneconomic to produce.

(9) No other offset operator and/or interest owner appeared at the hearing in opposition to the application.

(10) Approval of the subject application will afford the applicant the opportunity to produce its just and equitable share of the gas in the affected pool, will prevent the economic loss caused by the drilling of unnecessary wells, avoid the augmentation of risk arising from the drilling of an excessive number of wells and will otherwise prevent waste and protect correlative rights.

**IT IS THEREFORE ORDERED THAT:**

(1) The applicant, Hallwood Petroleum Inc., is hereby authorized to recomplete its F Montoya "27" Well No. 1 from the Basin-Dakota and Blanco-Mesaverde Gas Pools to the Basin-Fruitland Coal Gas Pool at an unorthodox coal gas well location 790 feet from the South and East lines (Unit P) of Section 27, Township 32 North, Range 13 West, NMPM, San Juan County, New Mexico.

(2) The S/2 of Section 27 shall be dedicated to the above-described well forming a standard 320-acre gas spacing and proration unit for said pool.

CASE NO. 10728  
Order No. R-\_\_\_\_\_  
Page 3

(3) Jurisdiction is hereby retained for the entry of such further orders as the Division may deem necessary.

DONE at Santa Fe, New Mexico, on the day and year hereinabove designated.

STATE OF NEW MEXICO  
OIL CONSERVATION DIVISION

WILLIAM J. LEMAY  
Director

S E A L

**STATE OF NEW MEXICO  
ENERGY, MINERALS AND NATURAL RESOURCES DEPARTMENT  
OIL CONSERVATION DIVISION**

**IN THE MATTER OF THE HEARING  
CALLED BY THE OIL CONSERVATION  
DIVISION FOR THE PURPOSE OF  
CONSIDERING:**

**CASE NO. 10728  
ORDER NO. R-9905**

**APPLICATION OF HALLWOOD PETROLEUM INC.  
FOR AN UNORTHODOX COAL GAS WELL  
LOCATION, SAN JUAN COUNTY, NEW  
MEXICO.**

**ORDER OF THE DIVISION**

**BY THE DIVISION:**

This cause came on for hearing at 8:15 a.m. on May 6 and 20, 1993 at Santa Fe, New Mexico, before Examiner David R. Catanach.

NOW, on this 4th day of June, 1993, the Division Director, having considered the testimony, the record and the recommendations of the Examiner, and being fully advised in the premises,

**FINDS THAT:**

(1) Due public notice having been given as required by law, the Division has jurisdiction of this cause and the subject matter thereof.

(2) The applicant, Hallwood Petroleum Inc., seeks authority to recomplete its F Montoya "27" Well No. 1 from the Basin-Dakota and Blanco-Mesaverde Gas Pools to the Basin-Fruitland Coal Gas Pool at an unorthodox coal gas well location 790 feet from the South and East lines (Unit P) of Section 27, Township 32 North, Range 13 West, NMPM, San Juan County, New Mexico. The S/2 of Section 27 is to be dedicated to the subject well forming a standard 320-acre gas spacing and proration unit for said pool.

(3) The subject well is located within the Basin-Fruitland Coal Gas Pool and is therefore subject to the Special Rules and Regulations for said pool as promulgated by Division Order No. R-8768, as amended, which require standard 320-acre gas spacing and proration units and which further require that wells be located in either the NE/4 or SW/4 of a single governmental section no closer than 790 feet from any outer boundary of the proration unit nor closer than 130 feet from any quarter section line nor closer than 10 feet from any quarter-quarter section line or subdivision inner boundary.

(4) The location of the F Montoya "27" Well No. 1 is standard in the Basin-Fruitland Coal Gas Pool with respect to the setback requirements but is unorthodox with respect to the quarter section location.

(5) The applicant's geologic evidence indicates that the F Montoya "27" Well No. 1 is located less than two miles from the outcrop of the monocline containing the Fruitland Coal bed. The evidence further indicates that the SE/4 of Section 27 is the only quarter section which contains substantial acreage believed to be below the point of flexure of that monocline and therefore potentially productive of gas from the Basin-Fruitland Coal Gas Pool.

(6) Applicant's evidence and testimony indicate that its gas reserves underlying the S/2 of Section 27 are best tested for production with a well at the current location.

(7) Due to the geologic nature of the Fruitland Coal bed, it is unlikely that any other well will be drilled to test the Basin-Fruitland Coal Gas Pool within Section 27.

(8) Applicant's evidence and testimony indicate that current producing rates from the Dakota and Mesaverde within the subject well are such that they are uneconomic to produce.

(9) No other offset operator and/or interest owner appeared at the hearing in opposition to the application.

(10) Approval of the subject application will afford the applicant the opportunity to produce its just and equitable share of the gas in the affected pool, will prevent the economic loss caused by the drilling of unnecessary wells, avoid the augmentation of risk arising from the drilling of an excessive number of wells and will otherwise prevent waste and protect correlative rights.

**IT IS THEREFORE ORDERED THAT:**

(1) The applicant, Hallwood Petroleum Inc., is hereby authorized to recomplete its F Montoya "27" Well No. 1 from the Basin-Dakota and Blanco-Mesaverde Gas Pools to the Basin-Fruitland Coal Gas Pool at an unorthodox coal gas well location 790 feet from the South and East lines (Unit P) of Section 27, Township 32 North, Range 13 West, NMPM, San Juan County, New Mexico.


(2) The S/2 of Section 27 shall be dedicated to the above-described well forming a standard 320-acre gas spacing and proration unit for said pool.

**CASE NO. 10728**  
**Order No. R-9905**  
**Page -3-**

---


(3) Jurisdiction is hereby retained for the entry of such further orders as the Division may deem necessary.

DONE at Santa Fe, New Mexico, on the day and year hereinabove designated.



S E A L

STATE OF NEW MEXICO  
OIL CONSERVATION DIVISION



WILLIAM J. LEMAY  
Director



4/19/97

**Is your RETURN ADDRESS completed on the reverse side?**

**SENDER:**

- Complete items 1 and/or 2 for additional services.
- Complete items 3, and 4a & b.
- Print your name and address on the reverse of this form so that we can return this card to you.
- Attach this form to the front of the mailpiece, or on the back if space does not permit.
- Write "Return Receipt Requested" on the mailpiece below the article number.
- The Return Receipt will show to whom the article was delivered and the date delivered.

I also wish to receive the following services (for an extra fee):

1. ☐ Addressee's Address

2. ☐ Restricted Delivery

Consult postmaster for fee.

3. Article Addressed to:

Benson Montin Greer Drilling  
221 Petroleum Center Bldg.  
Farmington, NM 87401  
Attn: Albert Greer

4a. Article Number  
P 392 898 569

4b. Service Type

☐ Registered ☐ Insured

☒ Certified ☐ COD

☐ Express Mail ☐ Return Receipt for Merchandise

7. Date of Delivery  
4-26

5. Signature (Addressee)

6. Signature (Agent)  
E. McClain

8. Addressee's Address (Only if requested and fee is paid)

PS Form 3811, December 1991 U.S. GPO: 1992-523-402 **DOMESTIC RETURN RECEIPT**

Thank you for using Return Receipt Service.

**Is your RETURN ADDRESS completed on the reverse side?**

**SENDER:**

- Complete items 1 and/or 2 for additional services.
- Complete items 3, and 4a & b.
- Print your name and address on the reverse of this form so that we can return this card to you.
- Attach this form to the front of the mailpiece, or on the back if space does not permit.
- Write "Return Receipt Requested" on the mailpiece below the article number.
- The Return Receipt will show to whom the article was delivered and the date delivered.

I also wish to receive the following services (for an extra fee):

1. ☐ Addressee's Address

2. ☐ Restricted Delivery

Consult postmaster for fee.

3. Article Addressed to:

Mr. & Mrs. Raymond A. Brodie  
2302 Cochiti Ave.  
Farmington, NM 87401

4a. Article Number  
P 199 084 506

4b. Service Type

☐ Registered ☐ Insured

☒ Certified ☐ COD

☐ Express Mail ☐ Return Receipt for Merchandise

7. Date of Delivery  
4-28-93

5. Signature (Addressee)  
R. A. Brodie

6. Signature (Agent)

8. Addressee's Address (Only if requested and fee is paid)

PS Form 3811, December 1991 U.S. GPO: 1992-523-402 **DOMESTIC RETURN RECEIPT**

Thank you for using Return Receipt Service.

**Is your RETURN ADDRESS completed on the reverse side?**

**SENDER:**

- Complete items 1 and/or 2 for additional services.
- Complete items 3, and 4a & b.
- Print your name and address on the reverse of this form so that we can return this card to you.
- Attach this form to the front of the mailpiece, or on the back if space does not permit.
- Write "Return Receipt Requested" on the mailpiece below the article number.
- The Return Receipt will show to whom the article was delivered and the date delivered.

I also wish to receive the following services (for an extra fee):

1. ☐ Addressee's Address

2. ☐ Restricted Delivery

Consult postmaster for fee.

3. Article Addressed to:

Frame Family Trust  
c/o Raymond C. Frame  
4118 U.S. Highway 550  
Aztec, NM 87410

4a. Article Number  
P 199-084 504

4b. Service Type

☐ Registered ☐ Insured

☒ Certified ☐ COD

☐ Express Mail ☐ Return Receipt for Merchandise

7. Date of Delivery  
4/29/93

5. Signature (Addressee)  
Raymond C. Frame

6. Signature (Agent)  
B. J.

8. Addressee's Address (Only if requested and fee is paid)

PS Form 3811, December 1991 U.S. GPO: 1992-523-402 **DOMESTIC RETURN RECEIPT**

Thank you for using Return Receipt Service.

Is your RETURN ADDRESS completed on the reverse side?

- SENDER:**
- Complete items 1 and/or 2 for additional services.
  - Complete items 3, and 4a & b.
  - Print your name and address on the reverse of this form so that we can return this card to you.
  - Attach this form to the front of the mailpiece, or on the back if space does not permit.
  - Write "Return Receipt Requested" on the mailpiece below the article number.
  - The Return Receipt will show to whom the article was delivered and the date delivered.

I also wish to receive the following services (for an extra fee):

1. ☐ Addressee's Address
2. ☐ Restricted Delivery

Consult postmaster for fee.

3. Article Addressed to:

Mr. & Mrs. John E. Harris  
P.O. Box 329  
La Plata, NM 87418

5. Signature (Addressee)  
*C. Jay Harris*

6. Signature (Agent)  
*[Signature]*

4a. Article Number  
P 199 084 503

4b. Service Type  
☐ Registered ☐ Insured  
☒ Certified ☐ COD  
☐ Express Mail ☐ Return Receipt for Merchandise

7. Date of Delivery  
4-29-93

8. Addressee's Address (Only if requested and fee is paid)

PS Form 3811, December 1991 U.S. GPO: 1992-323-402 DOMESTIC RETURN RECEIPT

Thank you for using Return Receipt Service.

Is your RETURN ADDRESS completed on the reverse side?

- SENDER:**
- Complete items 1 and/or 2 for additional services.
  - Complete items 3, and 4a & b.
  - Print your name and address on the reverse of this form so that we can return this card to you.
  - Attach this form to the front of the mailpiece, or on the back if space does not permit.
  - Write "Return Receipt Requested" on the mailpiece below the article number.
  - The Return Receipt will show to whom the article was delivered and the date delivered.

I also wish to receive the following services (for an extra fee):

1. ☐ Addressee's Address
2. ☐ Restricted Delivery

Consult postmaster for fee.

3. Article Addressed to:

Mr. Stanley Norris Harris  
c/o Joel B. Burr, Attorney  
P.O. Drawer 50  
Farmington, NM 87499

5. Signature (Addressee)

6. Signature (Agent)  
*Christy Bean*

4a. Article Number  
P 199 084 502

4b. Service Type  
☐ Registered ☐ Insured  
☒ Certified ☐ COD  
☐ Express Mail ☐ Return Receipt for Merchandise

7. Date of Delivery

8. Addressee's Address (Only if requested and fee is paid)

PS Form 3811, December 1991 U.S. GPO: 1992-323-402 DOMESTIC RETURN RECEIPT

Thank you for using Return Receipt Service.

Is your RETURN ADDRESS completed on the reverse side?

- SENDER:**
- Complete items 1 and/or 2 for additional services.
  - Complete items 3, and 4a & b.
  - Print your name and address on the reverse of this form so that we can return this card to you.
  - Attach this form to the front of the mailpiece, or on the back if space does not permit.
  - Write "Return Receipt Requested" on the mailpiece below the article number.
  - The Return Receipt will show to whom the article was delivered and the date delivered.

I also wish to receive the following services (for an extra fee):

1. ☐ Addressee's Address
2. ☐ Restricted Delivery

Consult postmaster for fee.

3. Article Addressed to:

W.A. Moncrief, Jr.  
9th at Commerce, Moncrief Bldg  
Ft Worth, TX 76102  
Attn: Mel May

5. Signature (Addressee)

6. Signature (Agent)  
*Benneth Burr*

4a. Article Number  
P 392 898 567

4b. Service Type  
☐ Registered ☐ Insured  
☒ Certified ☐ COD  
☐ Express Mail ☐ Return Receipt for Merchandise

7. Date of Delivery  
APR 27 1993

8. Addressee's Address (Only if requested and fee is paid)

PS Form 3811, December 1991 U.S. GPO: 1992-323-402 DOMESTIC RETURN RECEIPT

Thank you for using Return Receipt Service.

Is your RETURN ADDRESS completed on the reverse side?

- Complete items 1 and/or 2 for additional services.
- Complete items 3, and 4a & b.
- Print your name and address on the reverse of this form so that we can return this card to you.
- Attach this form to the front of the mailpiece, or on the back if space does not permit.
- Write "Return Receipt Requested" on the mailpiece below the article number.
- The Return Receipt will show to whom the article was delivered and the date delivered.

I also wish to receive the following services (for fee):

- ☐ Addressee's Address
- ☐ Restricted Delivery

Consult postmaster for fee.

3. Article Addressed to:

QMH Oil & Gas Limited  
730 17th Street, Suite 920  
Denver, CO 80202  
Attn: Kim Smith

4a. Article Number  
P 392 898 570

4b. Service Type  
☐ Registered ☐ Insured  
☐ Certified ☐ COD  
☐ Express Mail ☐ Return Receipt Merchandise

7. Date of Delivery  
APR 23 1993

8. Addressee's Address (Only if requested and fee is paid)

5. Signature (Addressee)

6. Signature (Agent)

PS Form 3811, December 1991 U.S. GPO: 1992-323-402 DOMESTIC RETURN RECEIPT

Is your RETURN ADDRESS completed on the reverse side?

- SENDER:**
- Complete items 1 and/or 2 for additional services.
  - Complete items 3, and 4a & b.
  - Print your name and address on the reverse of this form so that we can return this card to you.
  - Attach this form to the front of the mailpiece, or on the back if space does not permit.
  - Write "Return Receipt Requested" on the mailpiece below the article number.
  - The Return Receipt will show to whom the article was delivered and the date delivered.

I also wish to receive the following services (for an extra fee):

- ☐ Addressee's Address
- ☐ Restricted Delivery

Consult postmaster for fee.

3. Article Addressed to:

San Juan Coal Company  
c/o BHP Minerals  
300 West Arrington, #200  
Farmington, NM 87401  
Attn: Rick Trost

4a. Article Number  
P 392 898 580

4b. Service Type  
☐ Registered ☐ Insured  
☒ Certified ☐ COD  
☐ Express Mail ☐ Return Receipt for Merchandise

7. Date of Delivery  
4-29

8. Addressee's Address (Only if requested and fee is paid)

5. Signature (Addressee)

6. Signature (Agent)

PS Form 3811, December 1991 U.S. GPO: 1992-323-402 DOMESTIC RETURN RECEIPT

Is your RETURN ADDRESS completed on the reverse side?

- SENDER:**
- Complete items 1 and/or 2 for additional services.
  - Complete items 3, and 4a & b.
  - Print your name and address on the reverse of this form so that we can return this card to you.
  - Attach this form to the front of the mailpiece, or on the back if space does not permit.
  - Write "Return Receipt Requested" on the mailpiece below the article number.
  - The Return Receipt will show to whom the article was delivered and the date delivered.

I also wish to receive the following services (for an extra fee):

- ☐ Addressee's Address
- ☐ Restricted Delivery

Consult postmaster for fee.

3. Article Addressed to:

Mr. & Mrs. Ed. M. Thomas  
2400 North Dustin  
Farmington, NM 87401

4a. Article Number  
P 199 084 501

4b. Service Type  
☐ Registered ☐ Insured  
☒ Certified ☐ COD  
☐ Express Mail ☐ Return Receipt for Merchandise

7. Date of Delivery  
4-29-93

8. Addressee's Address (Only if requested and fee is paid)

5. Signature (Addressee)

6. Signature (Agent)

PS Form 3811, December 1991 U.S. GPO: 1992-323-402 DOMESTIC RETURN RECEIPT

Thank you for using Return Receipt Service.

Thank you for using Return Receipt Service.

Is your RETURN ADDRESS completed on the reverse side

- SENDER:**
- Complete items 1 and/or 2 for additional services.
  - Complete items 3, and 4a & b.
  - Print your name and address on the reverse of this form so that we can return this card to you.
  - Attach this form to the front of the mailpiece, or on the back if space does not permit.
  - Write "Return Receipt Requested" on the mailpiece below the article number.
  - The Return Receipt will show to whom the article was delivered and the date delivered.

I also wish to receive the following services (for an extra fee):

1. ☐ Addressee's Address

2. ☐ Restricted Delivery

Consult postmaster for fee.

3. Article Addressed to:

Yates Petroleum Corp.  
PO Box 818  
Artesia, NM 88211-0818  
Attn: Janet Richardson

4a. Article Number  
P 392 898 568

4b. Service Type

☐ Registered ☐ Insured

☒ Certified ☐ COD

☐ Express Mail ☐ Return Receipt for Merchandise

7. Date of Delivery  
4-27-93

5. Signature (Addressee)

8. Addressee's Address (Only if requested and fee is paid)

6. Signature (Agent)  
Paul Pelluch

PS Form 3811, December 1991 \*U.S. GPO: 1992-323-402 DOMESTIC RETURN RECEIPT

Thank you for using Return Receipt Service.


P 179 084 505



Receipt for  
Certified Mail  
No Insurance Coverage Provided  
Do not use for International Mail  
(See Reverse)

Volk - Montoya #27-1  
PS Form 3800, June 1991

Send To:	
Ms. Bonnie H. Luther	
Street and No.	
3317 North Dustin	
City, State and ZIP Code	
Farmington, NM 87401	
Postage	\$ 75
Certified Fee	
Special Delivery Fee	
Restricted Delivery Fee	
Return Receipt Fee	
Return Receipt to Whom & Address	
Return Receipt Date and Address	
TOTAL Postage & Fees	2.75
Postmark or	



of envelope to the