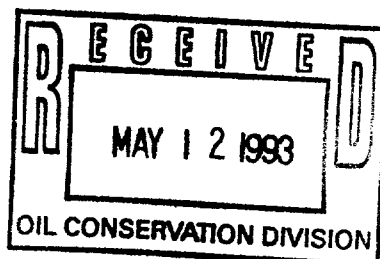




May 10, 1993

Oil Conservation Division  
Post Office Box 2088  
Santa Fe, New Mexico 87504-2088

Attention: Mr. Mike Stogner



10738

Dear Mr. Stogner:

Marbob Energy Corporation respectfully requests a hearing with notice for an unorthodox well location on the Keely A Federal lease. The well location's legal description is as follows:

Keely A Federal No. 30  
25 FSL, 2615 FWL  
Section 13, T-17S, R-29E  
Eddy County, New Mexico

This well will be completed in the Grayburg San Andres formations in the Grayburg Jackson Seven Rivers, Queen, Grayburg, San Andres Pool. Note that this location is no closer than 330 feet to an outer boundary of the lease, nor closer than 10 feet to any quarter-quarter section line or subdivision inner boundary.

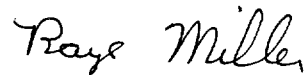
Attached to this application are the following exhibits:

- A.) Well location and acreage dedication plat (form C-102) filed with the Artesia office of the Oil Conservation Division (Exhibit A).
- B.) A plat showing the proposed unorthodox location, the respective proration unit, and the offsetting proration units including their ownership (Exhibit B).
- C.) Copies of the letter of notification sent to operators or owners of proration units offsetting the proration unit containing the proposed unorthodox location (Exhibit C).

The letters attached as Exhibit "C" have been sent to each offset operator by certified mail and they have been requested to notify you if they have any objections. Note that with the exception of the operators notified, Marbob Energy Corporation is the operator of all offsetting proration units.

Thank you very much for your help in this matter. Should you need additional information or have any questions about the material enclosed, please contact me.

Sincerely,

A handwritten signature in cursive script that reads "Raye Miller".

Raye Miller  
Land Department

RM/mm  
Enclosures

cc: Mr. Bill Carr  
Campbell, Carr, Berge, Sheridan  
P. O. Box 2208  
Santa Fe, New Mexico 87504-2208

Submit to Appropriate  
District Office  
State Lease - 4 copies  
Fee Lease - 3 copies

State of New Mexico  
Energy, Minerals and Natural Resources Department

Form C-102  
Revised 1-1-89

## OIL CONSERVATION DIVISION

DISTRICT I  
P.O. Box 1980, Hobbs, NM 88240

P.O. Box 2088

Santa Fe, New Mexico 87504-2088

DISTRICT II  
P.O. Drawer DD, Artesia, NM 88210

## WELL LOCATION AND ACREAGE DEDICATION PLAT

DISTRICT III  
1000 Rio Brazos Rd., Aztec, NM 87410

All Distances must be from the outer boundaries of the section

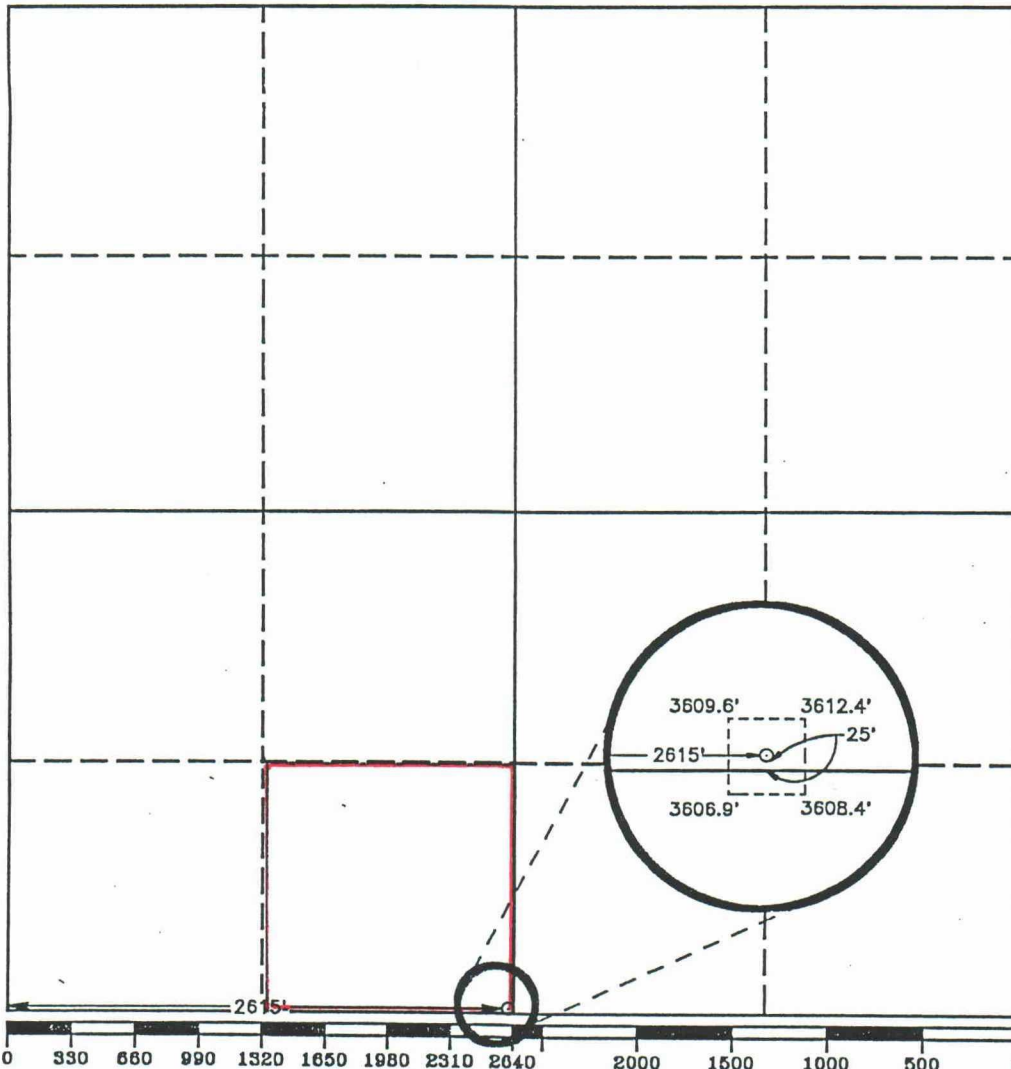
C

Operator <b>MARBOB ENERGY CORPORATION</b>			Lease Keely A Federal		Well No. 30
Unit Letter N	Section 13	Township 17 SOUTH	Range 29 EAST	NMPM	County EDDY
Actual Footage Location of Well: 25 feet from the SOUTH line and 2615 feet from the WEST line					
Ground Level Elev. 3610.7'	Producing Formation Grayburg San Andres		Pool Grbg Jackson SR Q Grbg SA		Dedicated Acreage: 40 Acres

- Outline the acreage dedicated to the subject well by colored pencil or hachure marks on the plat below.
  - If more than one lease is dedicated to the well, outline each and identify the ownership thereof (both as to working interest and royalty).
  - If more than one lease of different ownership is dedicated to the well, have the interest of all owners been consolidated by communitization, unitization, force-pooling, etc.?
 

☐ Yes
 ☐ No
 

If answer is "yes" type of consolidation \_\_\_\_\_
- If answer is "no" list of owners and tract descriptions which have actually been consolidated. (Use reverse side of this form necessary.) \_\_\_\_\_
- No allowable will be assigned to the well unit all interests have been consolidated (by communitization, unitization, forced-pooling, otherwise) or until a non-standard unit, eliminating such interest, has been approved by the Division.



## OPERATOR CERTIFICATION

I hereby certify the the information contained herein is true and complete to the best of my knowledge and belief.

Signature  
*Rhonda Nelson*  
Printed Name  
Rhonda Nelson  
Position  
Production Clerk  
Company  
Marbob Energy Corporation  
Date  
April 29, 1993

## SURVEYOR CERTIFICATION

I hereby certify that the well location shown on this plat was plotted from field notes of actual surveys made by me or under my supervision, and that the same is true and correct to the best of my knowledge and belief.

Date Surveyed  
FEBRUARY 9, 1993  
Signature & Seal of Professional Surveyor  
*Gary L. Jones*  
GARY L. JONES  
NEW MEXICO  
7977  
Certificate No. JOHN W. WEST, 676  
RONALD J. EDSON, 3239  
GARY L. JONES, 7977  
93-11-0135

02



May 10, 1993

Bureau of Land Management  
1717 West Second Street  
Roswell, New Mexico 88201-2019

Attention: Armando Lopez

RE: Unorthodox Well Location  
Keely A Federal No. 30  
25 FSL 2615 FWL  
Sec. 13, T-17S, R-29E,  
Eddy County, New Mexico

Gentlemen:

Marbob Energy Corporation, as operator of the Keely A Federal Lease, hereby notifies you that we have applied to the New Mexico Oil Conservation Division for a hearing on the above referenced location.

You are being notified as an operator or owner of a proration unit offsetting the above referenced unorthodox location in the Grayburg Jackson Seven Rivers, Queen, Grayburg San Andres Pool. If you have no objection to the drilling of this well, please sign below and forward one copy to the NMOCD, P.O. Box 2088, Santa Fe, New Mexico, 87501, one copy to this office, and retain one copy for your files.

If you should have an objection, please contact Marbob and the NMOCD before June 15, 1993 and state your objection. The NMOCD has set the hearing date for June 17, 1993. Thank you very much for your help in this matter. Please do not hesitate to contact me should you have any questions.

Sincerely,

Raye Miller  
Land Department

RM/mm

We do not object to the above  
proposed location:

By: \_\_\_\_\_