

**Before The Oil Conservation Division  
Santa Fe, New Mexico**

Case No.'s 10807, 10808, 10809

Exhibit No. 1

Submitted by: Kinlaw Oil Corporation

Hearing Date: September 24, 1993

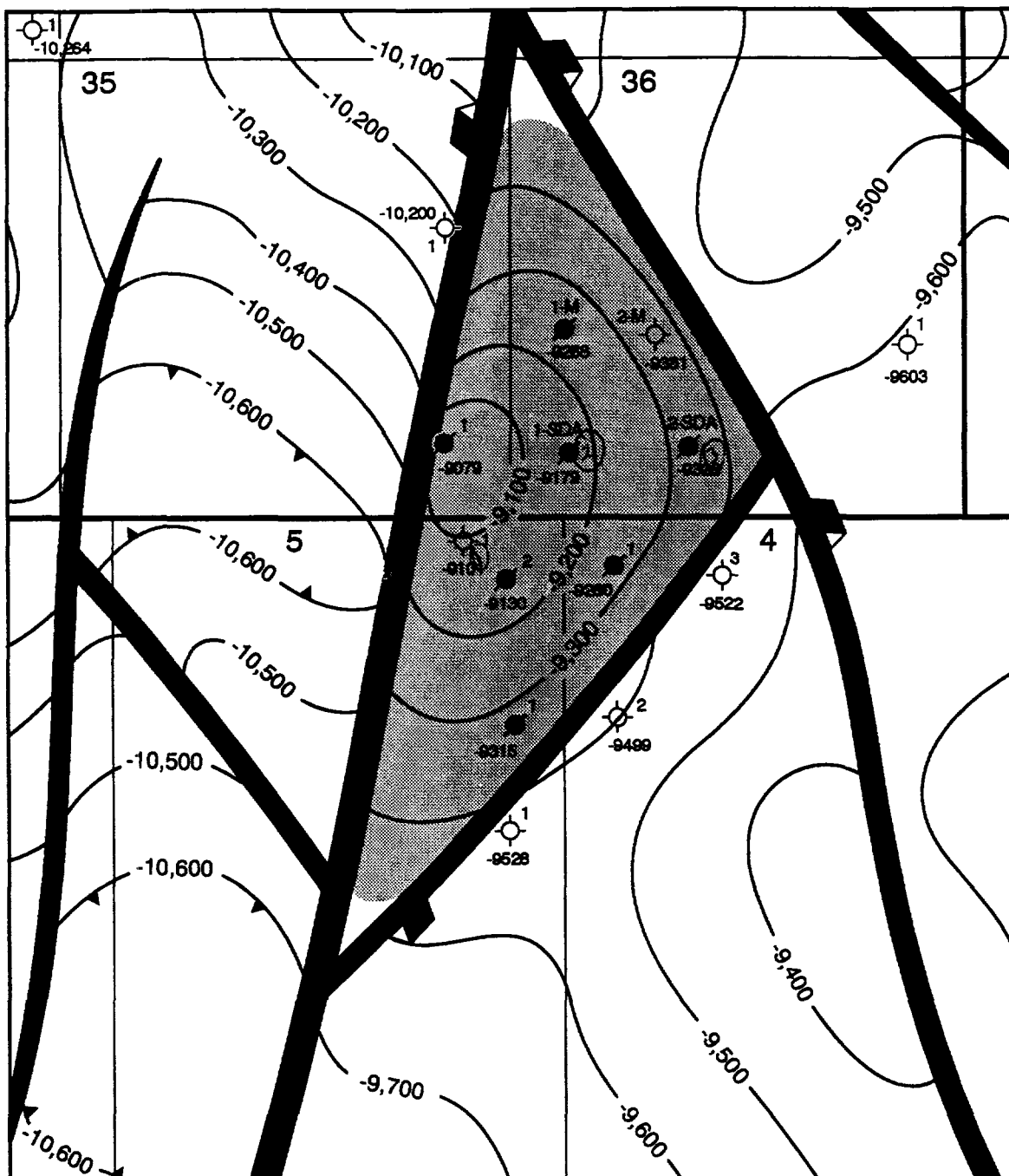
**KINLAW OIL CORPORATION**

***South Denton (Devonian) Field***

Lea County, New Mexico

**Kinlaw Leasehold**

Scale: 1" = 2,000'



**Before The Oil Conservation Division  
Santa Fe, New Mexico**

Case No.'s 10807, 10808, 10809

Exhibit No. 2

Submitted by: Kinlaw Oil Corporation

Hearing Date: September 24, 1993

**KINLAW OIL CORPORATION**

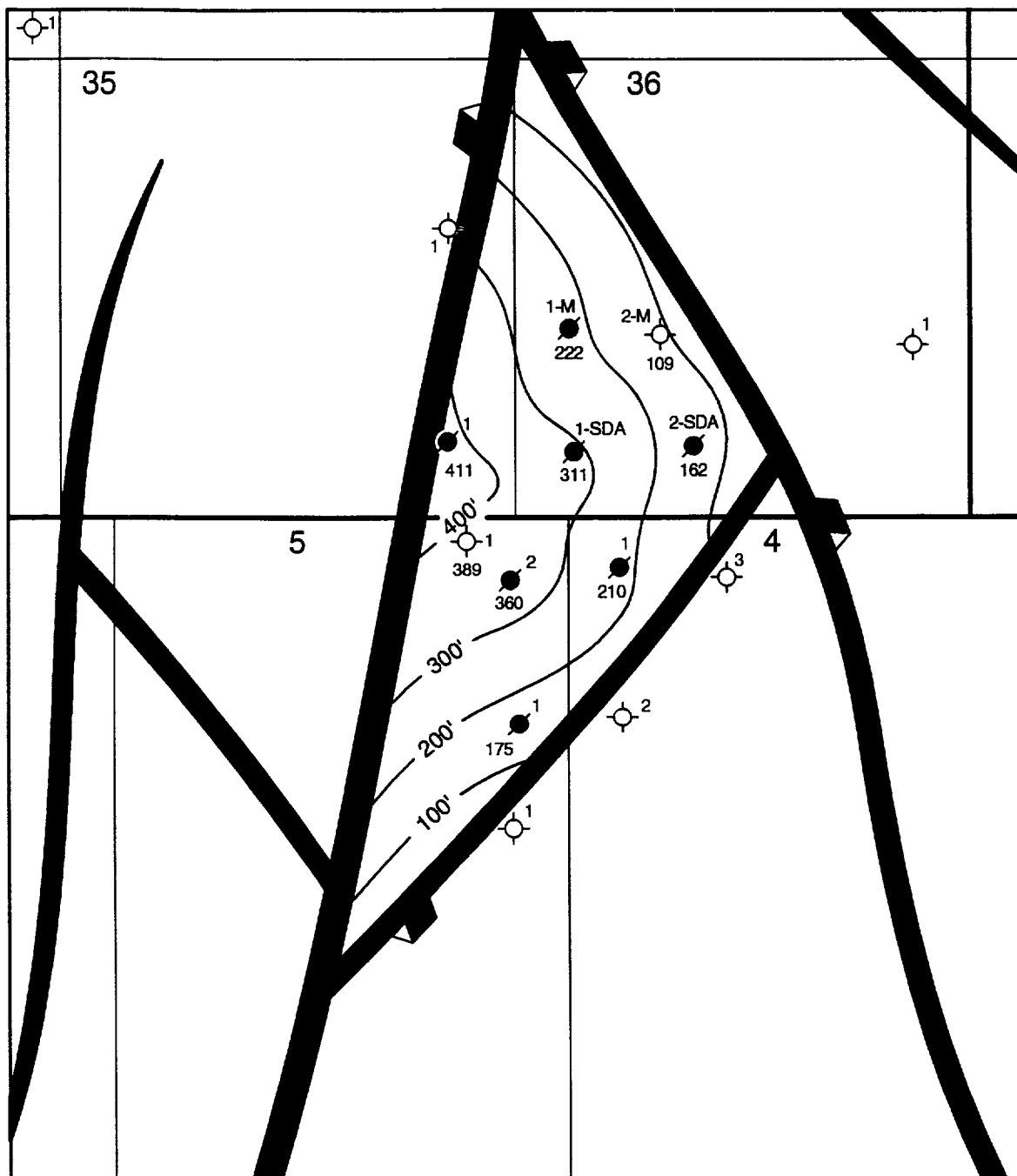
**South Denton (Devonian) Field**

Lea County, New Mexico

Structure Map

Top of the Devonian

CI: 100' Scale: 1" = 2,000'



**Before The Oil Conservation Division  
Santa Fe, New Mexico**

Case No.'s 10807, 10808, 10809

Exhibit No. 3

Submitted by: Kinlaw Oil Corporation

Hearing Date: September 24, 1993

**KINLAW OIL CORPORATION**

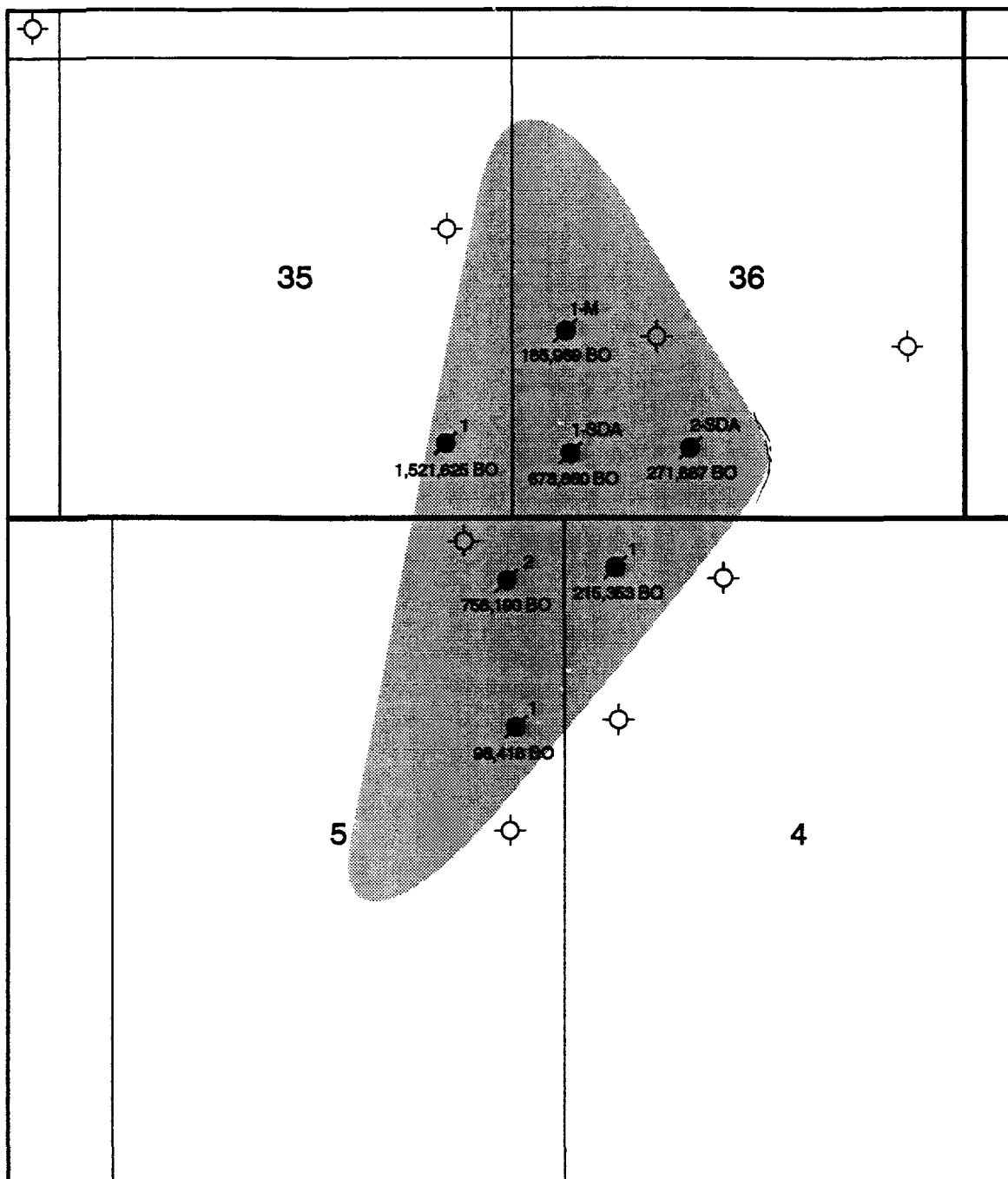
***South Denton (Devonian) Field***

Lea County, New Mexico

**Net Pay Isopach**

(Feet above original oil/water contact)

C I : 100' Scale: 1" = 2,000'



**Before The Oil Conservation Division  
Santa Fe, New Mexico**

Case No.'s 10807, 10808, 10809  
Exhibit No. 4

Submitted by: Kinlaw Oil Corporation  
Hearing Date: September 24, 1993


**KINLAW OIL CORPORATION**

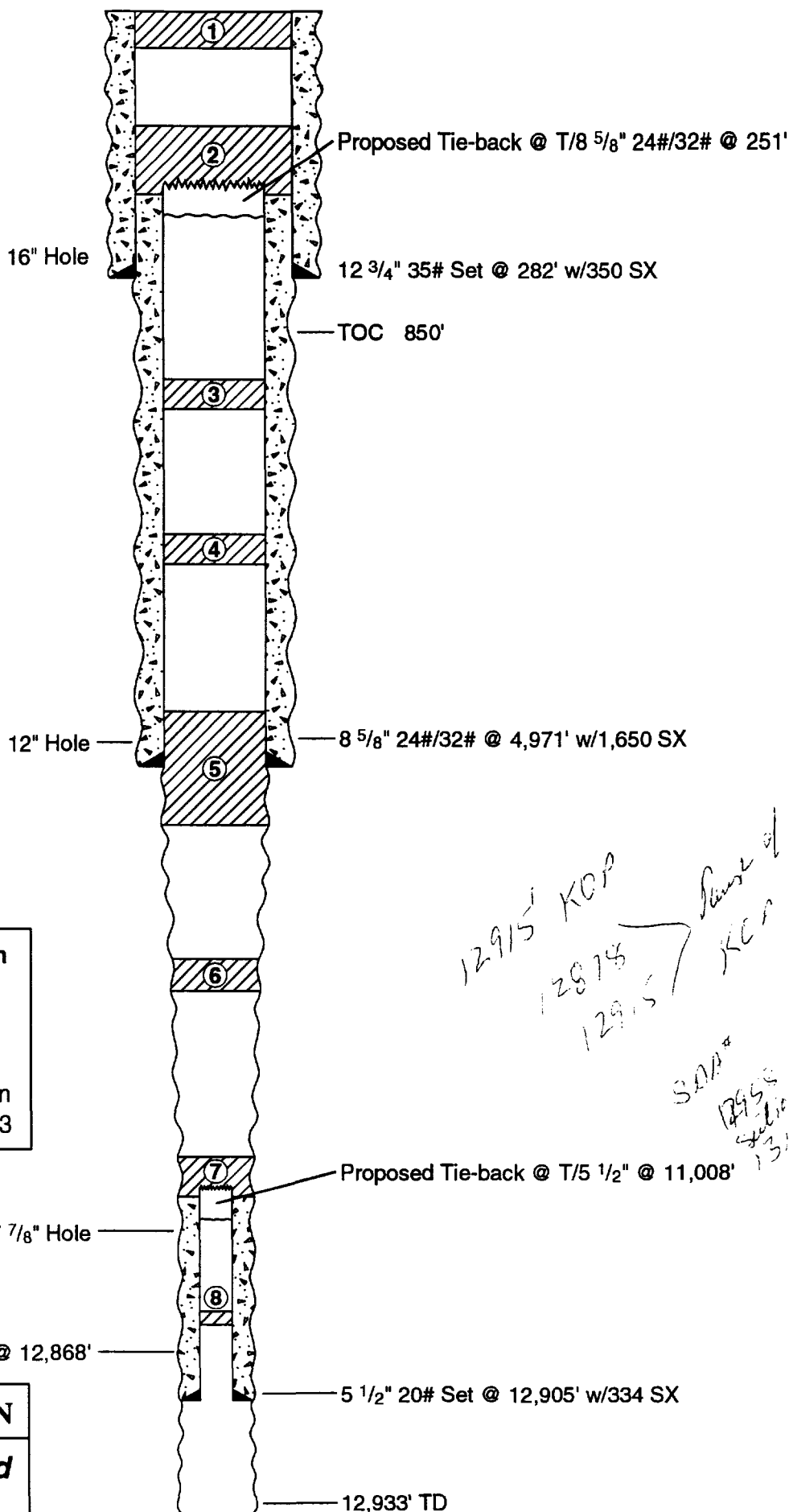
***South Denton (Devonian) Field***

Lea County, New Mexico

**Cumulative Production Map**

Scale: 1" = 2,000'

Plugs 	
①	Surface — 10 SX
②	359' — 150 SX
③	2,275' — 50 SX
④	3,100' — 50 SX
⑤	5,050' — 75 SX
⑥	8,375' — 50 SX
⑦	11,051' — 50 SX
⑧	12,850' — CIBP + 6 SX



**Before The Oil Conservation Division  
Santa Fe, New Mexico**

Case No.'s 10807, 10808, 10809

Exhibit No. 5

Submitted by: Kinlaw Oil Corporation

Hearing Date: September 24, 1993

**KINLAW OIL CORPORATION**

**South Denton (Devonian) Field**

Lea County, New Mexico

Re-entry Wellbore Diagram  
Huber - State #1