


**STATE OF NEW MEXICO
ENERGY, MINERALS AND NATURAL RESOURCES DEPARTMENT
OIL CONSERVATION DIVISION**

IN THE MATTER OF THE HEARING
CALLED BY THE OIL CONSERVATION
DIVISION FOR THE PURPOSE OF
CONSIDERING:

CASE NO. 10981

APPLICATION OF YATES PETROLEUM
CORPORATION TO AMEND DIVISION ORDER
NO. R-9976 TO EXPAND ITS PILOT GAS
ENHANCED RECOVERY PROJECT WITHIN
PORTIONS OF THE PECOS SLOPE-ABO GAS POOL,
CHAVES COUNTY, NEW MEXICO.



PRE-HEARING STATEMENT

This Prehearing Statement is submitted by Campbell, Carr, Berge & Sheridan, P.A.,
as required by the Oil Conservation Division.

APPEARANCES OF PARTIES

APPLICANT

Yates Petroleum Corporation_____
c/o Randy Patterson_____
105 South Fourth Street_____
Artesia, New Mexico 88210_____
(505) 748-1471_____
name, address, phone and
contact person

ATTORNEY

William F. Carr, Esq._____
Campbell, Carr, Berge & Sheridan, P.A.
Post Office Box 2208_____
Santa Fe, New Mexico 87504_____
(505) 988-4421_____

OPPOSITION OR OTHER PARTY

name, address, phone and
contact person

ATTORNEY

STATEMENT OF CASE

APPLICANT

(Please make a concise statement of what is being sought with this application and the reasons therefore.)

Yates Petroleum Corporation, applicant in the above-captioned cause, seeks to amend Division Order No. R-9976 to expand its pilot project within portions of the Pecos Slope Abo-Gas Pool by adding spacing units upon which may drill an additional well to determine if infill development is necessary to effectively and efficiently drain the Abo formation. The requested expansion is to include portions of Townships 5, 6 and 7 South, Ranges 25 and 26 East.

OPPOSITION OR OTHER PARTY

(Please make a concise statement of the basis for opposing this application or otherwise state the position of the party filing this statement.)

PROPOSED EVIDENCE

APPLICANT


WITNESSES (Name and expertise)	EST. TIME	EXHIBITS
Mecca Mauritsen, Land	10 Min.	Approximately 3
Leslie McKiever, Geologist	15 Min.	Approximately 3
Darrick Stallings, Petroleum Engineer	20 Min.	Approximately 3

OPPOSITION

WITNESSES (Name and expertise)	EST. TIME	EXHIBITS
-----------------------------------	-----------	----------

PROCEDURAL MATTERS

(Please identify any procedural matters which need to be resolved prior to hearing)


Signature

SANDERS PETROLEUM CORPORATION

P.O. BOX 2918

ROSWELL, NEW MEXICO 88202
OIL CONSERVATION DIVISION
RECEIVED

(505) 623-4735

95 AUG 14 AM 8 52

August 11, 1995

New Mexico Energy, Minerals and Natural Resources Department
Oil Conservation Division
P.O. Box 6429
Santa Fe, New Mexico 87505-6429

ATTENTION: Ms. Florene Davidson

REFERENCE: Hearing Notice dated August 4, 1995
Division Orders Nos. R-9976 and R-9976-A
Case Nos. 10793, 10981, and 11004

Gentlemen:

In conjunction with our various conversations regarding the captioned, Sanders Petroleum Corporation is in agreement with Yates Petroleum Corporation's infill drilling program in the Pecos Slope Abo Field area and will support the application to either integrate the South and West Pecos Slope Field areas into the Pecos Slope Field Rules or leave the field the field names and incorporate the 80 acre spacing.

Sanders Petroleum requests the OCD grant Sanders Petroleum an opportunity to speak in support of the proposal during the proposed hearing.

Very truly yours,

SANDERS PETROLEUM CORPORATION

Bill J. Milstead
Land Manager

cc. Yates Petroleum Corporation

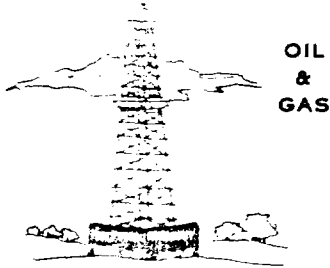
McKay Oil Corporation

CONSERVATION DIVISION
RECEIVED
35 JUL 1995
07 8 52

ROY L. MCKAY, PRESIDENT

MAILING ADDRESS: P.O. BOX 2014 ROSWELL, N.M. 88202 • TELEPHONE 505 / 623 - 4735

STREET ADDRESS: ONE MCKAY PLACE ROSWELL, N.M. 88201 • FAX NO. 505 / 624 - 2202



August 11, 1995

New Mexico Energy, Minerals and Natural Resources Department
Oil Conservation Division
P.O. Box 6429
Santa Fe, New Mexico 87505-6429

ATTENTION: Ms. Florene Davidson

REFERENCE: Hearing Notice dated August 4, 1995
Division Orders Nos. R-9976 and R-9976-A
Case Nos. 10793, 10981, and 11004


Gentlemen:

In conjunction with our various conversations regarding the captioned, McKay Oil Corporation is in agreement with Yates Petroleum Corporation's infill drilling program in the Pecos Slope Abo Field area and will support the application to either integrate the South and West Pecos Slope Field areas into the Pecos Slope Field Rules or leave the field the field names and incorporate the 80 acre spacing.

McKay Oil requests the OCD grant McKay Oil an opportunity to speak in support of the proposal during the proposed hearing.

Very truly yours,

MCKAY OIL CORPORATION


Roy L. McKay
President

cc. Yates Petroleum Corporation

MARTIN YATES, JR.
1912 - 1985
FRANK W. YATES
1936 - 1986
OIL CONSERVATION DIVISION
RECEIVED
95 OCT 17 AM 8 52



105 SOUTH FOURTH STREET
ARTESIA, NEW MEXICO 88210
TELEPHONE (505) 748-1471

S. P. YATES
CHAIRMAN OF THE BOARD
JOHN A. YATES
PRESIDENT
PEYTON YATES
EXECUTIVE VICE PRESIDENT
RANDY G. PATTERSON
SECRETARY
DENNIS G. KINSEY
TREASURER

October 10, 1995

10793

TO: Interest Owners in the Pecos Slope-Abo Gas Pool Area

Gentlemen:

Yates Petroleum Corporation hereby notifies you that it has filed an application at the New Mexico Oil Conservation Division seeking the adoption of Special Pool Rules and Regulations for the Pecos Slope-Abo Pool including provisions authorizing the drilling of an optional additional well on each spacing and proration unit, and other provisions necessary to implement infill drilling in this pool. The Pecos Slope-Abo Gas Pool currently comprises approximately 199,000 acres in all or portions of Townships 4, 5, 6, 7, and 8 South, Ranges 24, 25, 26, and 27 East.

This case has been set for hearing before a Division Examiner on November 2, 1995 in the City Council Chambers on the Second Floor of the Roswell City Hall, 425 North Richardson Street, Roswell, New Mexico 88201.

At the November 2, 1995 Examiner Hearing, Yates will also review the geologic and engineering data acquired from its Pilot Infill Drilling Program in the portions of the Pecos Slope-Abo Gas Pool which it has operated pursuant to Division Order Nos. R-9976 and R-9976-A entered in Case Nos. 10793, 10981 and 11004.

You are not required to attend this hearing, but as the owner of an interest which may be affected by this application, you may appear and present testimony. Failure to appear at that time and become a party of record could preclude you from challenging the matter at a later date.

Parties appearing in cases before the Division have been requested to file a Prehearing Statement substantially in the form prescribed by the Oil Conservation Division Memorandum 2-90. Prehearing Statements should be filed by 4:00 p.m. on the Friday before a scheduled hearing.

Very truly yours,

YATES PETROLEUM CORPORATION

Mecca Mauritsen

Mecca Mauritsen
Landman

Plains Radio Petroleum Company

Post Office Box 1300 • Amarillo, Texas 79105

(806) 372-6042 • Fax (806) 374-6340

OIL CONSERVATION DIVISION
RECEIVED

October 27, 1995

Jim W. Walker
President

'95 OCT 31 AM 8:52

Attn: Ms. Sally Martinez
Oil Conservation Commission
2040 South Pacheco
Santa Fe, New Mexico 87505

Re: Yates Petroleum
Application case
numbers 11421 and 11422

Dear Ms. Martinez:

Enclosed are duplicate original pre-hearing statements
executed in behalf of Plains Radio Petroleum Co. to be filed
in the referenced cases.

Pursuant to your instructions, the pre-hearing state-
ment was also faxed to the OCD by the filing deadline today.

Thank you.

Respectfully,



Burk Whittenburg

BW/gm

Enclosures

STATE OF NEW MEXICO
ENERGY, MINERALS AND NATURAL RESOURCES DEPARTMENT
OIL CONSERVATION DIVISION

IN THE MATTER OF THE HEARING
CALLED BY THE OIL CONSERVATION
DIVISION FOR THE PURPOSE OF
CONSIDERING:

CASE NUMBERS: 11422 and 11421

APPLICATION OF YATES PETROLEUM CORPORATION

PRE-HEARING STATEMENT

This prehearing statement is submitted by PLAINS RADIO PETROLEUM CO.
as required by the Oil Conservation Division.

APPEARANCES OF PARTIES

APPLICANT

ATTORNEY

YATES PETROLEUM CORPORATION

name, address, phone and
contact person

~~OPPOSITION~~ OR OTHER PARTY

ATTORNEY

PLAINS RADIO PETROLEUM CO.

N/A

P. O. Box 1300

Amarillo, TX 79105

806/372-6042

Attn: Mr. Jim W. Walker

name, address, phone and
contact person

Pre-hearing Statement
NMOCD Case No. _____
Page 2

STATEMENT OF CASE

APPLICANT

(Please make a concise statement of what is being sought with this application and the reasons therefore.)

N/A

~~DEFENDANT OR~~ OTHER PARTY

(Please make a concise statement of the basis for opposing this application or otherwise state the position of the party filing this statement.)

This pre-hearing statement is filed to preserve our right to make an appearance, present evidence and make a position statement either in favor of or in opposition of the application after hearing the evidence, testimony and arguments of applicant.

Pre-hearing Statement
NMOCD Case No. ____
Page 3

PROPOSED EVIDENCE

APPLICANT

WITNESSES
(Name and expertise)

EST. TIME

EXHIBITS

N/A

OPPOSITION

WITNESSES
(Name and expertise)

EST. TIME

EXHIBITS

Jim W. Walker
President
Plains Radio Petroleum Co.


PROCEDURAL MATTERS

(Please identify any procedural matters which
need to be resolved prior to the hearing)

N/A

PLAINS RADIO PETROLEUM CO., a
Texas corporation

By:


Jim W. Walker, President



OIL CONSERVATION DIVISION
RECEIVED

THE EASTLAND OIL COMPANY

95 OCT 31 AM 8 52

P. O. DRAWER 3488 • MIDLAND, TEXAS 79702
TELEPHONE: (915) 683-6283 • FAX: (915) 683-6286

27 October 1995

State of New Mexico
Oil Conservation Division
P. O. Box 2088
Santa Fe, NM 87504-2088

Attention: Sally Martinez

Re: Pecos Slope-Abo Gas Pool Hearing
November 2, 1995

Ms.: Sally Martinez:

The Eastland Oil Company will have a representative at the hearing. We do not wish to present any testimony at the hearing, but to become a party of record representing our interest for challenging the matter at a latter date if so needed.

Yours truly,

THE EASTLAND OIL COMPANY

Travis Reed
Production Superintendent

TR/bt

Nov 1. 1995

To Whom it may concern;
Oil, Gas, Oil Conservation Division
Gentleman,

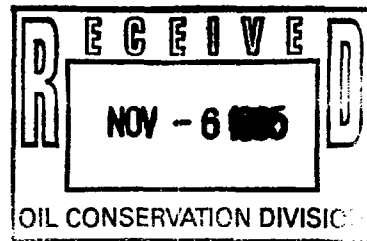
I feel that the Special
Pooling Agreement that Yates
Petroleum Corporation is proposing
on Townships 4-5-6-7-8 South
Ranges 21-22-23-24-25-26-27
East. This agreement is not in
my best interest and I heartily
object to this proposal.

Thank You,
J. W. Daniel
By Garrison Daniel

To: Mr. Rand Cornell, Atty
N. M. O. C. D.
2040 South Packwood
Santa Fe, N. M. 87505

November 2, 1995

Mr. Rand Carroll, Att'y At-Law
New Mexico Oil Conservation Division
2040 South Pacheco
Santa Fe, New Mexico 87505



Re: Yates Petroleum Corp.
Application for Spacing Hearing-- 11/2-11/3/95
Roswell. N.M.

Dear Sir,

I appreciate your return call of Nov. 1, 1995 and respectfully request your due consideration to decline the above noted hearing.

I am enclosing a letter from Mr. Stinson Daniels (J. W. Daniels) protesting this procedure.

Also enclosed are the individual letter (copies) as addressed to Mr. Daniels and to Betty J. Moats re the above hearing.

Re the Yates letters signed by Mecca Mauritsen, you will note both letters are similar but not the same.

Our letter describes the area as TWPs 5,6,7,8,9. Daniels letter says TWPS 4,5,6,7,8. Ranges are stated on our letter as 21,22, & 23 East. Ranges on Mr. Daniels letter state 24,25,26, & 27 east. I trust these are duly noted by you.

Furthermore, the totals noted in Yates letter are different. As noted on our letter the proposed area contains approximately 92,480 acres. Mr. Daniels letter noted the area contains approximately 199,000 acres.

The differences I have pointed lead me to believe someone is directly lying for a purpose.

I feel this entire procedure should be permanently TABLED due to misinformation.

We feel there is no need to add additional well allocations in this area due to the amounts of surface damages incurred that are impossible to repair in a reasonable time.

Regarding surface damages, I shall be happy to show current surface conditions from ~~XXXX~~ other wells that have not regained their use as of today.

We hereby advise you that we will not approve of the Yates request and will not accept the approval of same.

Sincerely,

Betty J. Moats
Betty J. Moats
C. Stuart Moats
C. Stuart Moats


P. O. Box 847
Roswell, N.M. 88202-0847
Moats Livestock and Property LLC

to: Mr. Rand Carroll, Atty-at-Law (Continued)

Please be advised that there are at least 2 other neighbors that have not received notices from Yates Petroleum Inc.

Jerry Don Martin
Charlie Martin.

I am certain there are others which I have not contacted.

A handwritten signature in cursive script, reading "C. Stuart Moate". The signature is written in dark ink on a white background.



YATES BUILDING - 105 SOUTH FOURTH STREET
ARTESIA, NEW MEXICO 88210

ADDRESS CORRECTION REQUESTED

Betty Jean Moats
PO Box 847
Roswell, NM 88201

MARTIN YATES, III
1912 - 1985
FRANK W. YATES
1936 - 1986



105 SOUTH FOURTH STREET
ARTESIA, NEW MEXICO 88210
TELEPHONE (505) 748-1471

S. P. YATES
CHAIRMAN OF THE BOARD
JOHN A. YATES
PRESIDENT
PEYTON YATES
EXECUTIVE VICE PRESIDENT
RANDY G. PATTERSON
SECRETARY
DENNIS G. KINSEY
TREASURER

October 10, 1995

TO: Interest Owners in the West Pecos Slope-Abo Gas Pool Area

Gentlemen:

Yates Petroleum Corporation hereby notifies you that it has filed an application at the New Mexico Oil Conservation Division seeking the adoption of Special Pool Rules and Regulations for the West Pecos Slope-Abo Pool including provisions authorizing the drilling of an optional additional well on each spacing and proration unit, and other provisions necessary to implement infill drilling in this pool. The West Pecos Slope-Abo Gas Pool currently comprises approximately 92,480 acres in all or portions of Townships 5, 6, 7, 8, and 9 South, Ranges 21, 22, and 23 East.

This case has been set for hearing before a Division Examiner on November 2, 1995 in the City Council Chambers on the Second Floor of the Roswell City Hall, 425 North Richardson Street, Roswell, New Mexico 88201.

At the November 2, 1995 Examiner Hearing, Yates will also review the geologic and engineering data acquired from its Pilot Infill Drilling Program in the portions of the Pecos Slope-Abo Gas Pool which it has operated pursuant to Division Order Nos. R-9975 and R-9976-A entered in Case Nos. 10793, 10981 and 11004.

You are not required to attend this hearing, but as the owner of an interest which may be affected by this application, you may appear and present testimony. Failure to appear at that time and become a party of record could preclude you from changing the matter at a later date.

Parties appearing in cases before the Division have been required to file a Prehearing Statement substantially in the form prescribed by the Oil Conservation Division Memorandum 2-90. Prehearing Statements should be filed by 4:00 p.m. on the day before a scheduled hearing.

Very truly yours,

YATES PETROLEUM CORPORATION

Mecca Mauritsen
Landman

Time of Hearing?
Place to file Prehearing Statement?

ILLEGIBLE



YATES BUILDING - 105 SOUTH FOURTH STREET
ARTESIA, NEW MEXICO 88210

ADDRESS CORRECTION REQUESTED

J.W. Daniels
C/O Stenson Daniels
PO Box 1111
Dunlap Route
Roswell, NM 88201

MARTIN YATES, III
1912 - 1985
FRANK W. YATES
1936 - 1966



105 SOUTH FOURTH STREET
ARTESIA, NEW MEXICO 88210
TELEPHONE (505) 748-1471

S. P. YATES
CHAIRMAN OF THE BOARD
JOHN A. YATES
PRESIDENT
PEYTON YATES
EXECUTIVE VICE PRESIDENT
RANDY G. PATTERSON
SECRETARY
DENNIS G. KINSEY
TREASURER

October 10, 1995

TO: Interest Owners in the Pecos Slope-Abo Gas Pool Area

Gentlemen:

Yates Petroleum Corporation hereby notifies you that it has filed an application at the New Mexico Oil Conservation Division seeking the adoption of Special Pool Rules and Regulations for the Pecos Slope-Abo Pool including provisions authorizing the drilling of an optional additional well on each spacing and proration unit, and other provisions necessary to implement infill drilling in this pool. The Pecos Slope-Abo Gas Pool currently comprises approximately 199,000 acres in all or portions of Townships 4, 5, 6, 7, and 8 South, Ranges 24, 25, 26, and 27 East.

This case has been set for hearing before a Division Examiner on November 2, 1995 in the City Council Chambers on the Second Floor of the Roswell City Hall, 425 North Richardson Street, Roswell, New Mexico 88201.

At the November 2, 1995 Examiner Hearing, Yates will also review the geologic and engineering data acquired from its Pilot Infill Drilling Program in the portions of the Pecos Slope-Abo Gas Pool which it has operated pursuant to Division Order Nos. R-9976 and R-9976-A entered in Case Nos. 10793, 10981 and 11004:

You are not required to attend this hearing, but as the owner of an interest which may be affected by this application, you may appear and present testimony. Failure to appear at that time and become a party of record could preclude you from challenging the matter at a later date.

Parties appearing in cases before the Division have been requested to file a Prehearing Statement substantially in the form prescribed by the Oil Conservation Division Memorandum 2-90. Prehearing Statements should be filed by 4:00 p.m. on the Friday before a scheduled hearing.

Very truly yours,

YATES PETROLEUM CORPORATION

Mecca Mauritsen
Mecca Mauritsen
Landman

KELLAHIN AND KELLAHIN

ATTORNEYS AT LAW

EL PATIO BUILDING

117 NORTH GUADALUPE

POST OFFICE BOX 2265

SANTA FE, NEW MEXICO 87504-2265

TELEPHONE (505) 982-4285

TELEFAX (505) 982-2047

W. THOMAS KELLAHIN*

*NEW MEXICO BOARD OF LEGAL SPECIALIZATION
RECOGNIZED SPECIALIST IN THE AREA OF
NATURAL RESOURCES-OIL AND GAS LAW

JASON KELLAHIN (RETIRED 1991)

November 16, 1995

HAND DELIVERED

William F. Carr, Esq.
Campbell Carr and Berg
P. O. Box 2208
New Mexico, New Mexico 87501

COPY

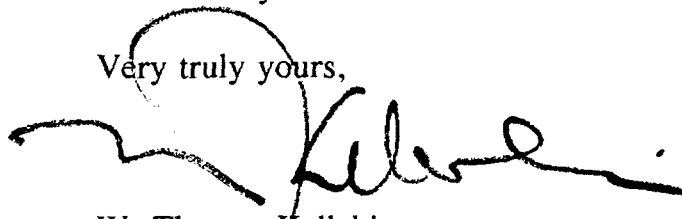
Re: **REQUEST FOR PRODUCTION OF DATA**
NMOCD Cases 10793, 10981 & 11004:
Applications of Yates Petroleum Corporation
including "Infill Drilling" for the Pecos Slope-Abo Gas Pool,
Chaves County, New Mexico

Dear Mr. Carr:

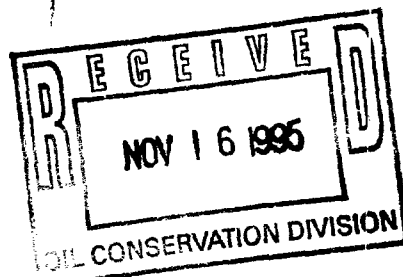
On November 2, 1995, Examiner Stogner granted my motion on behalf of Tide West Oil Company, requiring that Yates Petroleum Corporation provide to me a true and accurate copy of all of its decline curves for all its infill wells in phase one and phase two of its infill drilling program.

As of today, that data has not been provided. Please immediate provide me with the data as ordered by the Examiner.

Very truly yours,


W. Thomas Kellahin

cc: Michael E. Stogner, NMOCD
cc: Tide West Oil Company
Attn: Bob VonRhee



CAMPBELL, CARR & BERGE, P.A.
LAWYERS

MICHAEL B. CAMPBELL
WILLIAM F. CARR
BRADFORD C. BERGE

MICHAEL H. FELDEWERT
TANNIS L. FOX
TANYA M. TRUJILLO
PAUL R. OWEN

JACK M. CAMPBELL
OF COUNSEL

JEFFERSON PLACE
SUITE 1 - 110 NORTH GUADALUPE
POST OFFICE BOX 2208
SANTA FE, NEW MEXICO 87504-2208
TELEPHONE: (505) 988-4421
TELECOPIER: (505) 983-6043

November 20, 1995

HAND-DELIVERED

W. Thomas Kellahin, Esq.
Kellahin & Kellahin
El Patio Building
117 North Guadalupe Street
Santa Fe, New Mexico 87501

RECEIVED
NOV 21 1995
Oil Conservation Division


Re: New Mexico Oil Conservation Division Cases 10793, 10981 and 11004:
Yates Petroleum Corporation
Pilot Enhanced Recovery Project
Pecos Slope Abo Gas Pool, Chaves County, New Mexico

Dear Mr. Kellahin:

Enclosed are copies of Yates Petroleum Corporation's decline curves for its infill wells in Phase I and Phase II of its pilot infill drilling program in the Pecos Slope Abo Gas Pool.

As usual, I note that you decided to send demand letters to me early in a week in which you knew I would be out of town and unavailable for response. Copying these letters to the Examiner suggests to me that you are more interested in posturing before the Division than acquiring information.

Very truly yours,



WILLIAM F. CARR

WFC:mlh

Enc.

cc: ✓ Mr. Michael E. Stogner (w/enclosures)
Mr. Randy Patterson (w/enclosures)

100000

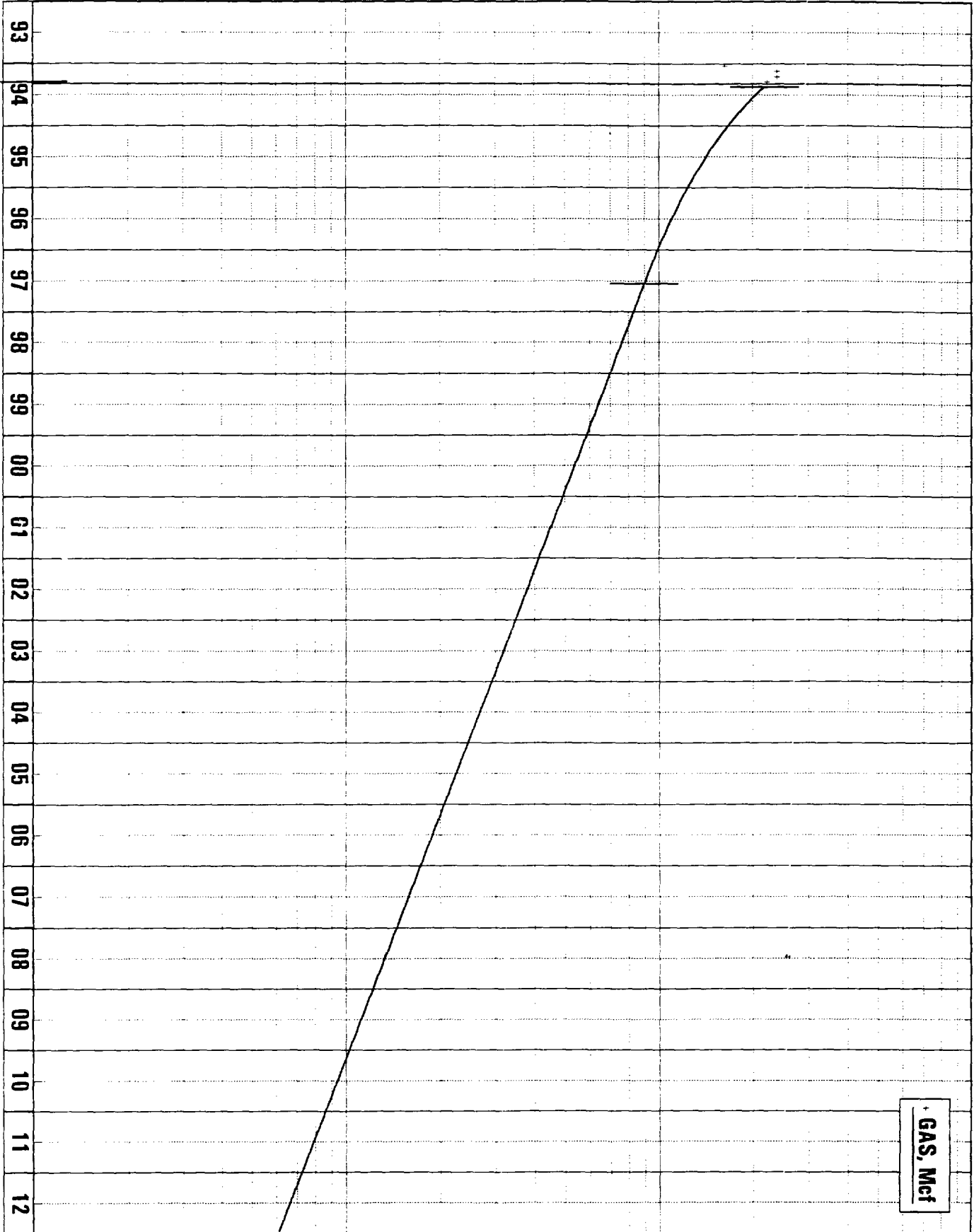
SO. ALKALI LK #5
PECOS SLOPE ABO
1D 6S 25E

GAS, Mcf

10000

1000

100



Time, Years

100000

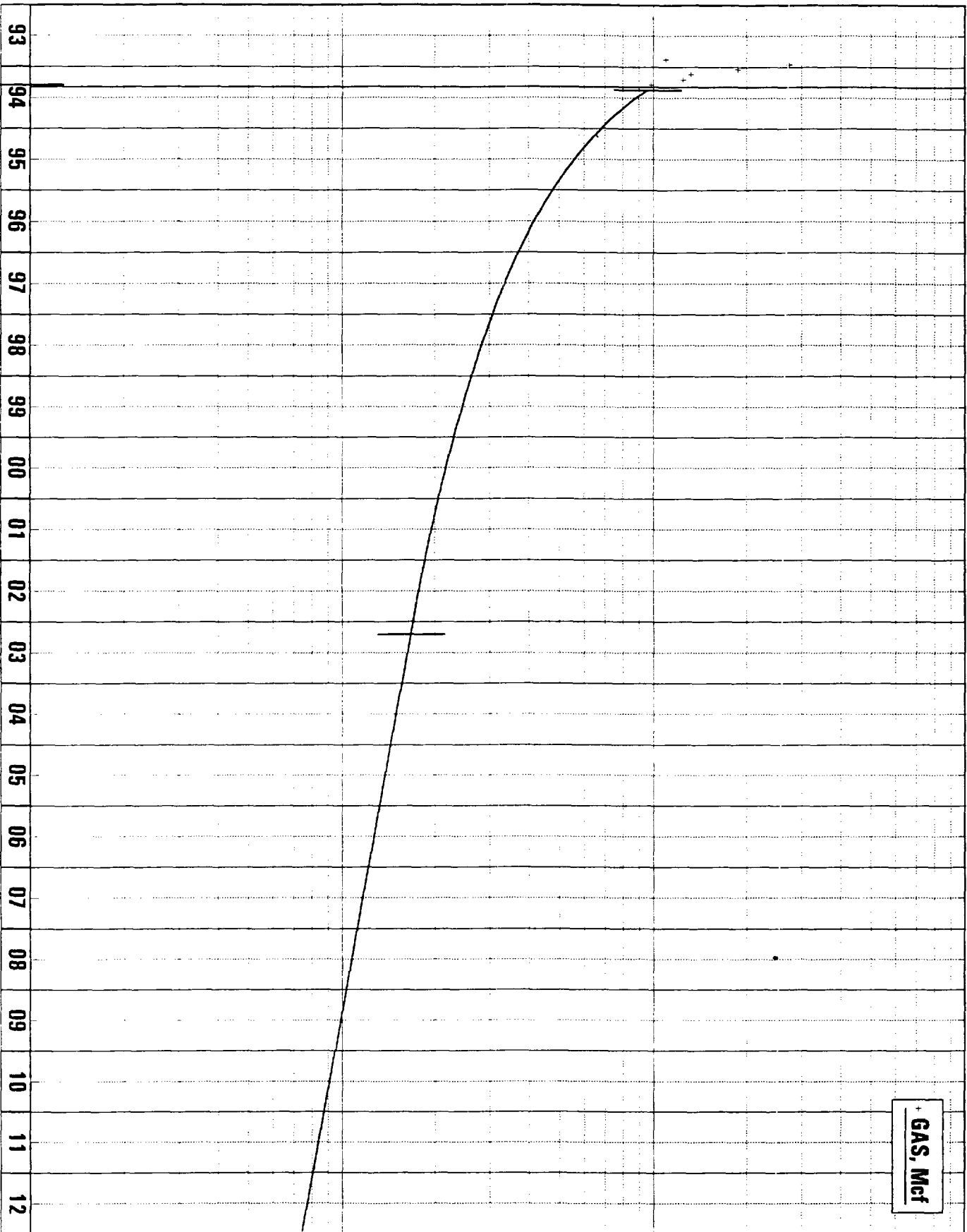
KILGORE SO #3
PECOS SLOPE ABO
24K 6S 25E

+ GAS, Mcf

10000

1000

100



Time, Years

100000

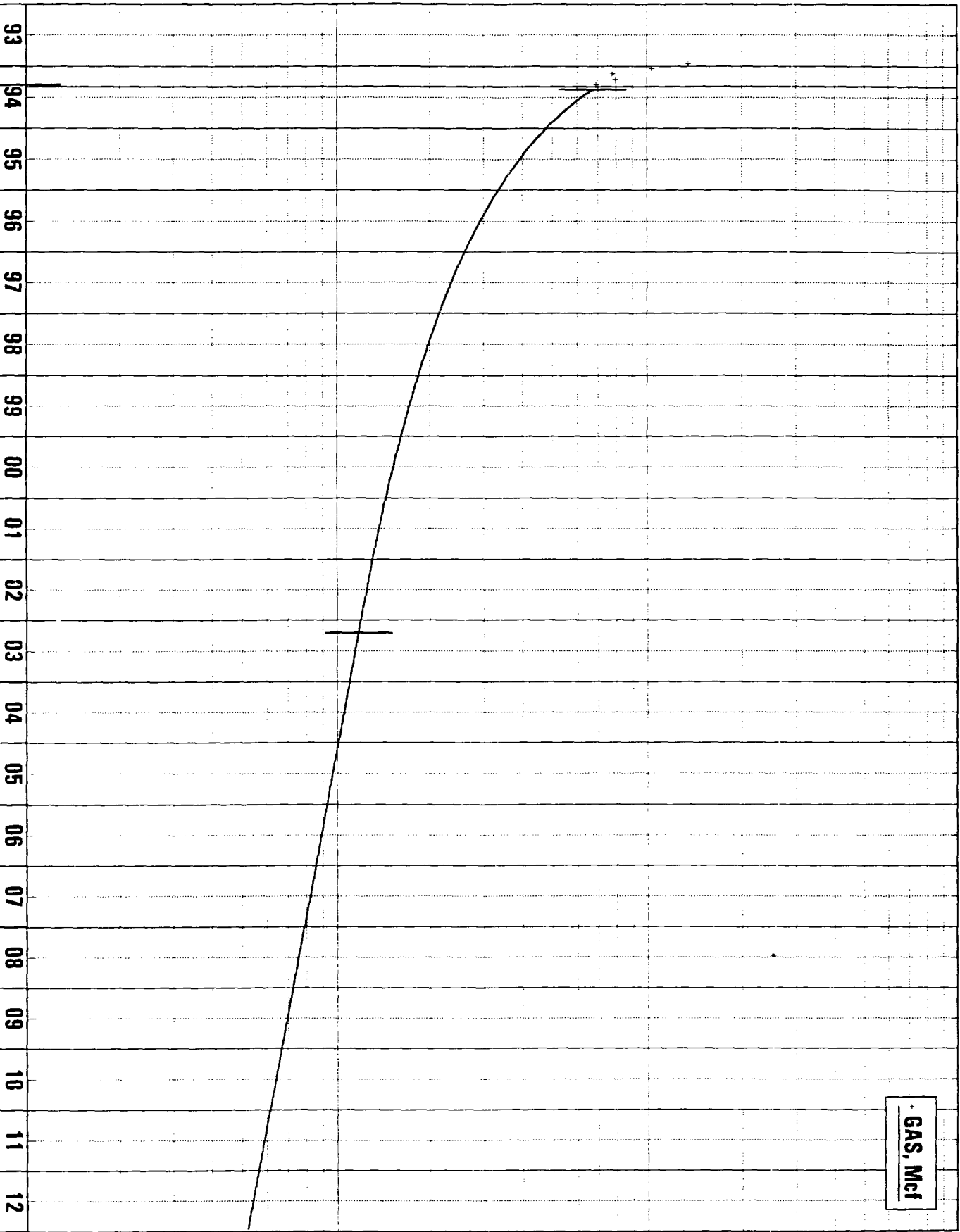
SACRA SA #11
PECOS SLOPE ABO
35G 6S 25E

GAS, Mcf

10000

1000

100



93

94

95

96

97

98

99

00

01

02

03

04

05

06

07

08

09

10

11

12

Time, Years

100000

COTTONWOOD FED #3
PECOS SLOPE ABO
26B 6S 25E

10000

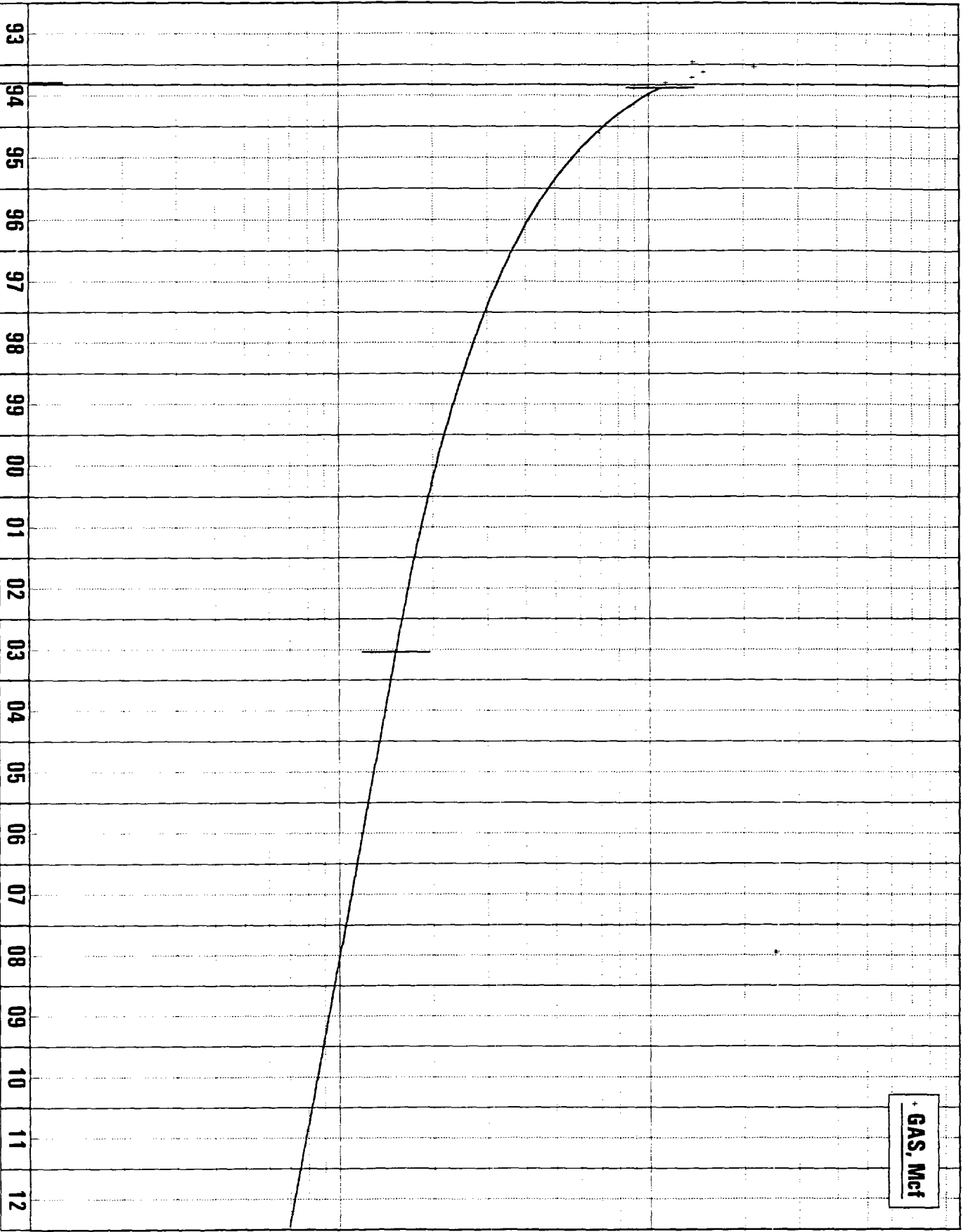
1000

100

* GAS, Mcf

93 94 95 96 97 98 99 00 01 02 03 04 05 06 07 08 09 10 11 12

Time, Years



10000

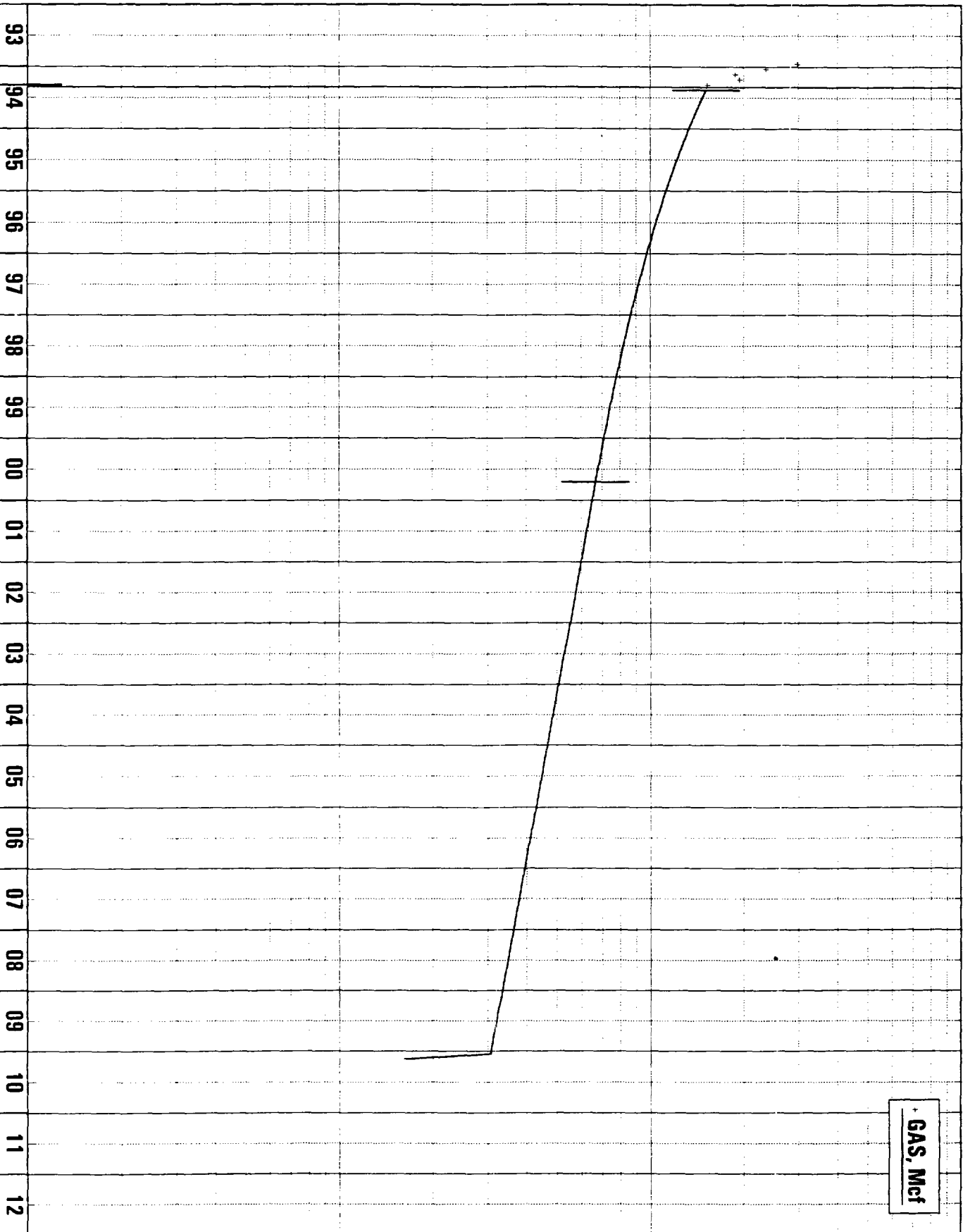
CLEO ANC #1
PECOS SLOPE ABO
111 GS 25E

+ GAS, Mcf

1000

100

10



Time, Years

10000

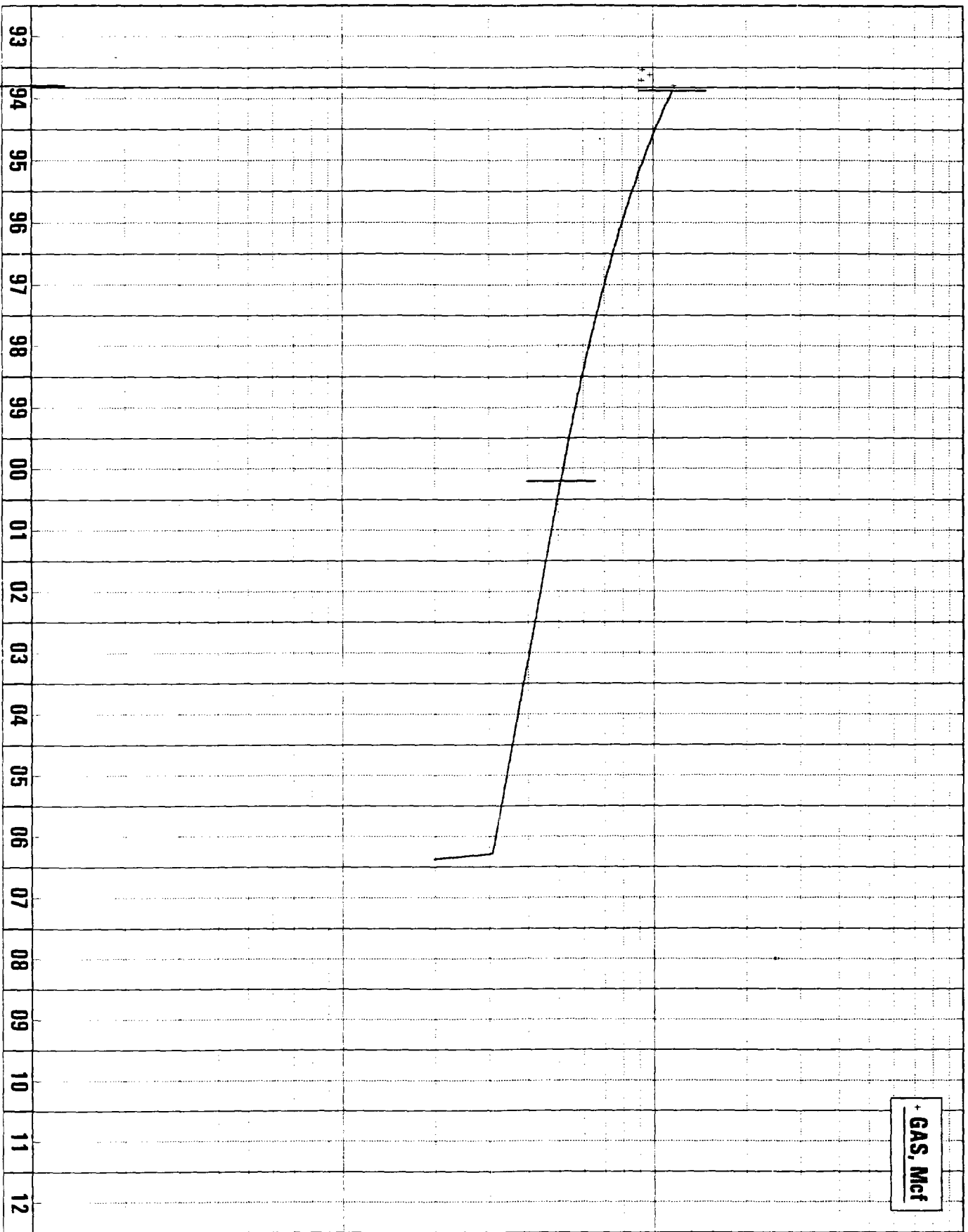
HOBBS FED #3
PECOS SLOPE ABO
8H GS 25E

+ GAS, Mcf

1000

100

10



Time, Years

100000

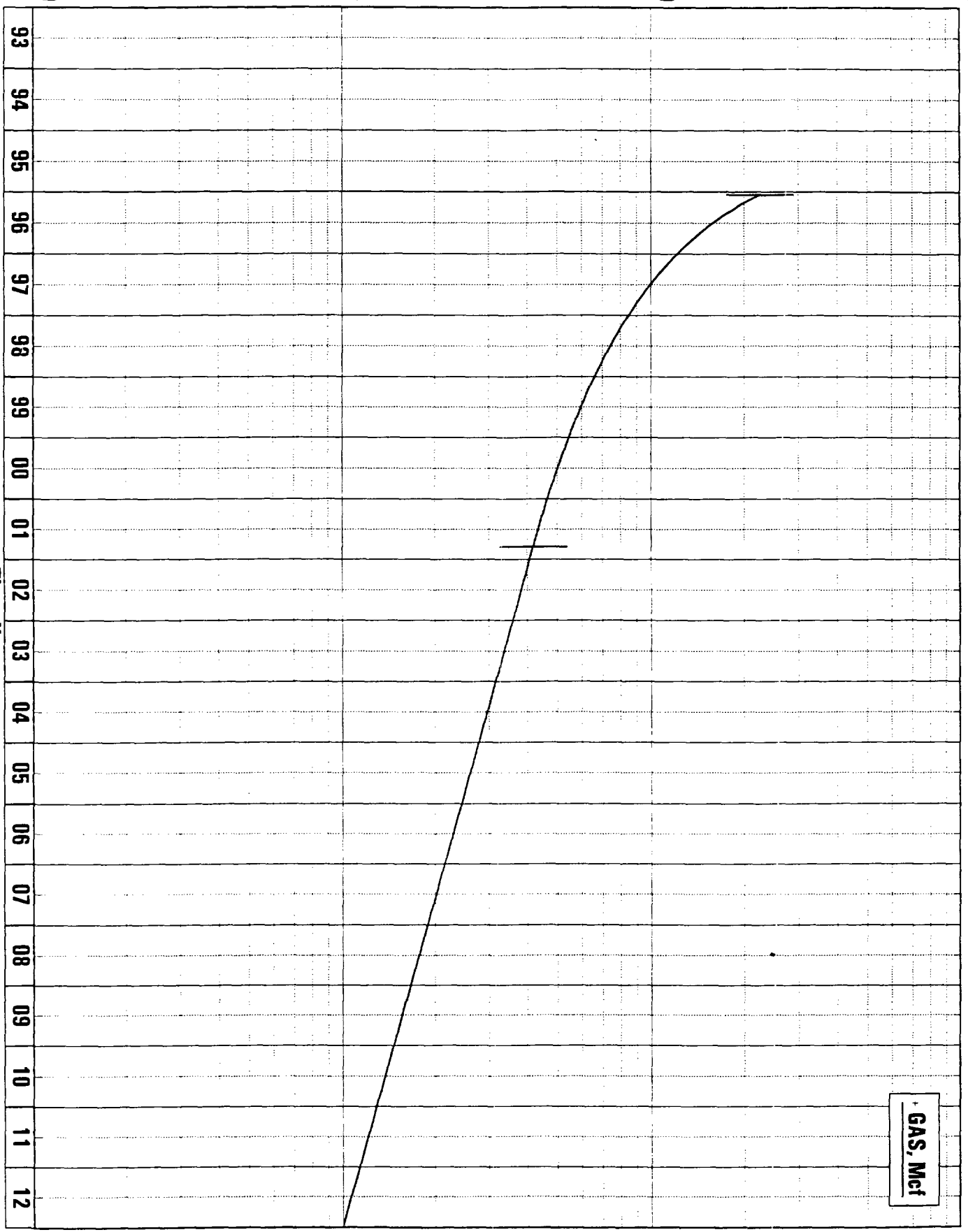
DEE 00 #5
PECOS SLOPE ABO
K 32 5S 25E

GAS, Mcf

10000

1000

100



Time, Years

100000

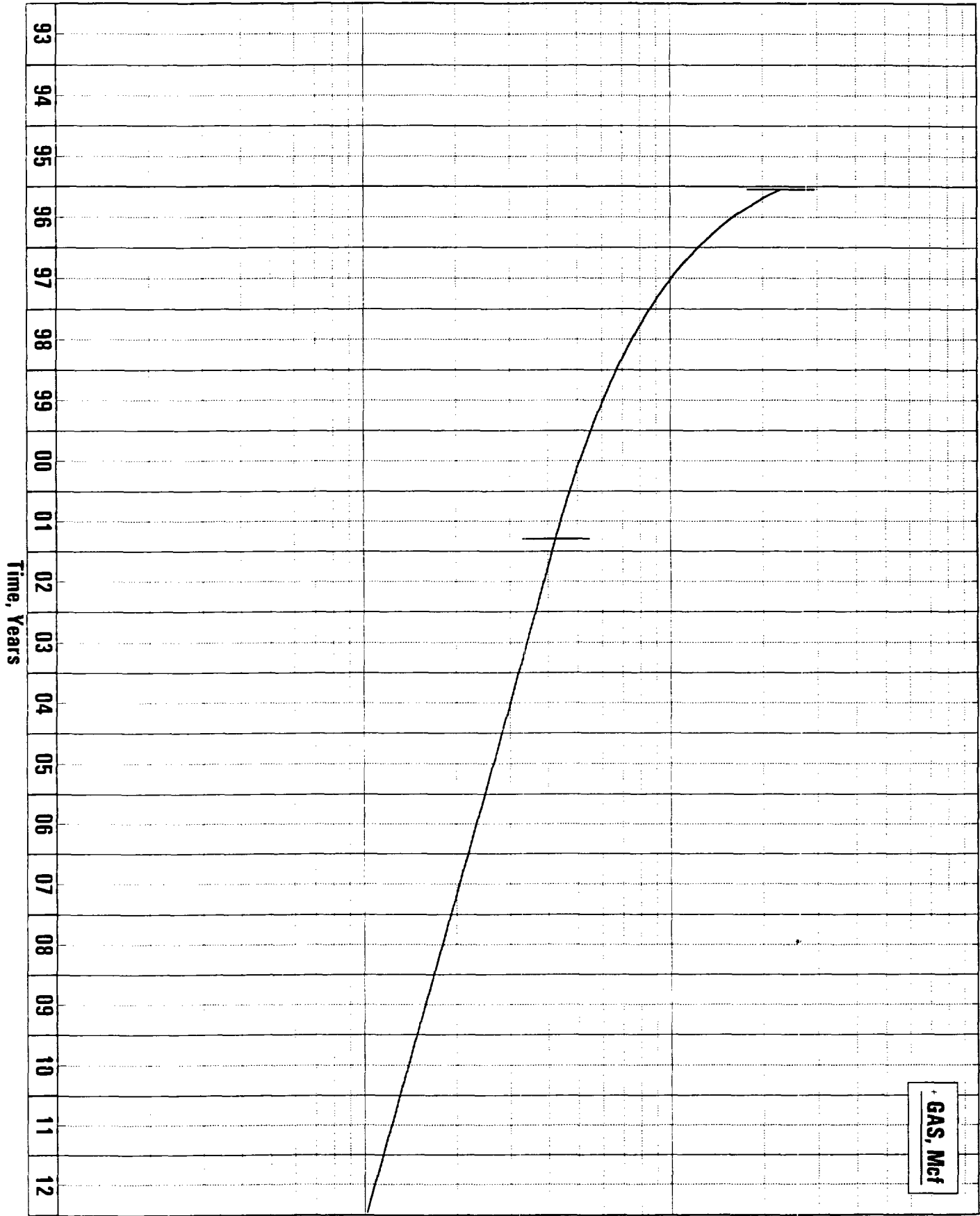
10000

1000

100

THORPE MI #15
PECOS SLOPE ABO
C 22 7S 25E

GAS, Mcf



Time, Years

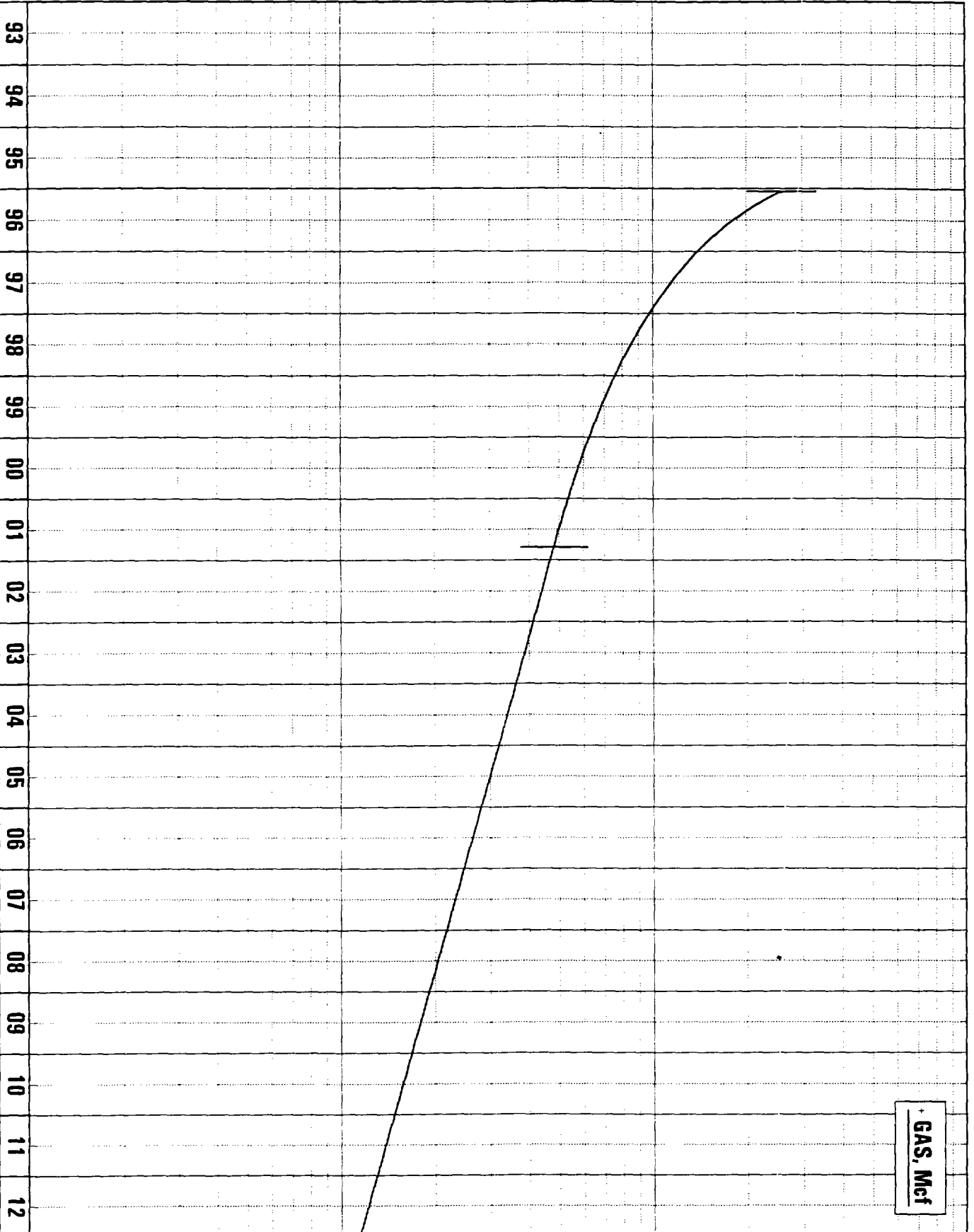
100000

THORPE MI #11
PECOS SLOPE ABO
J 3 7S 25E

10000

1000

100



GAS, Mcf

Time, Years

100000

GRANDALL UD #2
PECOS SLOPE ABO
B 6 7S 26E

GAS, Mcf

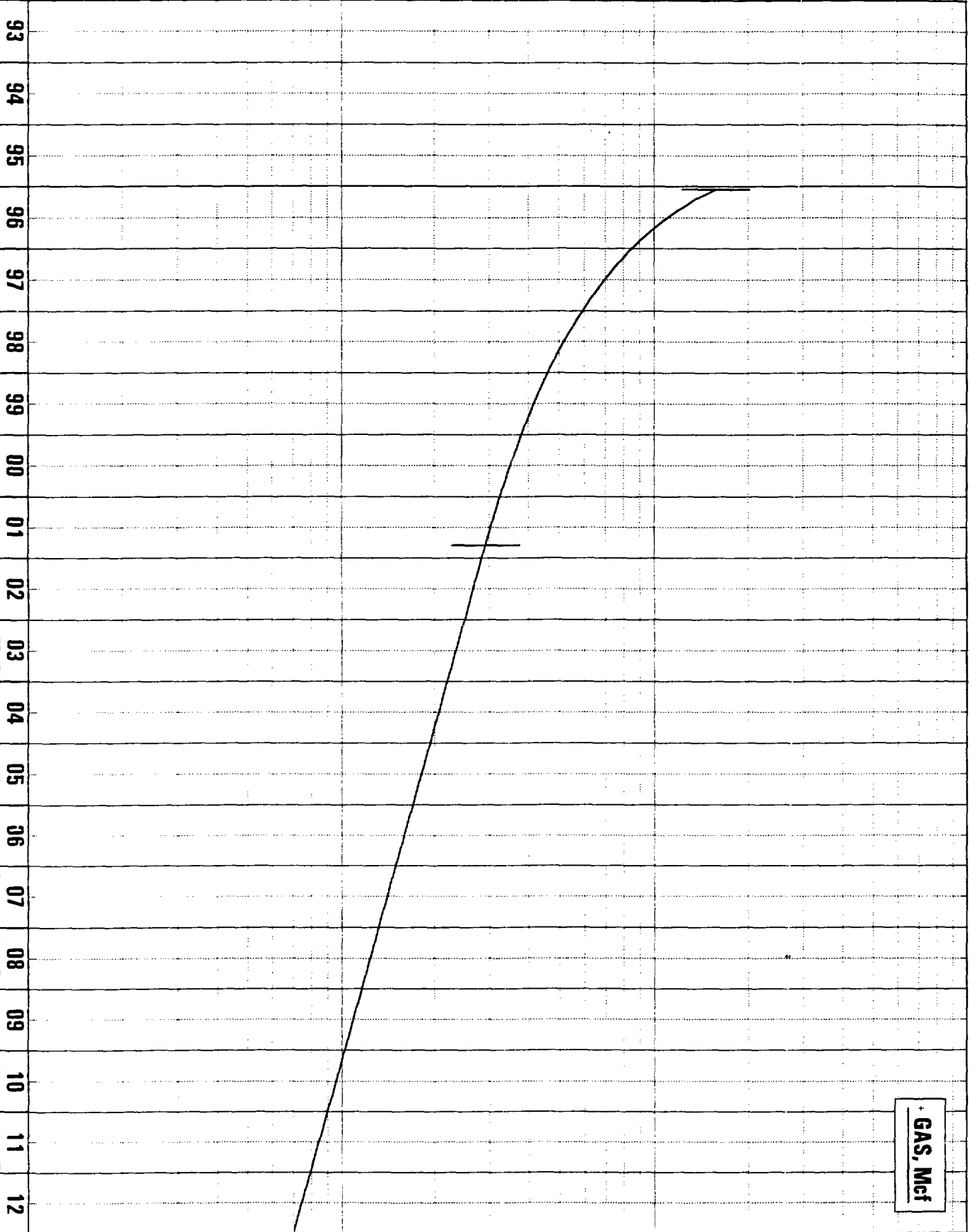
10000

1000

100

93 94 95 96 97 98 99 00 01 02 03 04 05 06 07 08 09 10 11 12

Time, Years



100000

YANKEE ANK #1
PECOS SLOPE ABO
0 11 7S 25E

GAS, Mcf

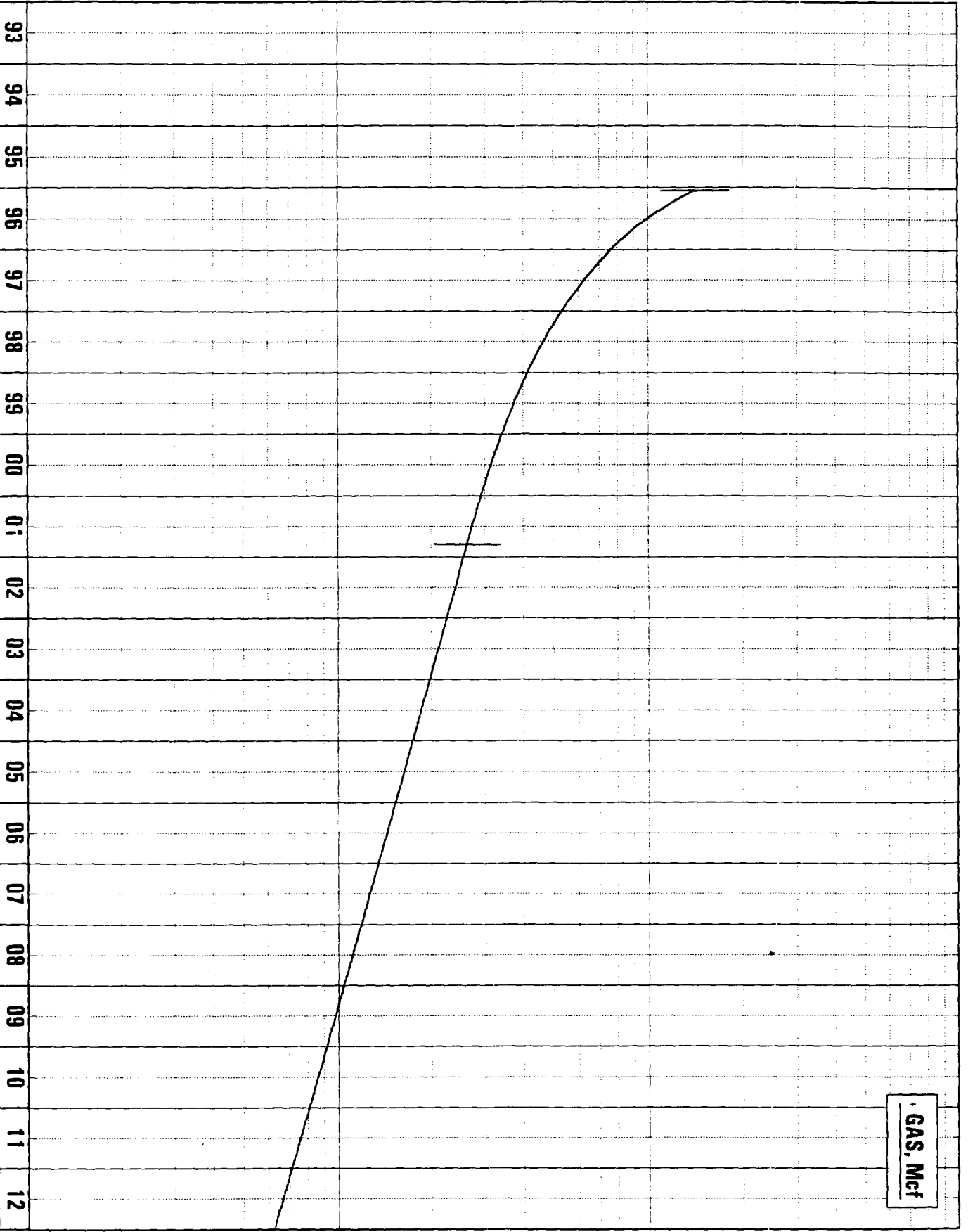
10000

1000

100

93 94 95 96 97 98 99 00 01 02 03 04 05 06 07 08 09 10 11 12

Time, Years



100000

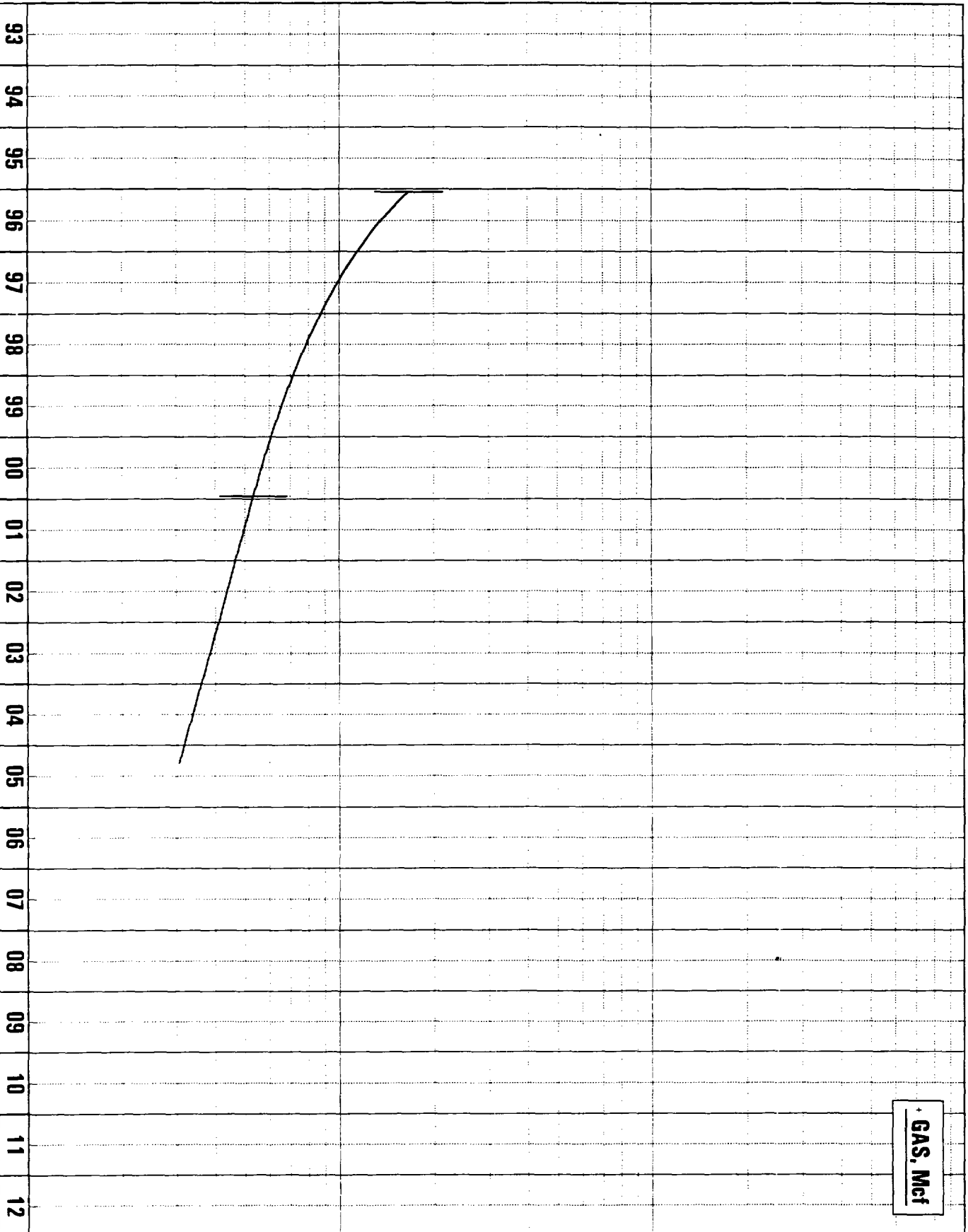
PALETTE PV #5
PECOS SLOPE ABO
G 16 5S 25E

GAS, Mcf

10000

1000

100



Time, Years

100000

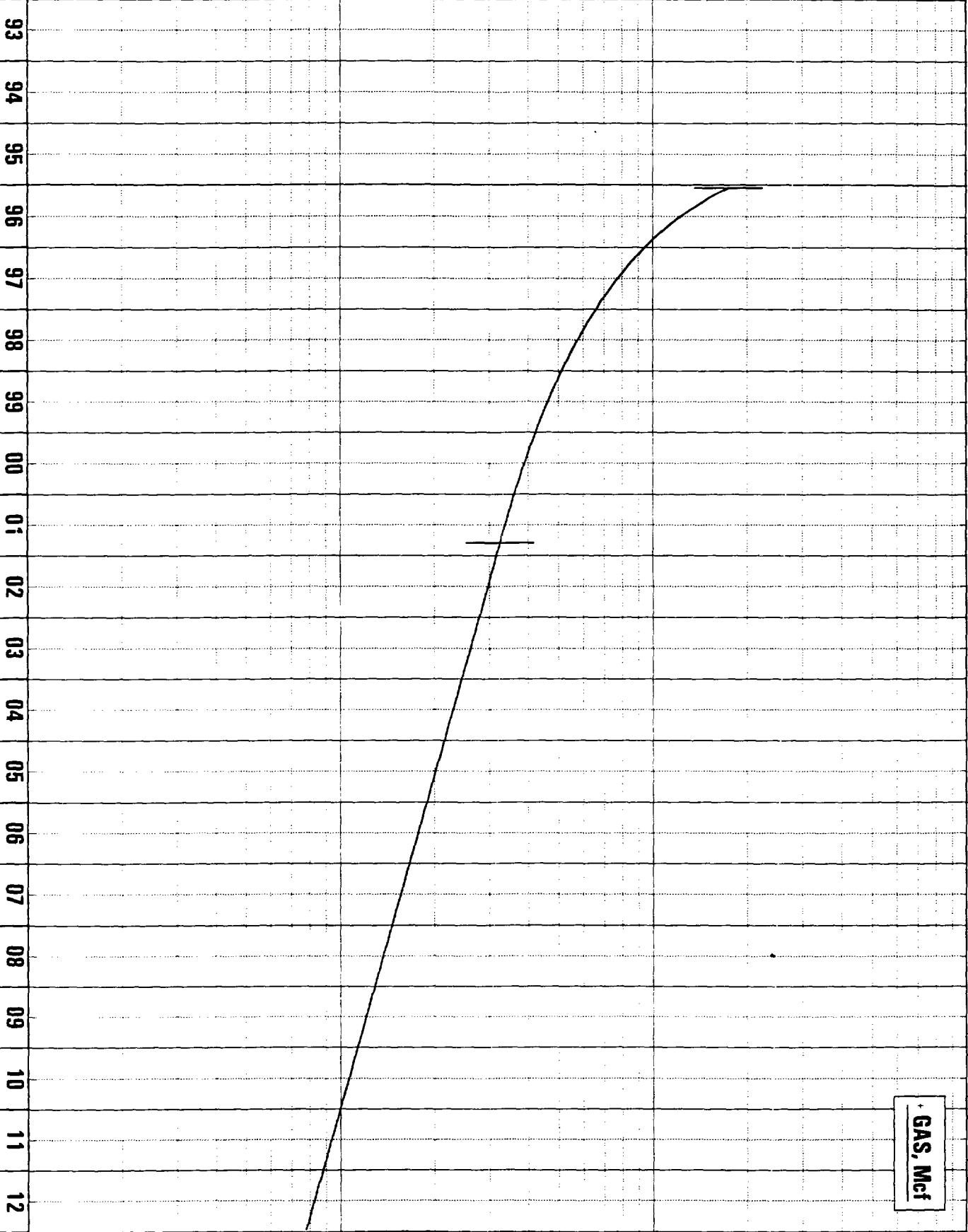
CATTERSON SS #7
PECOS SLOPE ABO
I 21 7S 26E

GAS, Mcf

10000

1000

100



Time, Years