

6/27/94

Note to File Case No.
11009.

Exhibits 3 and 4 are in
Case File No. 11008.

M/S.

Submit to Appropriate
District Office
State Lease-4 copies
Fee Lease-3 copies

State of New Mexico
Energy, Minerals and Natural Resources Department

Form C-102
Revised 1-1-89

OIL CONSERVATION DIVISION

DISTRICT I
P.O. Box 1980, Hobbs, NM 88240

DISTRICT II
P.O. Drawer DD, Artesia, NM 88210

DISTRICT III
1000 Rio Brazos Rd., Aztec, NM 87410

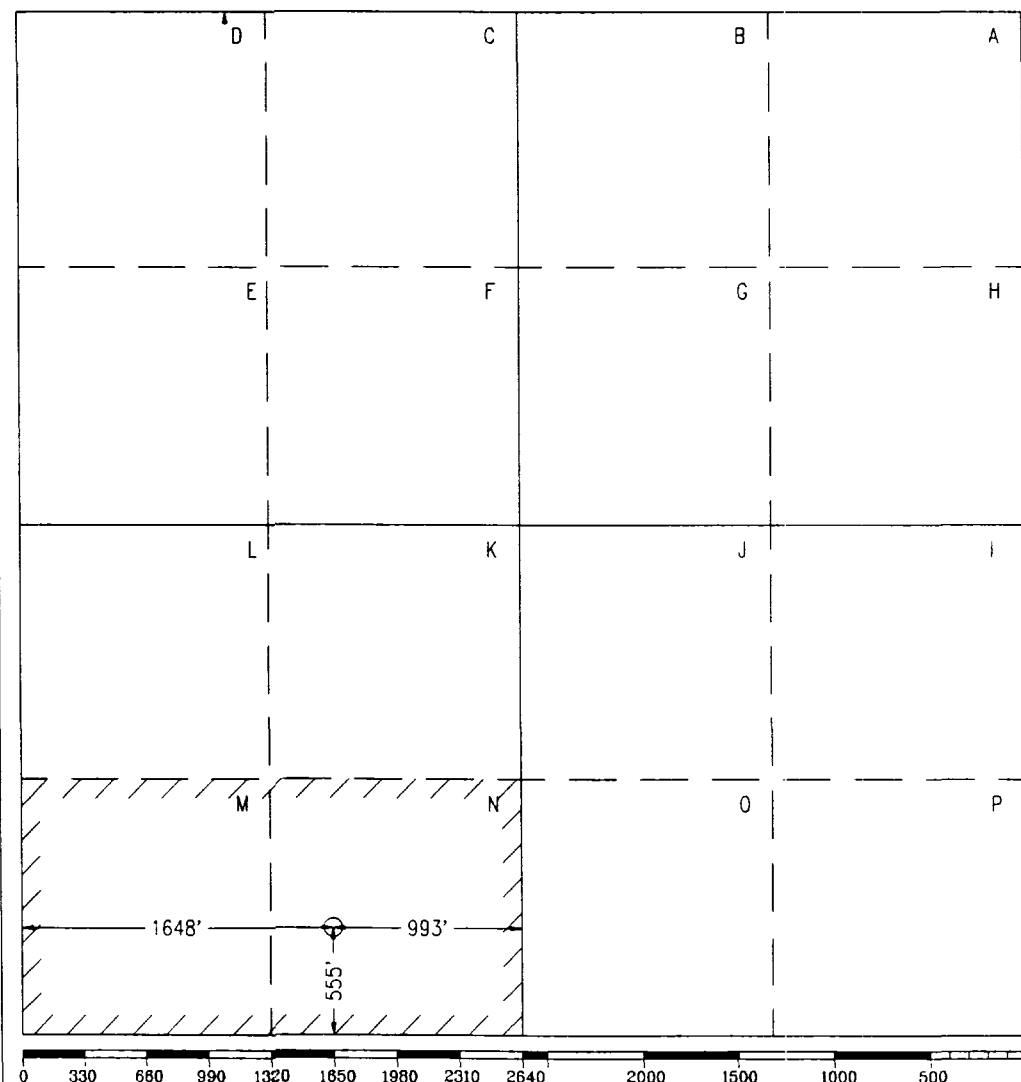
P.O. Box 2088
Santa Fe, New Mexico 87504-2088

WELL LOCATION AND ACREAGE DEDICATION F
All distances must be from the outer boundaries of the Section.

BEFORE THE
OIL CONSERVATION DIVISION
Case No. 11008/9 Exhibit No. 1
Submitted By:
Gecko, Inc.
Hearing Date: June 23, 1994

Operator GECKO, INC.			Lease GECKO State 26			Well No. 1		
Unit Letter N	Section 26	Township T16S	Range R37E	County NMPM	Lea			
Actual Footage Location of Well: 555 feet from the South line and 1648 feet from the West line.								
Ground level Elev. 3768		Producing Formation Strawn		Pool Casey (Strawn)		Dedicated Acreage: 80 Acres		

1. Outline the acreage dedicated to the subject well by colored pencil or hachure marks on the plat below.
2. If more than one lease is dedicated to the well, outline each and identify the ownership thereof (both as to working interest and royalty).
3. If more than one lease of different ownership is dedicated to the well, have the interest of all owners been consolidated by communitization, unitization, force-pooling, etc.?
☐ Yes ☐ No If answer is "yes", type of consolidation _____
If answer is "no", list the owners and tract descriptions which have actually been consolidated. (Use reverse side of this form if necessary.) _____
No allowable will be assigned to the well until all interests have been consolidated (by communitization, unitization, forced-pooling, or otherwise) or until a non-standard unit, eliminating such interest, has been approved by the Division.



OPERATOR CERTIFICATION

I hereby certify that the information
contained herein is true and complete to the
best of my knowledge and belief.

Signature

Printed Name

Position

Company

GECKO, INC.

Date

SURVEYOR CERTIFICATION


I hereby certify that the well location
shown on this plat was plotted from field
notes of actual surveys made by me or
under my supervision, and that the same
is true and correct to the best of my
knowledge and belief.

Date Surveyed

5-24-94

Signature & Seal of
Professional

Certification No.



9 Miles SE of Lovington, New Mexico.

File No. A-0365

State of New Mexico
Energy, Minerals and Natural Resources Department

Form C-102
Revised

Submit to Appropriate
District Office
State Lease-4 copies
Fee Lease-3 copies

OIL CONSERVATION DIVISION

P.O. Box 2088
Santa Fe, New Mexico 87504-2088

BEFORE THE
OIL CONSERVATION DIVISION
Case No. 11008/9 Exhibit No. 2
Submitted By:
Gecko, Inc.
Hearing Date: June 23, 1994

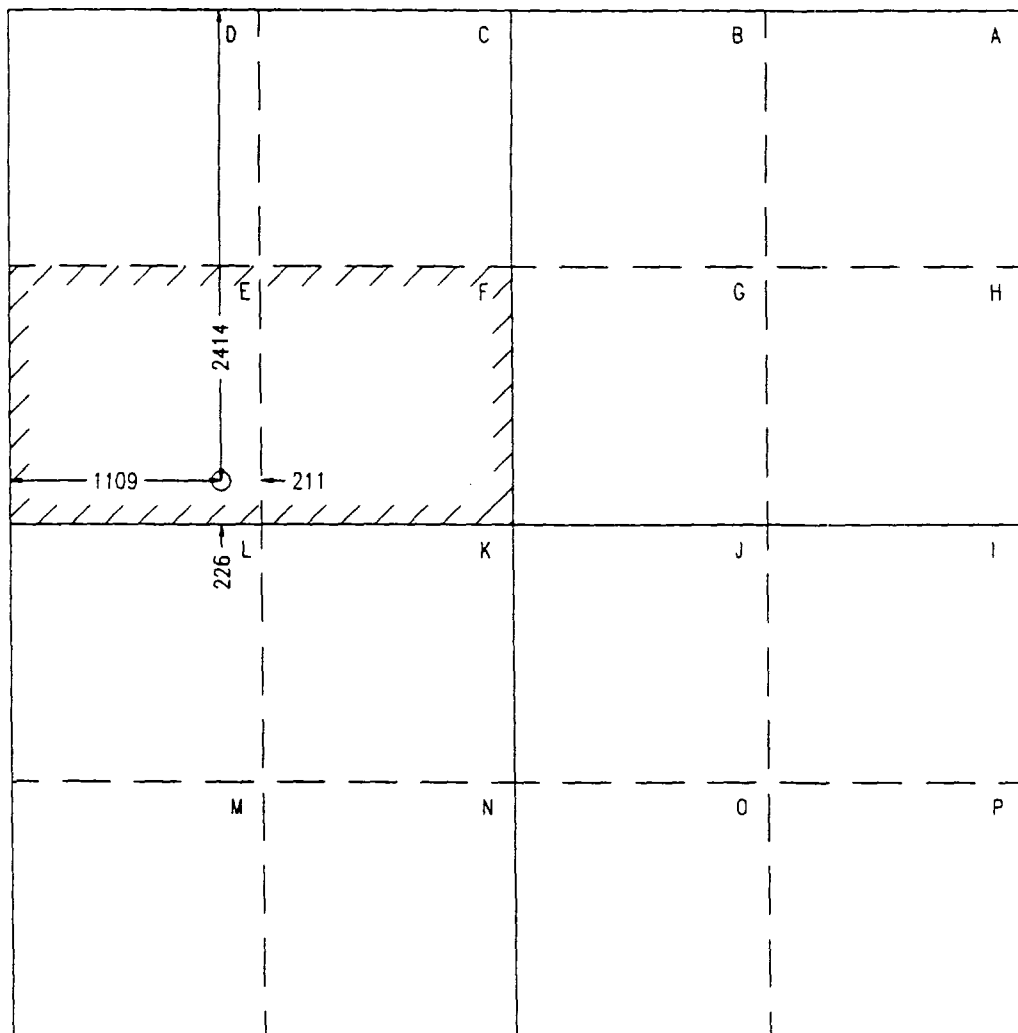
DISTRICT I
P.O. Box 1980, Hobbs, NM 88240
DISTRICT II
P.O. Drawer DD, Artesia, NM 88210
DISTRICT III
1000 Rio Brazos Rd., Aztec, NM 87410

WELL LOCATION AND ACREAGE DEDICATION PLAT

All distances must be from the outer boundaries of the Section.

Operator GECKO, INC.			Lease Gecko State 36			Well No. 1		
Unit Letter E	Section 36	Township T16S	Range R37E	NMPM	County Lea			
Actual Footage Location of Well: 2414 feet from the North line and 1109 feet from the West line.								
Ground level Elev. 3751		Producing Formation STRAWN		Pool Casey (Strawn)		Dedicated Acreage: 80 Acres		

- Outline the acreage dedicated to the subject well by colored pencil or hachure marks on the plat below.
- If more than one lease is dedicated to the well, outline each and identify the ownership thereof (both as to working interest and royalty).
- If more than one lease of different ownership is dedicated to the well, have the interest of all owners been consolidated by communitization, unitization, force-pooling, etc?
☐ Yes ☐ No If answer is "yes", type of consolidation _____
If answer is "no", list the owners and tract descriptions which have actually been consolidated. (Use reverse side of this form if necessary.) _____
No allowable will be assigned to the well until all interests have been consolidated (by communitization, unitization, forced-pooling, or otherwise) or until a non-standard unit, eliminating such interest, has been approved by the Division.



OPERATOR CERTIFICATION

I hereby certify that the information contained herein is true and complete to the best of my knowledge and belief.

Signature

Printed Name

Steve L. Thomson

Position

President

Company

GECKO, INC.

Date

May 16, 1994

SURVEYOR CERTIFICATION

I hereby certify that the well location shown on this plat was plotted from field notes of actual surveys made by me or under my supervision, and that the same is true and correct to the best of my knowledge and belief.

Date Surveyed

4-27-94

Signature
Professional Surveyor

10324
Certification No. **10324**

0 330 660 990 1320 1650 1980 2310 2640 2000 1500 1000 500 0

9 Miles SE of Lovington, New Mexico.

File No

A-0360