

CAMPBELL, CARR, BERGE
& SHERIDAN, P.A.
LAWYERS

MICHAEL B. CAMPBELL
WILLIAM F. CARR
BRADFORD C. BERGE
MARK F. SHERIDAN

PATRICIA A. MATTHEWS
MICHAEL H. FELDEWERT
DAVID B. LAWRENZ
TANYA M. TRUJILLO

JACK M. CAMPBELL
OF COUNSEL

JEFFERSON PLACE
SUITE 1 - 110 NORTH GUADALUPE
POST OFFICE BOX 2208
SANTA FE, NEW MEXICO 87504-2208
TELEPHONE: (505) 988-4421
TELECOPIER: (505) 983-6043

June 28, 1994

HAND-DELIVERED

William J. LeMay, Director
Oil Conservation Division
New Mexico Department of Energy,
Minerals and Natural Resources
State Land Office Building
Santa Fe, New Mexico 87503


11026

Re: Applications of AnSon Gas Corporation for Compulsory Pooling, Lea County,
New Mexico

Dear Mr. LeMay:

Enclosed in triplicate are four Applications of AnSon Gas Corporation in the above-referenced cases as well as copies of legal advertisements. AnSon Gas Corporation respectfully requests that these matters be placed on the docket for the July 21, 1994 Examiner hearings.

Very truly yours,


WILLIAM F. CARR

WFC:mlh
Enclosures

cc: Mr. Charles E. Lundeen, Land Manager (w/enclosures)
AnSon Gas Corporation
3814 North Santa Fe
Oklahoma City, OK 73118

BEFORE THE
OIL CONSERVATION DIVISION
NEW MEXICO DEPARTMENT OF ENERGY, MINERALS AND NATURAL RESOURCES

IN THE MATTER OF THE APPLICATION
OF ANSON GAS CORPORATION FOR COMPULSORY POOLING,
LEA COUNTY, NEW MEXICO.

CASE NO. 11026

APPLICATION

ANSON GAS CORPORATION, through its undersigned attorneys, hereby makes application pursuant to the provisions of N.M.Stat.Ann. § 70-2-17, (1978), for an order pooling all mineral interests in the NW/4 NE/4 of Section 8, Township 17 South, Range 38 East, N.M.P.M., Lea County, New Mexico, and in support thereof states:


1. Applicant owns or represents approximately 93% of the working interest in the NW/4 NE/4 of Section 8, and Applicant has the right to drill thereon.
2. Applicant proposes to dedicate the above-referenced spacing or proration unit to its Schaap 8 Well No. 1 to be drilled at a standard oil well location in the NW/4 NE/4 of Section 8, to a depth of approximately 11,550 feet, more or less, to test any and all formations from the surface to the base of the Strawn formation.
3. Applicant has sought and been unable to obtain either voluntary agreement for pooling or farmout from certain interest owners in the NW/4 NE/4 of said Section 8.
4. Said pooling of interests will avoid the drilling of unnecessary wells, will prevent waste and will protect correlative rights.

5. In order to permit the Applicant to obtain its just and fair share of the oil and gas underlying the subject lands, all mineral interests should be pooled, and Applicant should be designated the operator of the well to be drilled.

WHEREFORE, Applicant prays that this application be set for hearing before an Examiner of the Oil Conservation Division on July 21, 1994 and, after notice and hearing as required by law, the Division enter its order pooling the lands, including provisions for Applicant to recover its costs of drilling, equipping and completing the well, its costs of supervision while drilling and after completion, including overhead charges, and imposing a risk factor for the risk assumed by the Applicant in drilling, completing and equipping the well.

Respectfully submitted,

CAMPBELL, CARR, BERGE
& SHERIDAN, P.A.

By: 
WILLIAM F. CARR
Post Office Box 2208
Santa Fe, New Mexico 87504
Telephone: (505) 988-4421

ATTORNEYS FOR ANSON GAS
CORPORATION

BEFORE THE
OIL CONSERVATION DIVISION
NEW MEXICO DEPARTMENT OF ENERGY, MINERALS AND NATURAL RESOURCES

IN THE MATTER OF THE APPLICATION
OF ANSON GAS CORPORATION FOR COMPULSORY POOLING,
LEA COUNTY, NEW MEXICO.

CASE NO. 11026

APPLICATION

ANSON GAS CORPORATION, through its undersigned attorneys, hereby makes application pursuant to the provisions of N.M.Stat.Ann. § 70-2-17, (1978), for an order pooling all mineral interests in the NW/4 NE/4 of Section 8, Township 17 South, Range 38 East, N.M.P.M., Lea County, New Mexico, and in support thereof states:


1. Applicant owns or represents approximately 93% of the working interest in the NW/4 NE/4 of Section 8, and Applicant has the right to drill thereon.
2. Applicant proposes to dedicate the above-referenced spacing or proration unit to its Schaap 8 Well No. 1 to be drilled at a standard oil well location in the NW/4 NE/4 of Section 8, to a depth of approximately 11,550 feet, more or less, to test any and all formations from the surface to the base of the Strawn formation.
3. Applicant has sought and been unable to obtain either voluntary agreement for pooling or farmout from certain interest owners in the NW/4 NE/4 of said Section 8.
4. Said pooling of interests will avoid the drilling of unnecessary wells, will prevent waste and will protect correlative rights.

5. In order to permit the Applicant to obtain its just and fair share of the oil and gas underlying the subject lands, all mineral interests should be pooled, and Applicant should be designated the operator of the well to be drilled.

WHEREFORE, Applicant prays that this application be set for hearing before an Examiner of the Oil Conservation Division on July 21, 1994 and, after notice and hearing as required by law, the Division enter its order pooling the lands, including provisions for Applicant to recover its costs of drilling, equipping and completing the well, its costs of supervision while drilling and after completion, including overhead charges, and imposing a risk factor for the risk assumed by the Applicant in drilling, completing and equipping the well.

Respectfully submitted,

CAMPBELL, CARR, BERGE
& SHERIDAN, P.A.

By: 
WILLIAM F. CARR
Post Office Box 2208
Santa Fe, New Mexico 87504
Telephone: (505) 988-4421

ATTORNEYS FOR ANSON GAS
CORPORATION

BEFORE THE
OIL CONSERVATION DIVISION

NEW MEXICO DEPARTMENT OF ENERGY, MINERALS AND NATURAL RESOURCES

IN THE MATTER OF THE APPLICATION
OF ANSON GAS CORPORATION FOR COMPULSORY POOLING,
LEA COUNTY, NEW MEXICO.

CASE NO. 11026

APPLICATION

ANSON GAS CORPORATION, through its undersigned attorneys, hereby makes application pursuant to the provisions of N.M.Stat.Ann. § 70-2-17, (1978), for an order pooling all mineral interests in the NW/4 NE/4 of Section 8, Township 17 South, Range 38 East, N.M.P.M., Lea County, New Mexico, and in support thereof states:


1. Applicant owns or represents approximately 93% of the working interest in the NW/4 NE/4 of Section 8, and Applicant has the right to drill thereon.
2. Applicant proposes to dedicate the above-referenced spacing or proration unit to its Schaap 8 Well No. 1 to be drilled at a standard oil well location in the NW/4 NE/4 of Section 8, to a depth of approximately 11,550 feet, more or less, to test any and all formations from the surface to the base of the Strawn formation.
3. Applicant has sought and been unable to obtain either voluntary agreement for pooling or farmout from certain interest owners in the NW/4 NE/4 of said Section 8.
4. Said pooling of interests will avoid the drilling of unnecessary wells, will prevent waste and will protect correlative rights.

5. In order to permit the Applicant to obtain its just and fair share of the oil and gas underlying the subject lands, all mineral interests should be pooled, and Applicant should be designated the operator of the well to be drilled.

WHEREFORE, Applicant prays that this application be set for hearing before an Examiner of the Oil Conservation Division on July 21, 1994 and, after notice and hearing as required by law, the Division enter its order pooling the lands, including provisions for Applicant to recover its costs of drilling, equipping and completing the well, its costs of supervision while drilling and after completion, including overhead charges, and imposing a risk factor for the risk assumed by the Applicant in drilling, completing and equipping the well.

Respectfully submitted,

CAMPBELL, CARR, BERGE
& SHERIDAN, P.A.

By: 
WILLIAM F. CARR

Post Office Box 2208
Santa Fe, New Mexico 87504
Telephone: (505) 988-4421

ATTORNEYS FOR ANSON GAS
CORPORATION

CASE 11026:

Application of AnSon Gas Corporation for compulsory pooling, Lea County, New Mexico. Applicant in the above-styled cause seeks an order pooling all mineral interests from the surface to the base of the Strawn formation, underlying the NW/4 NE/4 of Section 8, Township 17 South, Range 38 East. Said unit is to be dedicated to the Schaap 8 Well No. 1 to be drilled at a standard oil well location in the NW/4 NE/4 of said Section 8. Also to be considered will be the cost of drilling and completing said well and the allocation of the cost thereof as well as actual operating costs and charges for supervision, designation of applicant as operator of the well and a charge for risk involved in drilling said well. Said area is located approximately _____ miles _____ of _____, New Mexico.

2 5 1994