

(Case 4763 continued)

Also to be considered will be the costs of drilling said well, a charge for the risk involved, a provision for the allocation of actual operating costs, and the establishment of charges for supervision of said well.

CASE 4764: Application of Black River Corporation for compulsory pooling, and non standard proration unit, Eddy County, New Mexico. Applicant, in the above-styled cause, seeks an order pooling all mineral interests in the Morrow formation underlying the W/2 of Section 3, Township 26 South, Range 24 East, adjacent to the Washington Ranch-Morrow Gas Pool, Eddy County, New Mexico, comprising, approximately, a 407.20-acre non-standard proration unit. Said acreage to be dedicated to its Cities "3" Federal Well No. 1 located 1980 feet from the North line and 1980 feet from the West line of said Section 3.

Also to be considered will be the costs of drilling said well, a charge for the risk involved, a provision for the allocation of actual operating costs, and the establishment of charges for supervision of said well.

CASE 4765: Application of Alice Ballard, Amelia Miller, Thurman Mayes, John A. Mayes for compulsory pooling and non-standard proration unit, Eddy County, New Mexico. Applicants, in the above-styled cause, seek an order pooling all mineral interests underlying the W/2 of Section 3, Township 26 South, Range 24 East, adjacent to the Washington Ranch-Morrow Gas Pool, Eddy County, New Mexico comprising, approximately, a 407.20-acre non-standard proration unit. Said acreage to be dedicated to a well to be drilled 1980 feet from the South line and 1980 feet from the West line of said Section 3.

Also to be considered will be the costs of drilling said well, a charge for the risk involved, a provision for the allocation of actual operating costs, and the establishment of charges for supervision of said well.

CASE 4766: Application of Michael P. Grace and Corinne Grace for compulsory pooling and a non-standard proration unit, Eddy County, New Mexico. Applicants, in the above-styled cause, seek an order pooling all mineral interests underlying the W/2 of Section 4, Township 26 South, Range 24 East, adjacent to the Washington Ranch-Morrow Gas Pool, Eddy County, New Mexico comprising approximately a 402-acre non-standard proration unit. Said acreage to be dedicated to a well to be drilled 1980 feet from the North line and 1980 feet from the West line of said Section 4. Also to be considered will be the costs of drilling said well, a charge for the risk involved, a provision for the allocation of charges for supervision of said well.

CASE 4767: Application of Alice Ballard, Amelia Miller, Thurman Mayes, and John A. Mayes for compulsory pooling, Eddy County, New Mexico. Applicants, in the above-styled cause, seek an order pooling all mineral interests underlying the E/2 of Section 9, Township 26 South, Range 24 East, adjacent to the Washington Ranch-Morrow Gas Pool, Eddy County, New Mexico. Said acreage to be dedicated to a well to be drilled 1980 feet from the North line and 660 feet from the East line of said Section 9.

(Case 4767 continued)

Also to be considered will be the costs of drilling said well, a charge for the risk involved, a provision for the allocation and actual operating costs, and the establishment of charges for supervision of said well.

CASE 4768: Application of Alice Ballard, Amelia Miller, Thurman Mayes, and John A. Mayes for compulsory pooling, Eddy County, New Mexico. Applicants, in the above-styled cause, seek an order pooling all mineral interests underlying the N/2 of Section 10, Township 26 South, Range 24 East, adjacent to the Washington Ranch-Morrow Gas Pool, Eddy County, New Mexico. Said acreage to be dedicated to a well to be drilled 660 feet from the North line and 1980 feet from the West line of said Section 10.

Also to be considered will be the costs of drilling said well, a charge for the risk involved, a provision for the allocation of actual operating costs, and the establishment of charges for supervision of said well.

CASE 4723: (THIS CASE WILL BE CONTINUED TO THE FIRST EXAMINER HEARING IN JANUARY, 1973).

Application of Black River Corporation for pool abolishment, creation of two new gas pools, and a dual completion, Eddy County, New Mexico. Applicant, in the above-styled cause, seeks the abolishment of the Washington Ranch-Morrow Gas Pool, Eddy County, New Mexico, and the creation of the Washington Ranch-Upper Morrow and Washington Ranch-Lower Morrow Gas Pools for the production of gas from the upper and lower Morrow formations. Applicant further seeks approval of the dual completion (conventional) of its Cities 3 Federal Well No. 1 located in Unit F of Section 3, Township 26 South, Range 24 East, to produce the lower Morrow through tubing and the upper Morrow through the casing-tubing annulus.

DOCKET: REGULAR HEARING - TUESDAY - NOVEMBER 21, 1972

9 A.M. - STATE LAND OFFICE CONFERENCE ROOM, STATE  
LAND OFFICE BUILDING - SANTA FE, NEW MEXICO

---

CASE 4763: (De Novo) (Continued from the October 18, 1972 Regular Hearing)

Application of Black River Corporation for compulsory pooling and non-standard proration unit, Eddy County, New Mexico. Applicant, in the above-styled cause, seeks an order pooling all mineral interests in the Morrow formation underlying the E/2 of Section 3, Township 26 South, Range 24 East, adjacent to the Washington Ranch-Morrow Gas Pool, Eddy County, New Mexico, comprising, approximately, a 409.22-acre non-standard proration unit. Said acreage to be dedicated to its Cities "3" Federal Well No. 2 located 2212 feet from the North line and 1998 feet from the East line of said Section 3.

Also to be considered will be the costs of drilling said well, a charge for the risk involved, a provision for the allocation of actual operating costs, and the establishment of charges for supervision of said well.

Upon application of Rutter and Wilbanks Corporation this case will be heard De Novo under the provisions of Rule 1220.

CASE 4764: (De Novo) (Continued from the October 18, 1972, Regular Hearing)

Application of Black River Corporation for compulsory pooling, and non-standard proration unit, Eddy County, New Mexico. Applicant, in the above-styled cause, seeks an order pooling all mineral interests in the Morrow formation underlying the W/2 of Section 3, Township 26 South, Range 24 East, adjacent to the Washington Ranch-Morrow Gas Pool, Eddy County, New Mexico, comprising, approximately, a 407.20-acre non-standard proration unit. Said acreage to be dedicated to its Cities "3" Federal Well No. 1 located 1980 feet from the North line and 1980 feet from the West line of said Section 3.

Also to be considered will be costs of drilling said well, a charge for the risk involved, a provision for the allocation of actual operating costs, and the establishment of charges for supervision of said well.

Upon application of Rutter and Wilbanks Corporation this case will be heard De Novo under the provisions of Rule 1220.

CASE 4765: (De Novo) (Continued from the October 18, 1972 Regular Hearing)

Application of Michael P. Grace and Corinne Grace for compulsory pooling and non-standard proration unit, Eddy County, New Mexico. Applicants, in the above-styled cause, seek an order pooling all

(Case 4765 continued from page 1)

mineral interests underlying the W/2 of Section 3, Township 26 South, Range 24 East, adjacent to the Washington Ranch-Morrow Gas Pool, Eddy County, New Mexico, comprising, approximately, a 407.20-acre non-standard proration unit. Said acreage to be dedicated to a well located 1980 feet from the North line and 1980 feet from the West line of said Section 3.

Also to be considered will be the costs of drilling said well, a charge for the risk involved, a provision for the allocation of actual operating costs, and the establishment of charges for supervision of said well.

Upon application of Rutter and Wilbanks Corporation this case will be heard De Novo under the provisions of Rule 1220.

CASE 4771: (De Novo)

Application of Black River Corporation for a non-standard gas unit, Eddy County, New Mexico. Applicant, in the above-styled cause, seeks approval of a 402.22-acre, more or less, non-standard gas unit adjacent to the Washington Ranch-Morrow Gas Pool, comprising the W/2 of Section 4, Township 26 South, Range 24 East, Eddy County, New Mexico, to be dedicated to a well to be located at an unorthodox location 1985 feet from the North line and 2087 feet from the West line of said Section 4.

Upon application of Michael P. Grace II and Corinne Grace this case will be heard De Novo under the provisions of Rule 1220.

CASE 4772: (De Novo)

Application of Black River Corporation for compulsory pooling, Eddy County, New Mexico. Applicant, in the above-styled cause, seeks an order pooling all leasehold, mineral, and royalty interests underlying the W/2 of Section 4, Township 26 South, Range 24 East, adjacent to the Washington Ranch-Morrow Gas Pool, Eddy County, New Mexico, comprising a 402.22-acre, more or less, non-standard gas unit. Said acreage to be dedicated to a well to be located at an unorthodox location 1985 feet from the North line and 2087 feet from the West line of said Section 4.

Also to be considered will be the costs of drilling said well, a charge for the risk involved, a provision for the allocation of actual operating costs, and the establishment of charges for supervision of said well.

Upon application of Michael P. Grace II and Corinne Grace this case will be heard De Novo under the provisions of Rule 1220.

Teleg  
western union  
ram

IPMFEKA SANA  
1-013223A325 11/20/72  
ICS IPMMLTA MID  
013 PD MIDLAND TEX 11-20 1004 A CST  
PMS NMEX CONSERVATION CORP A L PORTERJR  
SANTA FE NMEX

(DUPLICATE AND CORRECTED COPY)

~~CITIES SERVICE OIL CO AS JOINT INTEREST OWNER  
SUPPORTS BLACK RIVER CORP'S APPLICATIONS AND IN CASE 4763  
FOR COMPULSORY POOLING AND NON STANDARD PRORATION UNIT  
IN THE MORROW FORMATION UNDERLYING THE EAST HALF OF SEC 3  
WELL NO 2 AND IN CASE NO 4764 FOR COMPULSORY POOLING AND NON  
STANDARD PRORATION UNIT IN THE MORROW FORMATION UNDERLYING THE WEST  
HALF SEC 3 TO BE DEDICATED THE CITIES "3" FED NO. 1  
ALL IN TWP 26 SOUTH RANGE 24 EDDY CO NEW MEX *DRAIN*  
IN OUR OPINION THESE TWO WELLS WILL ADEQUATELY DRAIN THE  
PROPOSED PRORATION UNIT REQUESTED TO BE ASSIGNED TO  
THESE WELLS AND THE DRILLING OF ADDITIONAL WELL IN SEC 3 IS NOT  
JUSTIFIED~~

E F MOTTER REG ENGR CITIES SVC OIL CO

1126 EST

IPMFEKA SANA

1972 NOV 20 10 09  
7/11/72  
OIL CONSERVATION COMM  
Santa Fe  
4764

RECEIVED  
NOV 20 1972  
OIL CONSERVATION COMM  
Santa Fe

1972 NOV 21 AM 11 12

TELEPHONE  
8277  
me

QA007 NSA058

NS MDA002 DH MIDLAND TX 11-21

NMEX CONSERVATION CORP A L PORTER JR,  
SANTA FE NMEX

PLEASE CORRECT TELEGRAM DATED 11-20 FROM E F MOTTER REG ENGR  
CITIES SVC OIL CO AS FOLLOWS: PLEASE MAKE THE 14TH WORD READ  
"OUT" RPT OUT INSTAD "AND" RPT AND

ALSO .0)3-'3 .-(3 5#3.24 TEXT WORD FROM LAST OF MSG READ  
"DRAIN" INSTEAD "DRAW" RPT DRAIN INSTEAD DRAW THANK YOU  
WESTERN UNION.

BURR & COOLEY  
ATTORNEYS AND COUNSELORS AT LAW  
SUITE 152 PETROLEUM CENTER BUILDING  
FARMINGTON, NEW MEXICO  
87401

JOEL B. BURR, JR.  
WM. J. COOLEY

November 9, 1972

TELEPHONE 325-1702  
AREA CODE 505

Mr. Clarence E. Hinkle  
HINKLE, BONDURANT, COX & EATON  
P. O. Box 10  
Roswell, New Mexico 88201

Dear Clarence:

As you will recall, Oil Conservation Commission Order No. R-4354 provides that Black River Corporation is to place in escrow the production proceeds attributable to the 7/8ths working interest in the SE/4 SW/4 Section 3, Township 26 South, Range 24 East, N.M.P.M., Eddy County, New Mexico, insofar as production from the Washington Ranch-Morrow Gas Pool is concerned until such time as the title to the working interest can be judicially determined.

I am advised by my clients that Black River Corporation has opened an account at the Bank of Commerce in Carlsbad which they have delineated as an "Escrow" account; however, it is my understanding that Black River is the only authorized signatory on the account. This in my opinion is not the type of escrow account that was intended by Order No. R-4354, and I would appreciate it if you would instruct your client to place all such funds with an independent escrow agent who has sole and exclusive custody of the funds in question. I do not believe it is proper for Black River Corporation to be able to withdraw the escrow funds at will.

I am also advised by the royalty owners underlying the SE/4 SW/4 Section 3, Township 26 South, Range 24 East, that they have not yet received any royalty payments for production from the well in the W/2 of Section 3.

In view of the foregoing, I would appreciate it greatly if you would check into this matter and take the necessary steps to correct the foregoing discrepancies.

Very truly yours,

BURR & COOLEY

By  
William J. Cooley

WJC:jjh

cc: New Mexico Oil Conservation Commission ✓

Mr. Michael P. Grace



## OIL CONSERVATION COMMISSION

STATE OF NEW MEXICO

P. O. BOX 2088 - SANTA FE

87501

GOVERNOR  
BRUCE KING  
CHAIRMAN

LAND COMMISSIONER  
ALEX J. ARMIJO  
MEMBER

STATE GEOLOGIST  
A. L. PORTER, JR.  
SECRETARY - DIRECTOR

TO: ALL INTERESTED PARTIES

FROM: A. L. PORTER, Jr., SECRETARY-DIRECTOR

Due to prior commitments by members of the Commission, we will be unable to have a quorum present for the hearing which has been scheduled for November 15, 1972. Cases 4763, 4764, and 4765, all pertaining to Section 3, Township 26 South, Range 24 East, Eddy County, New Mexico, and scheduled for Hearing De Novo at the request of Rutter and Wilbanks, and Case 4796, pertaining to capacity allowable for the Grace City of Carlsbad No. 1, will therefore be continued to 9:00 o'clock a.m., November 21, 1972, in the Land Office Conference Room.

Cases 4766, 4771, and 4772, all pertaining to the W/2 of Section 4, Township 26 South, Range 24 East, will also be advertised for Hearing De Novo on that same date at the request of Michael P. and Corinne Grace.

October 24, 1972

CLARENCE E. HINKLE  
W. E. BONDURANT, JR.  
LEWIS C. COX, JR.  
PAUL W. EATON, JR.  
CONRAD E. COFFIELD  
HAROLD L. HENSLEY, JR.  
STUART D. SHANOR  
C. D. MARTIN  
PAUL J. KELLY, JR.  
J. M. LITTLE

LAW OFFICES  
HINKLE, BONDURANT, COX & EATON

600 HINKLE BUILDING

POST OFFICE BOX 10

ROSWELL, NEW MEXICO 88201

October 12, 1972

TELEPHONE (505) 622-6510

MIDLAND, TEXAS OFFICE  
521 MIDLAND TOWER  
(915) 683-4691

Mr. A. L. Porter, Jr.  
Secretary-Director  
Oil Conservation Commission  
Box 2088  
Santa Fe, New Mexico 87501

Re: Cases 4763, 4764 and 4765

Dear Mr. Porter:

The captioned cases, involving the pooling of all mineral interests in the E $\frac{1}{2}$  Section 3 and the W $\frac{1}{2}$  Section 3, Township 26 South, Range 24 East to form non-standard spacing and proration units for the production of gas from the Washington Ranch-Morrow Gas Pool, are on the Commission docket for October 18. It is our understanding that these cases are to be heard de novo upon the application of Rutter and Wilbacks Corporation, which is represented by Jason Kellahin.

We represent Black River Corporation and participated in the hearing before the examiner and because thereof I am familiar with all aspects of these cases. I made arrangements several weeks ago and have reservations to go to California on October 14 and will not return until October 30. This trip is for reasons I cannot very well postpone.

Please consider this as a motion to continue the above cases until the regular hearing of the Commission, which we understand will be held on November 15, 1972.

Yours sincerely,

HINKLE, BONDURANT, COX & EATON

By Clarence E. Hinkle  
CH

CEH:CS

KELLAHIN AND FOX  
ATTORNEYS AT LAW  
500 DON GASPAR AVENUE  
POST OFFICE BOX 1769  
SANTA FE, NEW MEXICO 87501

JASON W. KELLAHIN  
ROBERT E. FOX  
W. THOMAS KELLAHIN

TELEPHONE 982-4315  
AREA CODE 505

Oct. 11, 1972

Mr. A. L. Porter, Director  
New Mexico Oil Conservation Commission  
P. O. Box 2088  
Santa Fe, New Mexico 87501

*YBA*

Re: OCC Case No. 4765

Dear Mr. Porter:

I have been informed that Cases No. 4763 and <sup>4764</sup>4763, scheduled for hearing on the application of Rutter and Wilbanks Corporation for hearing de novo, will be continued to November 15, at the request of Mr. clarence Hinkle, attorney for Black River Corporation.

Confirming our telephone conversation, this is to request that Case No. 4765, also secheduled for hearing de novo at the request of Rutter and Willbanks, be continued to the same date for the reason this case involves the same unit as Case No. 4764, and we would utilize the same witnesses and testimony in these cases.

Yours very truly,

*Jason W. Kellahin*  
Jason W. Kellahin

JWK:ss


cc: Mr. William J. Cooley

**BLACK RIVER CORPORATION**

620 COMMERCIAL BANK TOWER  
MIDLAND, TEXAS 79701

September 25, 1972

915 682-5267



✓ State of New Mexico  
Oil Conservation Commission  
P. O. Box 2088  
Santa Fe, New Mexico

Arapahoe Gas Limited  
Suite 640 Continental Natl. Bnk. Bldg.  
3333 South Bannock Street  
Englewood, Colorado 80110

Mr. Thurman Mayes and Mahala Mayes  
Rt. 1  
Everton, Arkansas

Alice Mayes Ballard and Harley Ballard  
Frijole Route  
Carlsbad, New Mexico

Cities Service Oil Company  
Attn: Joint Interest  
P. O. Box 300  
Tulsa, Oklahoma 74101

Mr. John A. Mayes and  
Agatha Mayes  
Frijole Route  
Carlsbad, New Mexico

Amelia Mayes Miller  
4001 Jones Street  
Carlsbad, New Mexico

Michael P. Grace II and  
Corrine Grace  
P. O. Box 2062  
Santa Fe, New Mexico 87501

Re: Order No. R-4354  
Consolidated Cases Nos. 4764 abd 4765

Gentlemen:

Complying with the Commission regarding the subject order, Black River Corporation, as Operator, furnishes with this letter to the Commission and each alleged working interest owner, a schedule of actual well cost as reflected by the records of Black River Corporation. Also, be advised the required escrow account, as referred to in said order, has been placed with Commerce Bank and Trust, P. O. Drawer 1358, Carlsbad, New Mexico.

Very truly yours,

BLACK RIVER CORPORATION

*Tommy Phipps*  
Tommy Phipps  
Executive Vice President

mc/

Encls. Well Cost Summary - Cities-3-Federal #1  
Sec. 3, T-26-S, R-24-E,  
Eddy County, New Mexico

Operator - Black River Corporation, 620 Commercial Bank Tower, Midland, Texas 79701

WELL NAME - CITIES-3 FEDERAL #1

Section 3, T-26-S, R-24-E, Eddy County, New Mexico

Page 1 of

VENDOR	INVOICE #	INTANGIBLES	TANGIBLES	OPERATING
Laughlin-Simmons & Co. of Texas	3-14-72	45.00		
Forrest Miller, Consult. Geo.		946.00		
Sherman Power Tongs, Inc.	424	753.04		
Halliburton	343086	787.59		
Globe Construction Co., Inc.	372-35	2,803.11		
Iowan Drilling-U.S.	16481	70,300.00		
Ken Dickeson Signs	2069	9.88		
Washington Ranch-Damages & Water	4-4-72	4,700.00		
Drilling Overhead -28 days		903.23		
Union Supply Company	1-24105		317.35	
Union Supply Company	1-2408		10.33	
Bearing Service & Supply Co., Inc.	42058		13.40	
Rental Pipe & Supply Co.	1-5883		64.48	
Union Supply Company, Inc.	GS-1601		17,313.74	
Union Supply Company, Inc.	GS-1603		8,558.38	
Bennett Wire Service	472-32	142.83		
Cecil Horne Wire Line Service	10599	296.40		
Cecil Horne Wire Line Service	10600	265.20		
Cecil Horne Wire Line Service	10602	216.32		
Core Laboratories, Inc.	78693	2,568.80		
Champion Chemical, Inc.	52528	20.80		
Land & Marine Rental Co.	4-0290	182.96		
Schlumberger Well Service	4-5320	7,577.22		
Schlumberger Well Service	4-5256	1,291.26		
Sherman Power Tongs, Inc.	438	208.00		
Stevenson-Roach Tank Co.	3-1174	402.48		
Stevenson-Roach Tank Co.	3-1170	548.60		
Ken Dickeson Signs (Portion Inv.)	2126	9.88		
Rowan Drilling - U.S.	16526	6,164.75		
Stevenson-Roach Tank Co.	31147	296.68		
W&H Production Drilling, Inc.	32-124	641.58		
W&H Production Drilling, Inc.	42-113	1,962.14		
Stevenson-Roach Tank Co.	31146	40.85		
W&H Production Drilling, Inc.	42-107			1,176.03
Union Supply Company, Inc.	124306			223.58
Union Supply Company	124246			137.25

Forward

CITIES-3-FEDERAL #1  
Section 3, T-26-S, R-24-E, Eddy County, New Mexico

<u>VENDOR</u>	<u>INVOICE #</u>	<u>INTANGIBLES</u>	<u>TANGIBLES</u>	<u>OPERATING EXPENSE</u>
Union Supply Company, Inc.	124348		\$ 222.51	
Union Supply Company, Inc.	124238		4,682.67	
Core Laboratories, Inc.	79221	18.70		
Perfojet Services	2509	1,120.45		
Production Services Company	A-379	46.80		
West Engineering Company	372-12	130.00		
Cecil Horne Wire Line Service	1332		478.40	
Permian Anchor Service Co.	535-72		160.16	
Perfojet Services	2508		1,265.22	
Stevenson-Roach Tank Co.	5-1220		84.50	
Union Supply Co., Inc.	1-24349		378.87	
Operating Overhead - 23 1/2 Days	5-72			103.50
(\$135.00 per month rate)				
El Paso Natl. Gas-Drlg. Gas	2661	818.27		
Pittsburg(Div. of Coloma)	Ck. Credit Material	74.25 CR		
Forrest Miller-Consulting Geo.	Ck. 701	373.50		
Tony Watson-Mud Logger	Ck. 693	250.00		
James S. Johnson-Day Work	Ck. 623	413.79		
A & A Engineering Service	4056	6.76		
Globe Construction Co., Inc.	672-112	81.95		
Rowan Drilling-U. S.	16594	3,220.50		
Stevenson-Roach Tank Co. (Portion)	5-1204	55.72		
Forrest Miller-Geologist	4-72	341.00		
Nelson T. Pope	1761	251.60		
Stevenson-Roach Tank Co.	7-1309		48.62	
Union Supply Co., Inc. (Portion)	1-25696		389.88	
Globe Construction Co., Inc.				122.93
Gray Pumping Service	040-08			78.71
Union Supply Co., Inc.	1-26021			14.66
West Engineering Co. (Portion)	672-70			20.83
Overhead-August 1972	8-72			135.00

\$ 111,139.39

\$ 36,307.87

\$ 475.63

TOTAL COSTS PER BLACK RIVER  
CORPORATION'S INVOICES #133,  
#140, #146, #151, #159, #169.  
April, 1972 thru August 31, 1972.


LYNCH, CHAPPELL, ALLDAY & ALDRIDGE

RAYMOND A. LYNCH (1913-1971)  
CLOVIS G. CHAPPELL, JR.  
MARTIN L. ALLDAY  
CHARLES C. ALDRIDGE  
RANDALL LUNDY  
KENNETH W. NORDEMAN  
GARY G. WISENER  
JAMES M. ALSUP  
ROBERT A. SPEARS  
JIMMY R. COX

ATTORNEYS

201 WALL TOWERS EAST

MIDLAND, TEXAS 79701



June 23, 1972

AREA CODE 915  
683-3351

New Mexico Oil Conservation  
Commission  
Santa Fe, New Mexico

Re: W/2 of Section 3,  
T-26-S, R-24-E, NMPM,  
Eddy County, New Mexico  
Black River Corporation's  
Application for Forced  
Pooling

Gentlemen:

We have requested that a forced pooling hearing be held on July 12, 1972 covering the above described land. We believe that the following parties should be notified of this hearing:

- (1) Vera T. Craddock and Vola T. Ryan, Box 176, Queen Creek, Arizona 85242✓
- (2) J. W. Miller and wife, Patricia A. Miller, Box 4547, Midland, Texas 79701
- (3) Black River Corporation, 620 Commercial Bank Tower, Midland, Texas 79701
- (4) Arapahoe Gas Limited, 640 Continental Nat'l Bank Bldg., 3333 Bannoch, Englewood, Colorado
- (5) Max Coll, Inc., Box 1818, Roswell, N. M. 88201✓
- (6) Robert H. Hannifin, 2307 Gulf, Midland, Texas 79701
- (7) Forrest Miller, Box 540, Alpine, Texas 79830
- (8) William B. Blakemore II, Bruce Allen Blakemore Trust, Margene Blakemore Trust, Virginia Blakemore Trust and Tommy Phipps, 620 Commercial Bank Tower, Midland, Texas 79701
- (9) The Artesia Lumber Company, Box 1325, Artesia, N. M. 88210

New Mexico Oil Conservation

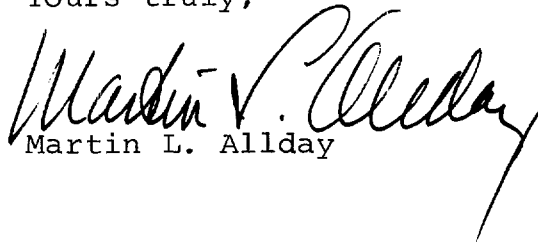
Commission

June 23, 1972


Page 2

- (10) United States Geological Service, Roswell, N. M.
- ✓ (11) Cities Service Oil Company, 800 Vaughn Bldg.,  
Midland, Texas 79701
- (12) Black River Corporation, 620 Commercial Tower ✓  
Bldg., Midland, Texas 79701
- (13) Arapahoe Gas Limited, 640 Continental Nat'l Bank  
Bldg., 3333 Bannoch, Englewood, Colorado
- (14) Helen Jones, 610 W. Estes, Midland, Texas 79701
- (15) Rutter and Wilbanks Corporation, 500 N. Big Spring,  
Midland, Texas 79701
- (16) Donald E. Cooper, 1005 Upland, Midland, Texas 79701
- (17) Robert H. Hannifin, 2307 Gulf, Midland, Texas 79701
- (18) John A. Mayes, whose wife is Agatha Mayes, Frijole  
Route, Carlsbad, New Mexico
- (19) Thurman Mayes, whose wife is Mahala Mayes, Route 1,  
Everton, Arkansas
- (20) Alice Mayes Ballard, whose husband is Harley Ballard,  
Frijole Route, Carlsbad, New Mexico
- ✓ (21) Mrs. Amelia Mayes Miller, a widow, 4001 Jones, Carls-  
bad, New Mexico.

Yours truly,

  
Martin L. Allday

MLA:jw



RAYMOND A. LYNCH (1913-1971)  
CLOVIS G. CHAPPELL, JR.  
MARTIN L. ALLDAY  
CHARLES C. ALDRIDGE  
RANDALL LUNDY  
KENNETH W. NORDEMAN  
GARY G. WISENER  
JAMES M. ALSUP  
ROBERT A. SPEARS  
JIMMY R. COX

CHAPPELL, ALLDAY & ALDRIDGE  
ATTORNEYS  
OIL CONSERVATION COMMISSION  
Santa Fe  
MIDLAND, TEXAS 79701

RAYMOND A. LYNCH (1913-1971)  
CLOVIS G. CHAPPELL, JR.  
MARTIN L. ALLDAY  
CHARLES C. ALDRIDGE  
RANDALL LUNDY  
KENNETH W. NORDEMAN  
GARY G. WISENER  
JAMES M. ALSUP  
ROBERT A. SPEARS  
JIMMY R. COX

AREA CODE 915  
683-3351

June 23, 1972

New Mexico Oil Conservation  
Commission  
Santa Fe, New Mexico

Re: E/2 of Section 3,  
T-26-S, R-24-E, NMPPM,  
Eddy County, New Mexico  
Black River Corporation's  
Application for Forced  
Pooling

Gentlemen:

We have heretofore requested a hearing on the above subject which we understand will be held July 12, 1972. The parties whom we believe it necessary to give notice to are as follows:

- ✓ (1) United States Geological Service, Roswell, N. M. ✓
- ✓ (2) Cities Service Oil Company, 800 Vaughn Bldg. ✓  
Midland, Texas 79701
- ✓ (3) Black River Corporation, 620 Commercial Bank Tower,  
Midland, Texas 79701 ✓
- ✓ (4) Arapahoe Gas Limited, 640 Continental Nat'l Bank  
Bldg., 3333 Bannoch, Englewood, Colorado
- ✓ (5) A. G. Andrikopolos, Box 88, Cheyenne, Wyoming 82001 ✓
- ✓ (6) Robert H. Hannifin, 2407 Gulf, Midland, Texas 79701 ✓
- ✓ (7) Helen Jones, 610 West Estes, Midland, Texas 79701 ✓
- ✓ (8) Rutter and Wilbanks Corporation, 500 N. Big Spring,  
Midland, Texas 79701
- ✓ (9) Donald E. Cooper, 1005 Upland, Midland, Texas 79701 ✓
- ✓ (10) William S. Miller and wife, Nora Miller, Route 1 ✓  
Box 792, Blythe, California 92225


DO NOT REPLY

Date \_\_\_\_\_

New Mexico Oil Conservation  
Commission  
June 23, 1972  
Page 2

(11) J. W. Miller and wife, Patricia A. Miller, Box 4547,  
Midland, Texas 79701

Yours truly,

A handwritten signature in black ink, appearing to read "Martin L. Allday". The signature is fluid and cursive, with a long, sweeping tail that extends downwards and to the right.

Martin L. Allday

MLA:jw


LYNCH, CHAPPELL, ALLDAY & ALDRIDGE

RAYMOND A. LYNCH (1913-1971)  
CLOVIS G. CHAPPELL, JR.  
MARTIN L. ALLDAY  
CHARLES C. ALDRIDGE  
RANDALL LUNDY  
KENNETH W. NORDEMAN  
GARY G. WISENER  
JAMES M. ALSUP  
ROBERT A. SPEARS  
JIMMY R. COX

ATTORNEYS

201 WALL TOWERS EAST  
MIDLAND, TEXAS 79701

June 22, 1972



State of New Mexico  
Oil Conservation Commission  
P. O. Box 2088  
Santa Fe, New Mexico 87501

Attention: Dan Nutter

Gentlemen:

This letter represents an application on behalf of our client, Black River Corporation, 620 Commercial Bank Tower, Midland, Texas, 79701, to force pool the interests of all working interest, royalty interest and overriding royalty interest owners as to the Morrow formation underlying all of the W/2 of Section 3, T-26-S, R-24-E, NMPM, Eddy County, New Mexico, which will be assigned to the Cities Federal No. 1 Well located 1980' FNL and 1980' FWL of said section 3.

We will appreciate your setting this application for hearing on your docket for July 12, 1972.

Yours truly,

*Martin L. Allday*  
Martin L. Allday

MLA/meb