MERIDIAN OIL

July 20, 1989

Mr. William LeMay
New Mexico Oil Conservation Division
Post Office Box 2088
Santa Fe, New Mexico 87501

Case 9729

Dear Mr. LeMay:

This is a request for administrative approval for a non-standard proration unit and non-standard location for a gas well location in the Basin Fruitland Coal Pool.

Southland Royalty Company's East #102 is located at 1310' from the South line and 1490' from the West line of Section 24, T-31-N, R-12-W, San Juan County, New Mexico, and has 320 acres dedicated.

A copy of this application is being submitted to all offset operators by certified mail with a request that they furnish your Santa Fe office with a Waiver of Objection, and return one copy to this office.

A plat showing the offset operators, well location and configuration of Section 24 is attached.

Sincerely yours,

Peggy Bradfield

Peggy Bradfield

WAIVER

_____ hereby waives objection to Southland Royalty's application for a non-standard proration unit for their East #102 as proposed above.

By: _____ Date: _____

cc: Meridian Oil Inc.
Tenneco Oil/Amoco Production
Amoco Production

Meridian Oil Inc., 3535 East 30th St., P.O. Box 4289, Farmington, New Mexico 87499-4289, Telephone 505-327-0251

SOUTHLAND ROYALTY COMPANY

Well Name East #102

Footage 1310' FSL; 1490' FWL

APPLICATION FOR NON-STANDARD PRORATION UNIT

County San Juan State New Mexico Section 23 24 Township 31N Range 12W

Remarks 1) Southland Royalty Company

2) Meridian Oil Inc.

3) Tenneco Oil Company/Amoco Production Corporation

4) Amoco Production Corporation

SOUTHLAND ROYALTY COMPANY

Well Name East #102

Footage 1310' FSL; 1490' FWL

APPLICATION FOR NON-STANDARD LOCATION

County San Juan State New Mexico Section 23/24 Township 31N Range 12W

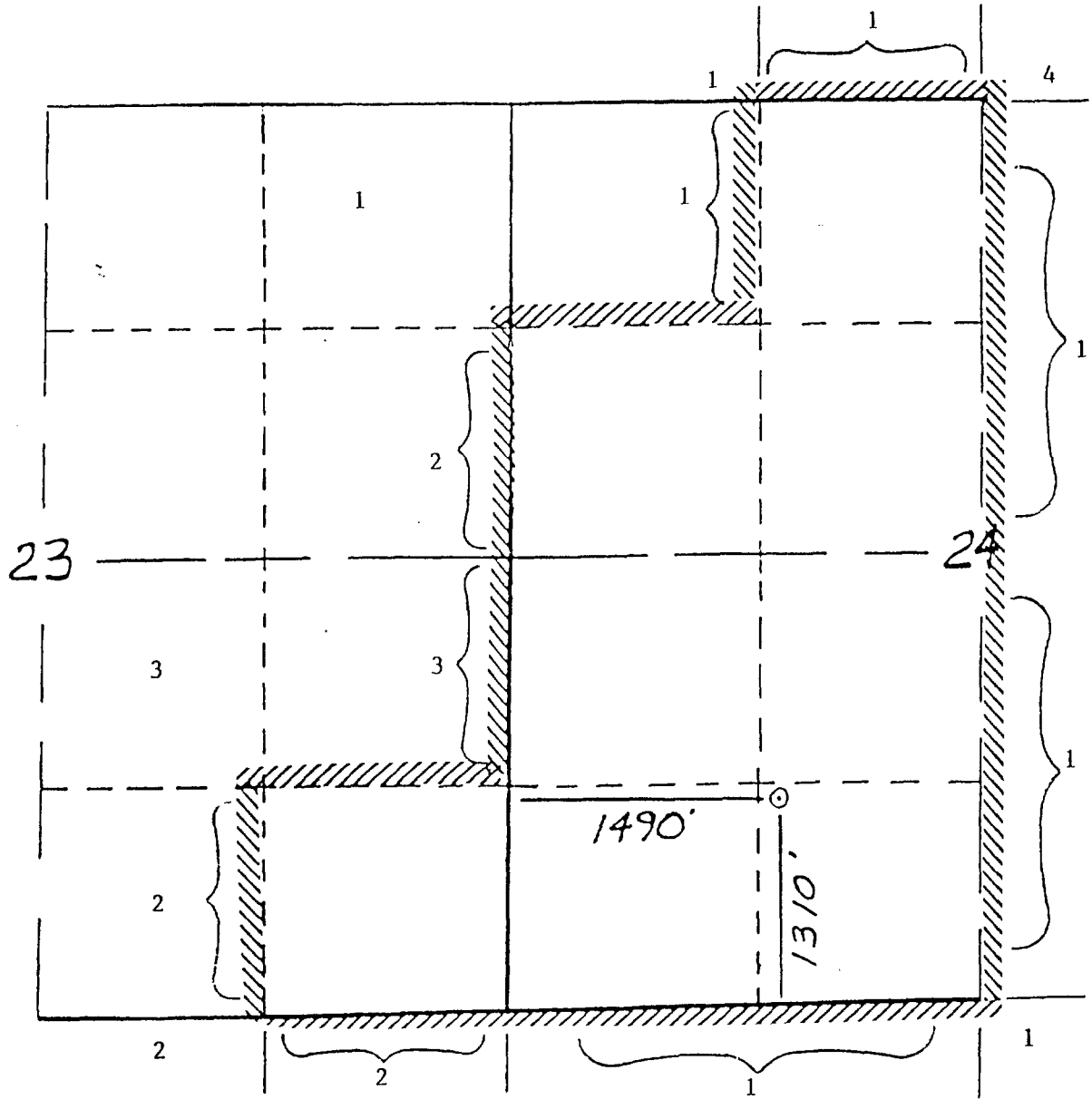

Remarks

1) Southland Royalty Company
2) Meridian Oil Inc.
3) Tenneco Oil Company/Amoco Production Corporation
4) Amoco Production Corporation

Submit to Appropriate District Office
State Lease - 4 copies
Fee Lease - 3 copies

DISTRICT I
P.O. Box 1980, Hobbs, NM 88240

DISTRICT II
P.O. Drawer DD, Artesia, NM 88210

DISTRICT III
1000 Rio Brazos Rd., Aztec, NM 87410

State of New Mexico
Energy, Minerals and Natural Resources Department

Form C-102
Revised 1-1-89

OIL CONSERVATION DIVISION

P.O. Box 2088
Santa Fe, New Mexico 87504-2088

WELL LOCATION AND ACREAGE DEDICATION PLAT

All Distances must be from the outer boundaries of the section

Operator	Lease	Well No.
Southland Royalty Company	East	102

Unit Letter	Section	Township	Range	County
N	24	31 North	12 West NMPM	San Juan

Actual Footage Location of Well: 1310 feet from the South line and 1490 feet from the West line

Ground level Elev.	Producing Formation	Pool	Dedicated Acreage:
6068			Acres

1. Outline the acreage dedicated to the subject well by colored pencil or hachure marks on the plat below.

2. If more than one lease is dedicated to the well, outline each and identify the ownership thereof (both as to working interest and royalty).

3. If more than one lease of different ownership is dedicated to the well, have the interest of all owners been consolidated by communitization, unitization, force-pooling, etc.?

☐ Yes ☐ No If answer is "yes" type of consolidation _____

If answer is "no" list the owners and tract descriptions which have actually been consolidated. (Use reverse side of this form if necessary. _____

No allowable will be assigned to the well until all interests have been consolidated (by communitization, unitization, forced-pooling, or otherwise) or until a non-standard unit, eliminating such interest, has been approved by the Division.

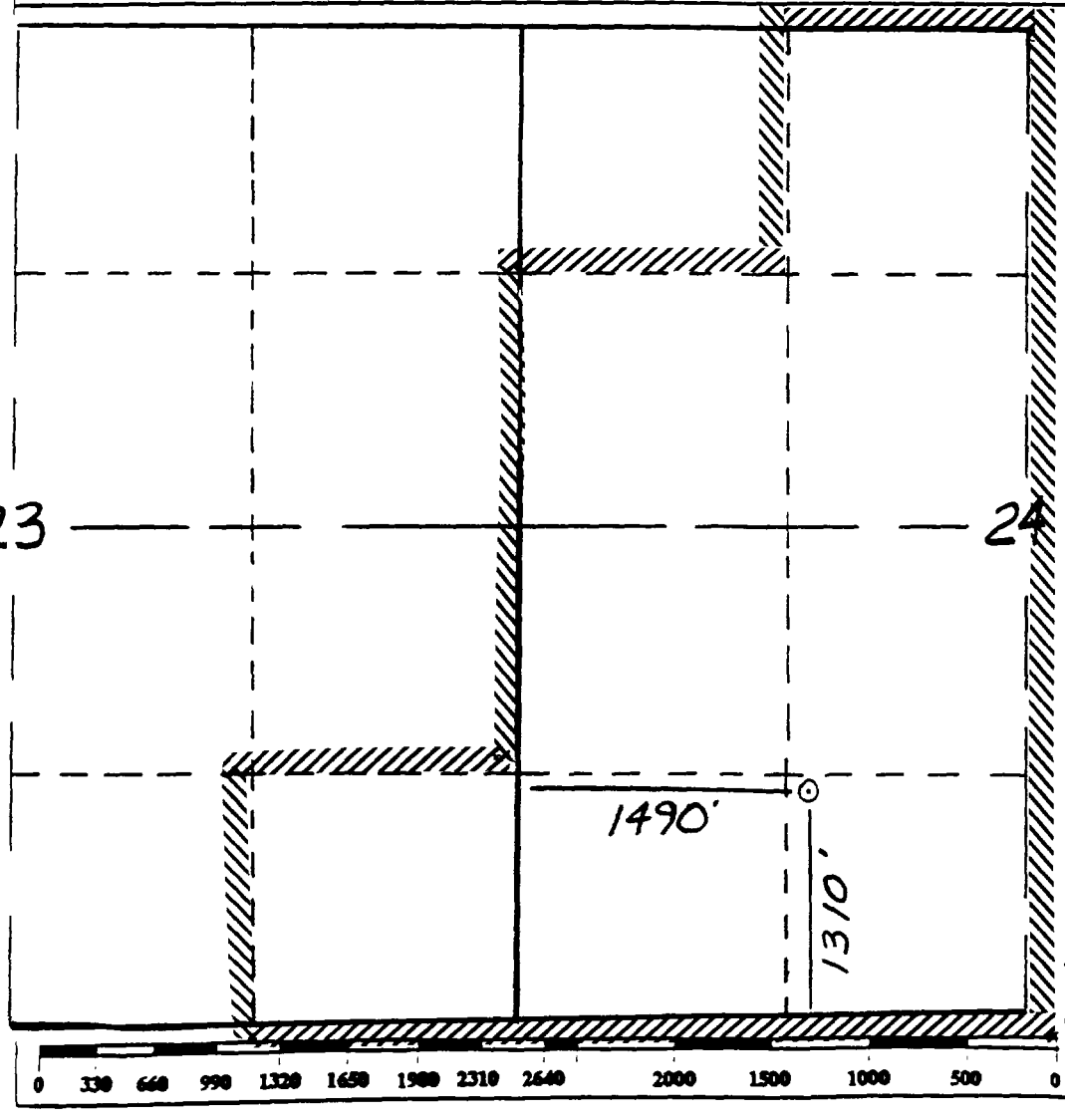

OPERATOR CERTIFICATION

I hereby certify that the information contained herein is true and complete to the best of my knowledge and belief.

Signature

Printed Name

Position

Company

Date

SURVEYOR CERTIFICATION

I hereby certify that the well location shown on this plat was plotted from field notes of actual surveys made by me or under my supervision, and that the same is true and correct to the best of my knowledge and belief.

Date Surveyed 3-6-89

Signature & Seal of Professional Surveyor Neale C. Edwards

NEALE C. EDWARDS 6857 REGISTERED LAND SURVEYOR

Certificate No. 6857

MERIDIAN OIL

RECEIVED

JUL 24 1989

OIL CONSERVATION DIV.
SANTA FE

July 20, 1989

Mr. William LeMay
New Mexico Oil Conservation Division
Post Office Box 2088
Santa Fe, New Mexico 87501

Case 9729

Dear Mr. LeMay:

This is a request for administrative approval for a non-standard proration unit and non-standard location for a gas well location in the Basin Fruitland Coal Pool.

Southland Royalty Company's East #102 is located at 1310' from the South line and 1490' from the West line of Section 24, T-31-N, R-12-W, San Juan County, New Mexico, and has 320 acres dedicated.

A copy of this application is being submitted to all offset operators by certified mail with a request that they furnish your Santa Fe office with a Waiver of Objection, and return one copy to this office.

A plat showing the offset operators, well location and configuration of Section 24 is attached.

Sincerely yours,

Peggy Bradfield

Peggy Bradfield

WAIVER

MERIDIAN OIL hereby waives objection to Southland Royalty's application for a non-standard proration unit for their East #102 as proposed above.

By: _____ Date: 7/21/89

cc: Meridian Oil Inc.
Tenneco Oil/Amoco Production
Amoco Production

SOUTHLAND ROYALTY COMPANY

Well Name East #102

Footage 1310' FSL; 1490' FWL

APPLICATION FOR NON-STANDARD PRORATION UNIT

County San Juan State New Mexico Section 23 24 Township 31N Range 12W

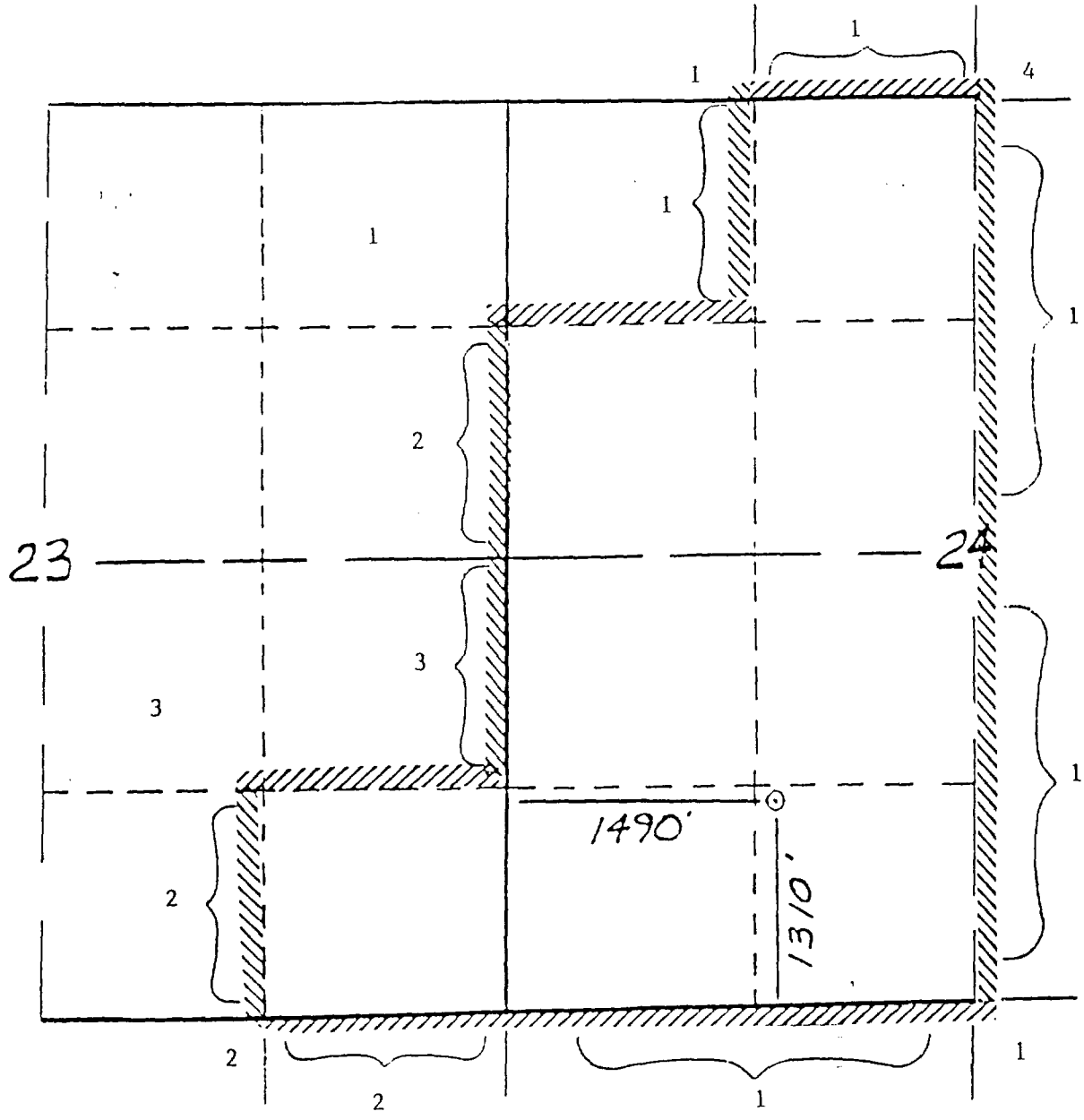

Remarks 1) Southland Royalty Company

2) Meridian Oil Inc.

3) Tenneco Oil Company/Amoco Production Corporation

4) Amoco Production Corporation

SOUTHLAND ROYALTY COMPANY

Well Name East #102

Footage 1310' FSL; 1490' FWL

APPLICATION FOR NON-STANDARD LOCATION

County San Juan State New Mexico Section 23 24 Township 31N Range 12W

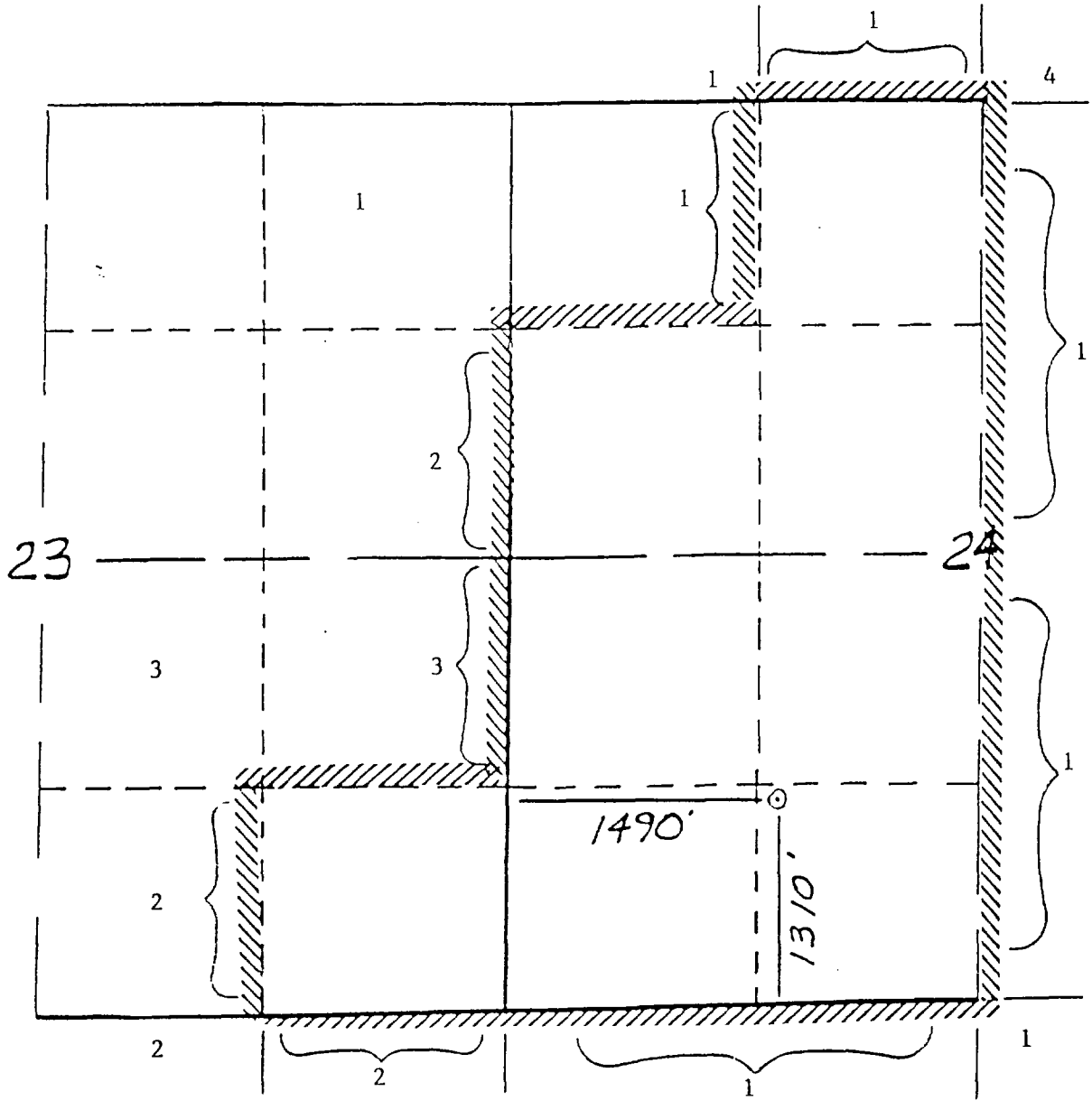

Remarks

1) Southland Royalty Company
2) Meridian Oil Inc.
3) Tenneco Oil Company/Amoco Production Corporation
4) Amoco Production Corporation

Submit to Appropriate District Office
State Lease - 4 copies
Fee Lease - 3 copies

DISTRICT I
P.O. Box 1980, Hobbs, NM 88240

DISTRICT II
P.O. Drawer DD, Artesia, NM 88210

DISTRICT III
1000 Rio Brazos Rd., Aztec, NM 87410

State of New Mexico
Energy, Minerals and Natural Resources Department

Form C-102
Revised 1-1-89

OIL CONSERVATION DIVISION

P.O. Box 2088
Santa Fe, New Mexico 87504-2088

WELL LOCATION AND ACREAGE DEDICATION PLAT

All Distances must be from the outer boundaries of the section

Operator	Lease	Well No.
Southland Royalty Company	East	102

Unit Letter	Section	Township	Range	County
N	24	31 North	12 West NMPM	San Juan

Actual Footage Location of Well:
1310 feet from the South line and 1490 feet from the West line

Ground level Elev.	Producing Formation	Pool	Dedicated Acreage:
6068			Acres

1. Outline the acreage dedicated to the subject well by colored pencil or hachure marks on the plat below.

2. If more than one lease is dedicated to the well, outline each and identify the ownership thereof (both as to working interest and royalty).

3. If more than one lease of different ownership is dedicated to the well, have the interest of all owners been consolidated by communitization, unitization, force-pooling, etc.?

☐ Yes ☐ No If answer is "yes" type of consolidation _____

If answers "no" list the owners and tract descriptions which have actually been consolidated. (Use reverse side of this form if necessary. _____

No allowable will be assigned to the well until all interests have been consolidated (by communitization, unitization, forced-pooling, or otherwise) or until a non-standard unit, eliminating such interest, has been approved by the Division.

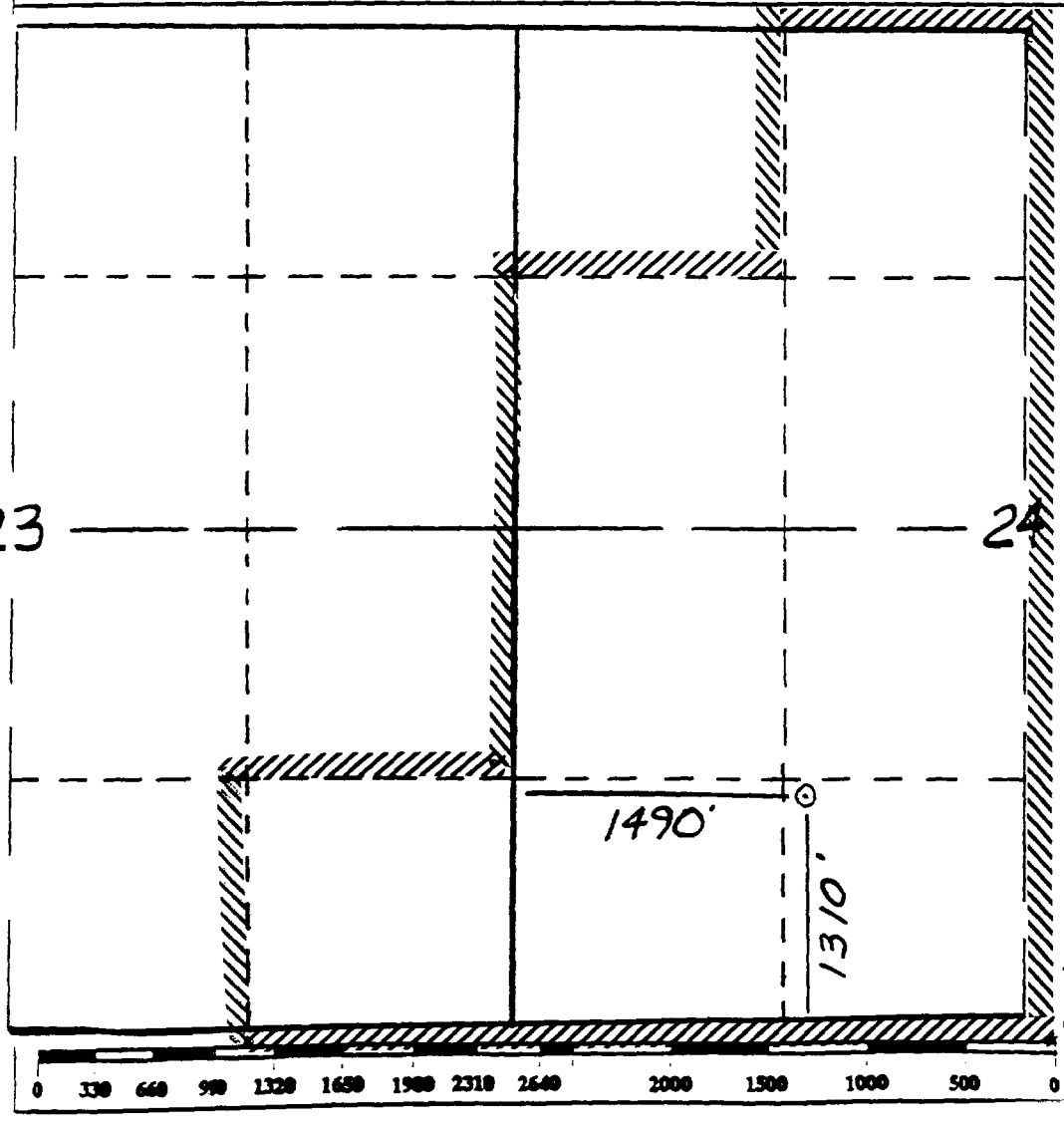

OPERATOR CERTIFICATION

I hereby certify that the information contained herein is true and complete to the best of my knowledge and belief.

Signature

Printed Name

Position

Company

Date

SURVEYOR CERTIFICATION

I hereby certify that the well location shown on this plat was plotted from field notes of actual surveys made by me or under my supervision, and that the same is true and correct to the best of my knowledge and belief.

Date Surveyed 3-6-89

Signature & Seal of Professional Surveyor Neale C. Edwards

NEALE C. EDWARDS 6857 REGISTERED LAND SURVEYOR

Certificate No. 6857