



Production Department
Hobbs Division
North American Production

Conoco Inc.
726 East Michigan
P.O. Box 460
Hobbs, NM 88241
(505) 397-5800

August 11, 1989

RECEIVED

AUG 14 1989

OIL CONSERVATION DIV.
SANTA FE

Case 7748

Mr. Michael Stogner
New Mexico Oil Conservation Division
P. O. Box 2088
Santa Fe, New Mexico 87504


Dear Mr. Stogner:

Request for Change in Order R-5008 to Create a 640-acre Gas Proration Unit Consisting of the SW/4 of Section 10 and W/2 and W/2 E/2 of Section 15, T-20-S, R-37-E, Eumont Yates Seven-Rivers Gas Pool, Lea County, New Mexico

Attached is the Application of Conoco Inc. for Examiner Hearing to consider the revision of Order R-5008 changing the Gas Proration Units for certain Eumont Gas Wells on the Britt "B" Lease. We respectfully request that this case be placed on the Examiner Docket for September 6, 1989.

Copies of this Application are being sent to all known offset operators and to other Working Interest owners in the Conoco operated Britt "B" Lease.

Yours very truly,


Hugh Ingram
Conservation Coordinator

emk

cc: Amerada Hess Corporation
1200 Milam St., Entex Bldg.
Houston, Texas 77002

Marathon Oil Company
P. O. Box 552
Midland, Texas 79702

Arco Oil and Gas Company
P. O. Box 1610
Midland, Texas 79702

Amoco Production Company
P. O. Box 39
Hobbs, New Mexico 88240

Texaco Producing, Inc.
P. O. Box 3109
Midland, Texas 79702

Chevron U.S.A., Inc.
P. O. Box 670
Hobbs, New Mexico 88240

BEFORE THE OIL CONSERVATION DIVISION
OF THE
ENERGY, MINERALS, AND NATURAL RESOURCES DEPARTMENT

IN THE MATTER OF APPLICATION OF CONOCO
INC. FOR REVISION OF ORDER R-5008 TO
REVISE THE NON-STANDARD GAS PRORATION
UNITS DESCRIBED IN SUCH ORDER AND TO
ESTABLISH A 640-ACRE NON-STANDARD GAS
PRORATION UNIT FOR ITS BRITT "B" WELLS
NO. 3, 15 AND 25, CONSISTING OF THE
SW/4 OF SECTION 10 AND THE W/2 AND W/2
E/2 OF SECTION 15, T-20-S, R-37-E, LEA
COUNTY NEW MEXICO, TO BE SIMULTANEOUSLY
DEDICATED TO THREE EXISTING GAS WELLS
AT UNORTHODOX LOCATIONS

Case 9748

A P P L I C A T I O N


Applicant, Conoco Inc., respectfully requests authority to revise the two Eumont gas proration units described in Order 5008 to eliminate the 40-acre tract being the SW/4 NW/4 of Section 10, T-20-S, R-37-E, Lea County, New Mexico, and to establish a 640-acre non-standard gas proration unit consisting of the SW/4 of Section 10 and the W/2 and W/2 E/2 of Section 15, T-20-S, R-37-E, to be simultaneously dedicated to existing Britt "B" Wells No. 3, 15 and 25 at unorthodox locations, and in support thereof will show:

1. Conoco Inc. is co-owner and operator of the Britt "B" Lease, consisting of, among other lands, the SW/4 NW/4 and S/2 of Section 10, the W/2 and W/2 E/2 of Section 15, T-20-S, R-37-E, Lea County, New Mexico.
2. Applicant intends to sell its interest in the Eumont Formation in the SW/4 NW/4 of said Section 10, such tract now being dedicated to the Britt "B" Wells No. 15 and 25.
3. That Order R-5008 should be revised to provide for a Eumont Gas proration unit assigned to the Britt "B" Wells No. 3, 15 and 25 being the SW/4 of Section 10 and the W/2 and W/2 E/2 of Section 15, T-20-S, R-37-E, Lea County, New Mexico consisting of 640 acres.
4. That all three wells of this Application have been producing from the Eumont Yates Seven-Rivers Queen Gas Pool for many years, and that granting this Application will prevent waste and will not impair the correlative rights of any party.

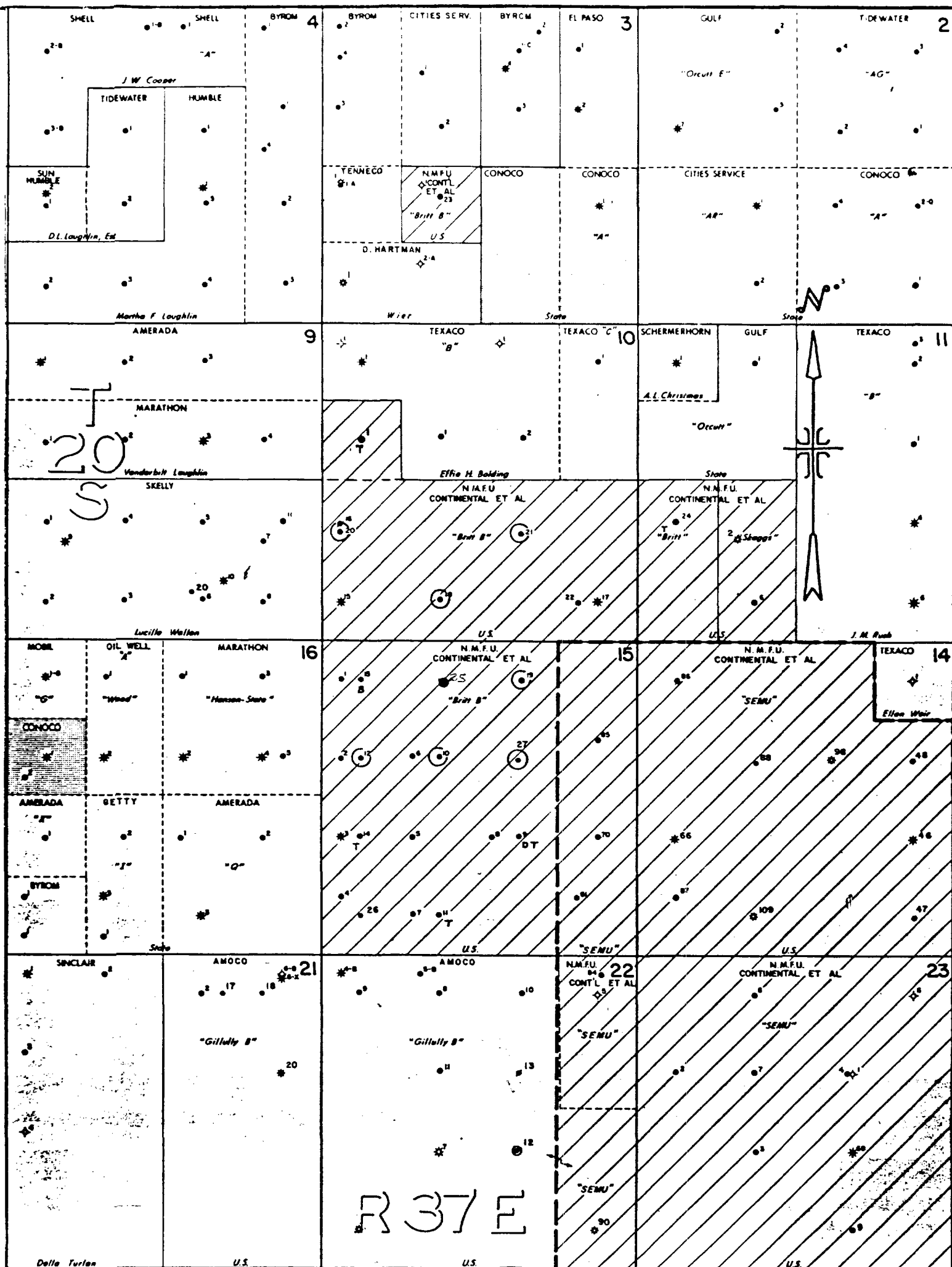
WHEREFORE, Applicant respectfully requests that this application be set for hearing before the Division's duly appointed Examiner on August 23, 1989, and upon that hearing, an order be entered altering the two gas proration units described above.

Respectfully submitted,

Conoco Inc.

By 
David L. Wacker

Division Manager
Exploration and Production
Hobbs Division



Production Department
Hobbs Division
North American Production

Conoco Inc.
726 East Michigan
P.O. Box 460
Hobbs, NM 88241
(505) 397-5800

August 11, 1989

Mr. Michael Stogner
New Mexico Oil Conservation Division
P. O. Box 2088
Santa Fe, New Mexico 87504

Case 9748


Dear Mr. Stogner:

Request for Change in Order R-5008 to Create a 640-acre Gas Proration Unit Consisting of the SW/4 of Section 10 and W/2 and W/2 E/2 of Section 15, T-20-S, R-37-E, Eumont Yates Seven-Rivers Gas Pool, Lea County, New Mexico

Attached is the Application of Conoco Inc. for Examiner Hearing to consider the revision of Order R-5008 changing the Gas Proration Units for certain Eumont Gas Wells on the Britt "B" Lease. We respectfully request that this case be placed on the Examiner Docket for September 6, 1989.

Copies of this Application are being sent to all known offset operators and to other Working Interest owners in the Conoco operated Britt "B" Lease.

Yours very truly,


Hugh Ingram
Conservation Coordinator

emk

cc: Amerada Hess Corporation
1200 Milam St., Entex Bldg.
Houston, Texas 77002

Marathon Oil Company
P. O. Box 552
Midland, Texas 79702

Arco Oil and Gas Company
P. O. Box 1610
Midland, Texas 79702

Amoco Production Company
P. O. Box 39
Hobbs, New Mexico 88240

Texaco Producing, Inc.
P. O. Box 3109
Midland, Texas 79702

Chevron U.S.A., Inc.
P. O. Box 670
Hobbs, New Mexico 88240

BEFORE THE OIL CONSERVATION DIVISION
OF THE
ENERGY, MINERALS, AND NATURAL RESOURCES DEPARTMENT

IN THE MATTER OF APPLICATION OF CONOCO
INC. FOR REVISION OF ORDER R-5008 TO
REVISE THE NON-STANDARD GAS PRORATION
UNITS DESCRIBED IN SUCH ORDER AND TO
ESTABLISH A 640-ACRE NON-STANDARD GAS
PRORATION UNIT FOR ITS BRITT "B" WELLS
NO. 3, 15 AND 25, CONSISTING OF THE
SW/4 OF SECTION 10 AND THE W/2 AND W/2
E/2 OF SECTION 15, T-20-S, R-37-E, LEA
COUNTY NEW MEXICO, TO BE SIMULTANEOUSLY
DEDICATED TO THREE EXISTING GAS WELLS
AT UNORTHODOX LOCATIONS

Case 9748

A P P L I C A T I O N


Applicant, Conoco Inc., respectfully requests authority to revise the two Eumont gas proration units described in Order 5008 to eliminate the 40-acre tract being the SW/4 NW/4 of Section 10, T-20-S, R-37-E, Lea County, New Mexico, and to establish a 640-acre non-standard gas proration unit consisting of the SW/4 of Section 10 and the W/2 and W/2 E/2 of Section 15, T-20-S, R-37-E, to be simultaneously dedicated to existing Britt "B" Wells No. 3, 15 and 25 at unorthodox locations, and in support thereof will show:

1. Conoco Inc. is co-owner and operator of the Britt "B" Lease, consisting of, among other lands, the SW/4 NW/4 and S/2 of Section 10, the W/2 and W/2 E/2 of Section 15, T-20-S, R-37-E, Lea County, New Mexico.
2. Applicant intends to sell its interest in the Eumont Formation in the SW/4 NW/4 of said Section 10, such tract now being dedicated to the Britt "B" Wells No. 15 and 25.
3. That Order R-5008 should be revised to provide for a Eumont Gas proration unit assigned to the Britt "B" Wells No. 3, 15 and 25 being the SW/4 of Section 10 and the W/2 and W/2 E/2 of Section 15, T-20-S, R-37-E, Lea County, New Mexico consisting of 640 acres.
4. That all three wells of this Application have been producing from the Eumont Yates Seven-Rivers Queen Gas Pool for many years, and that granting this Application will prevent waste and will not impair the correlative rights of any party.

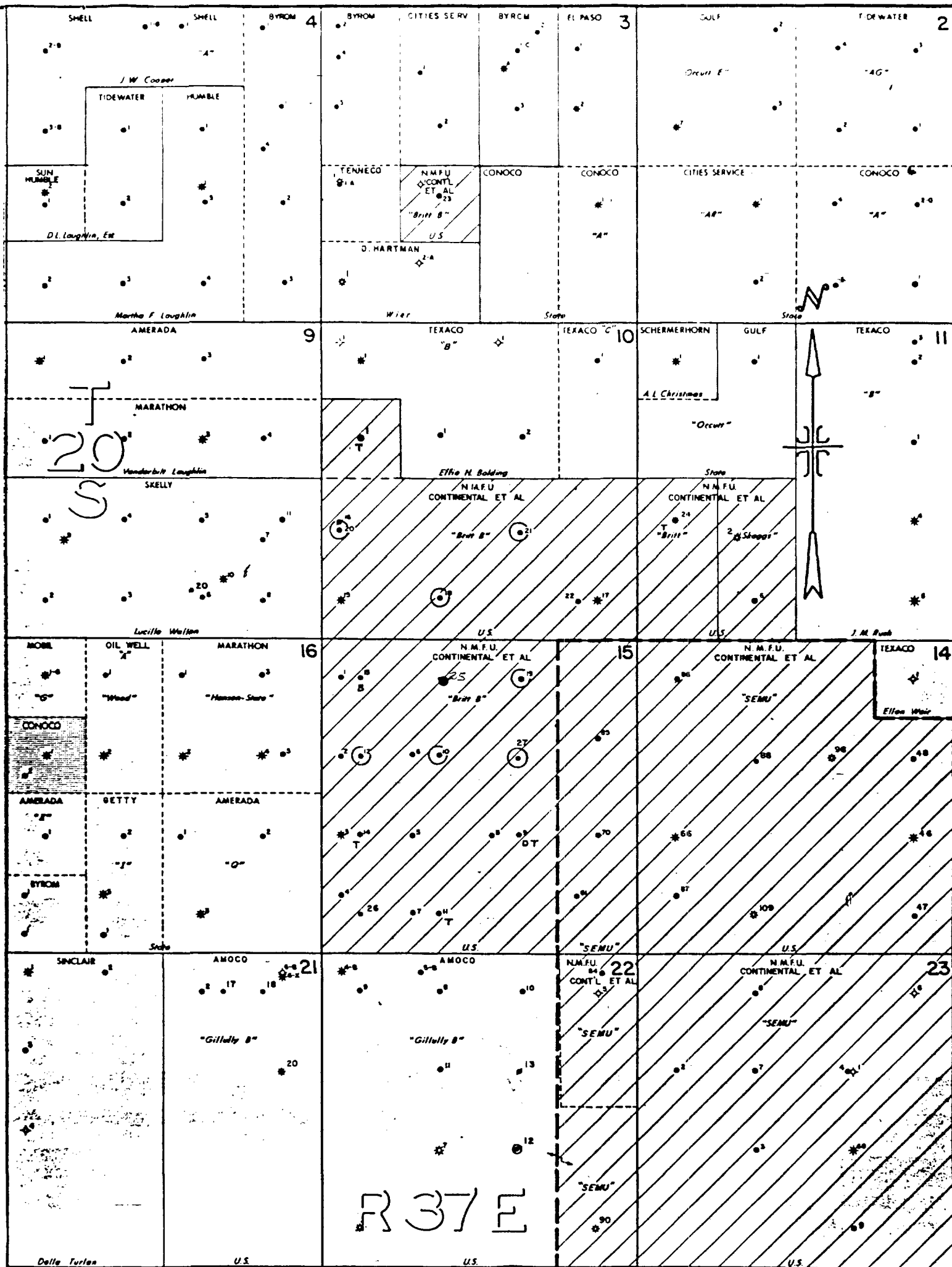
WHEREFORE, Applicant respectfully requests that this application be set for hearing before the Division's duly appointed Examiner on August 23, 1989, and upon that hearing, an order be entered altering the two gas proration units described above.

Respectfully submitted,

Conoco Inc.

By 
David L. Wacker

Division Manager
Exploration and Production
Hobbs Division



Production Department
Hobbs Division
North American Production

Conoco Inc.
726 East Michigan
P.O. Box 460
Hobbs, NM 88241
(505) 397-5800

August 11, 1989

Mr. Michael Stogner
New Mexico Oil Conservation Division
P. O. Box 2088
Santa Fe, New Mexico 87504

Case 9748


Dear Mr. Stogner:

Request for Change in Order R-5008 to Create a 640-acre Gas Proration Unit Consisting of the SW/4 of Section 10 and W/2 and W/2 E/2 of Section 15, T-20-S, R-37-E, Eumont Yates Seven-Rivers Gas Pool, Lea County, New Mexico

Attached is the Application of Conoco Inc. for Examiner Hearing to consider the revision of Order R-5008 changing the Gas Proration Units for certain Eumont Gas Wells on the Britt "B" Lease. We respectfully request that this case be placed on the Examiner Docket for September 6, 1989.

Copies of this Application are being sent to all known offset operators and to other Working Interest owners in the Conoco operated Britt "B" Lease.

Yours very truly,


Hugh Ingram
Conservation Coordinator

emk

cc: Amerada Hess Corporation
1200 Milam St., Entex Bldg.
Houston, Texas 77002

Marathon Oil Company
P. O. Box 552
Midland, Texas 79702

Arco Oil and Gas Company
P. O. Box 1610
Midland, Texas 79702

Amoco Production Company
P. O. Box 39
Hobbs, New Mexico 88240

Texaco Producing, Inc.
P. O. Box 3109
Midland, Texas 79702

Chevron U.S.A., Inc.
P. O. Box 670
Hobbs, New Mexico 88240

BEFORE THE OIL CONSERVATION DIVISION
OF THE
ENERGY, MINERALS, AND NATURAL RESOURCES DEPARTMENT

IN THE MATTER OF APPLICATION OF CONOCO
INC. FOR REVISION OF ORDER R-5008 TO
REVISE THE NON-STANDARD GAS PRORATION
UNITS DESCRIBED IN SUCH ORDER AND TO
ESTABLISH A 640-ACRE NON-STANDARD GAS
PRORATION UNIT FOR ITS BRITT "B" WELLS
NO. 3, 15 AND 25, CONSISTING OF THE
SW/4 OF SECTION 10 AND THE W/2 AND W/2
E/2 OF SECTION 15, T-20-S, R-37-E, LEA
COUNTY NEW MEXICO, TO BE SIMULTANEOUSLY
DEDICATED TO THREE EXISTING GAS WELLS
AT UNORTHODOX LOCATIONS

Case 9748

A P P L I C A T I O N


Applicant, Conoco Inc., respectfully requests authority to revise the two Eumont gas proration units described in Order 5008 to eliminate the 40-acre tract being the SW/4 NW/4 of Section 10, T-20-S, R-37-E, Lea County, New Mexico, and to establish a 640-acre non-standard gas proration unit consisting of the SW/4 of Section 10 and the W/2 and W/2 E/2 of Section 15, T-20-S, R-37-E, to be simultaneously dedicated to existing Britt "B" Wells No. 3, 15 and 25 at unorthodox locations, and in support thereof will show:

1. Conoco Inc. is co-owner and operator of the Britt "B" Lease, consisting of, among other lands, the SW/4 NW/4 and S/2 of Section 10, the W/2 and W/2 E/2 of Section 15, T-20-S, R-37-E, Lea County, New Mexico.
2. Applicant intends to sell its interest in the Eumont Formation in the SW/4 NW/4 of said Section 10, such tract now being dedicated to the Britt "B" Wells No. 15 and 25.
3. That Order R-5008 should be revised to provide for a Eumont Gas proration unit assigned to the Britt "B" Wells No. 3, 15 and 25 being the SW/4 of Section 10 and the W/2 and W/2 E/2 of Section 15, T-20-S, R-37-E, Lea County, New Mexico consisting of 640 acres.
4. That all three wells of this Application have been producing from the Eumont Yates Seven-Rivers Queen Gas Pool for many years, and that granting this Application will prevent waste and will not impair the correlative rights of any party.

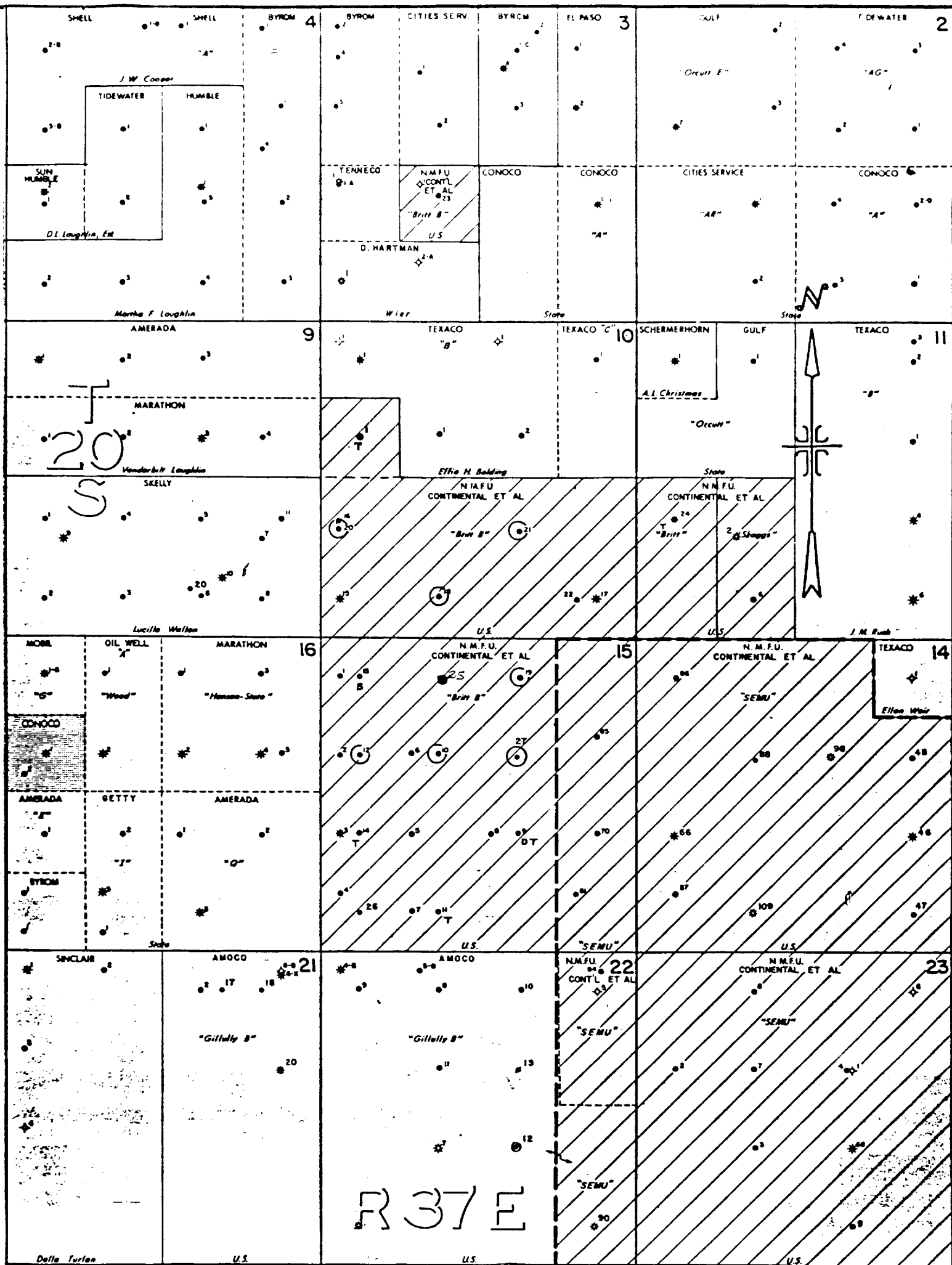
WHEREFORE, Applicant respectfully requests that this application be set for hearing before the Division's duly appointed Examiner on August 23, 1989, and upon that hearing, an order be entered altering the two gas proration units described above.

Respectfully submitted,

Conoco Inc.

By 
David L. Wacker

Division Manager
Exploration and Production
Hobbs Division





Production Department
Hobbs Division
North American Production

Conoco Inc.
726 East Michigan
P.O. Box 460
Hobbs, NM 88241
(505) 397-5800

July 24, 1989

RECEIVED

Mr. Michael Stogner
New Mexico Oil Conservation Division
P.O. Box 2088
Santa Fe, New Mexico 87504

JUL 28 1989

OIL CONSERVATION DIV.
SANTA FE

Dear Mr. Stogner:


Request For Change in Order R-5008
Providing For Two Non-Standard Gas
Proration Units and Unorthodox Locations
For Existing Eumont Gas Wells on the
Britt "B" Lease, Lea County, New Mexico

Case 9748

Attached is the Application of Conoco Inc. for Examiner Hearing to consider the revision of Order R-5008 changing the Gas Proration Units for Eumont Gas Wells on the Britt "B" Lease. We respectfully request that this case be placed on the Examiner Docket for August 23, 1989.

Copies of this Application are being sent to all known offset operators notifying them of this request.

Yours very truly,


Hugh Ingram
Conservation Coordinator

tm

cc: Amerada Hess Corporation
1200 Milam St., Entex Bldg.
Houston, TX 77002

Marathon Oil Company
P.O. Box 552
Midland, TX 79702

Amoco Production Co.
P.O. Box 39
Hobbs, NM 88240

Texaco Producing, Inc.
P.O. Box 3109
Midland, TX 79702

Revision Coming In

Hugh Ingram
8/11/89

BEFORE THE OIL CONSERVATION DIVISION
OF THE
ENERGY, MINERALS, AND NATURAL RESOURCES DEPARTMENT

IN THE MATTER OF THE APPLICATION OF
CONOCO INC. FOR REVISION OF ORDER R-5008
TO ALTER BOTH OF THE NON-STANDARD GAS
PRORATION UNITS DESCRIBED IN SUCH ORDER
PERTAINING TO THE BRITT "B" LEASE, EUMONT
YATES SEVEN-RIVERS QUEEN GAS POOL, SECTIONS
10 AND 15, T-20-S, R-37-E, LEA COUNTY, NEW
MEXICO TO DEDICATE THE SW/4 OF SAID SECTION
10 TO BRITT "B" WELL NO. 15 AND DEDICATE
THE W/2 AND W/2 E/2 OF SAID SECTION 15 TO
BRITT "B" WELLS NO. 3 AND 25, ALL AT
UNORTHODOX LOCATIONS

Case 9748

A P P L I C A T I O N

Applicant, Conoco Inc., respectfully requests authority to revise the two Eumont gas proration units described in Order R-5008, and to eliminate the 40-acre tract being the SW/4 NW/4 of Section 10, T-20-S, R-37-E, Lea County, New Mexico. Applicant further requests, the establishment of a 160-acre non-standard Eumont gas proration unit for its Britt "B" Well No. 15 consisting of the SW/4 of said Section 10, and a 480-acre non-standard Eumont Gas proration unit consisting of the W/2 and W/2 E/2 of Section 15, to be simultaneously dedicated to its Britt "B" Wells No. 3 and 25, all three wells at unorthodox locations, and in support thereof will show:

1. Conoco Inc. is co-owner and operator of the Britt "B" Lease consisting of, among other lands, the SW/4 NW/4 and S/2 of Section 10, the W/2 and W/2 E/2 of Section 15, T-20-S, R-37-E, Lea County, New Mexico.

2. Applicant intends to sell its interests in the Eumont Formation in the SW/4 NW/4 of said Section 10, which is not dedicated to Britt "B" Wells No. 15 and 25.

3. That Order R-5008 should be revised to assign gas proration units covering acreage retained by Conoco on its Britt "B" Lease consisting of parts of Sections 10 and 15, and necessary to the production of the three Eumont gas wells located on the Britt "B" Lease.

4. That the Eumont Gas proration unit assigned to the Britt "B" Well No. 15 should consist of 160 acres being the SW/4 of Section 10, T-20-S, R-37-E, Lea County, New Mexico.

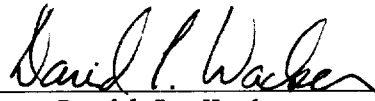
5. That the Eumont Gas proration unit assigned to the Britt "B" Wells No. 3 and 25 should consist of 480 acres being the W/2 and W/2 E/2 of Section 15, T-20-S, R-37-E, Lea County, New Mexico.

6. That all three wells of this Application have been producing from the Eumont Yates 7-Rivers Queen Gas Pool for many years and that granting this Application will prevent waste and will not impair the correlative rights of any party.

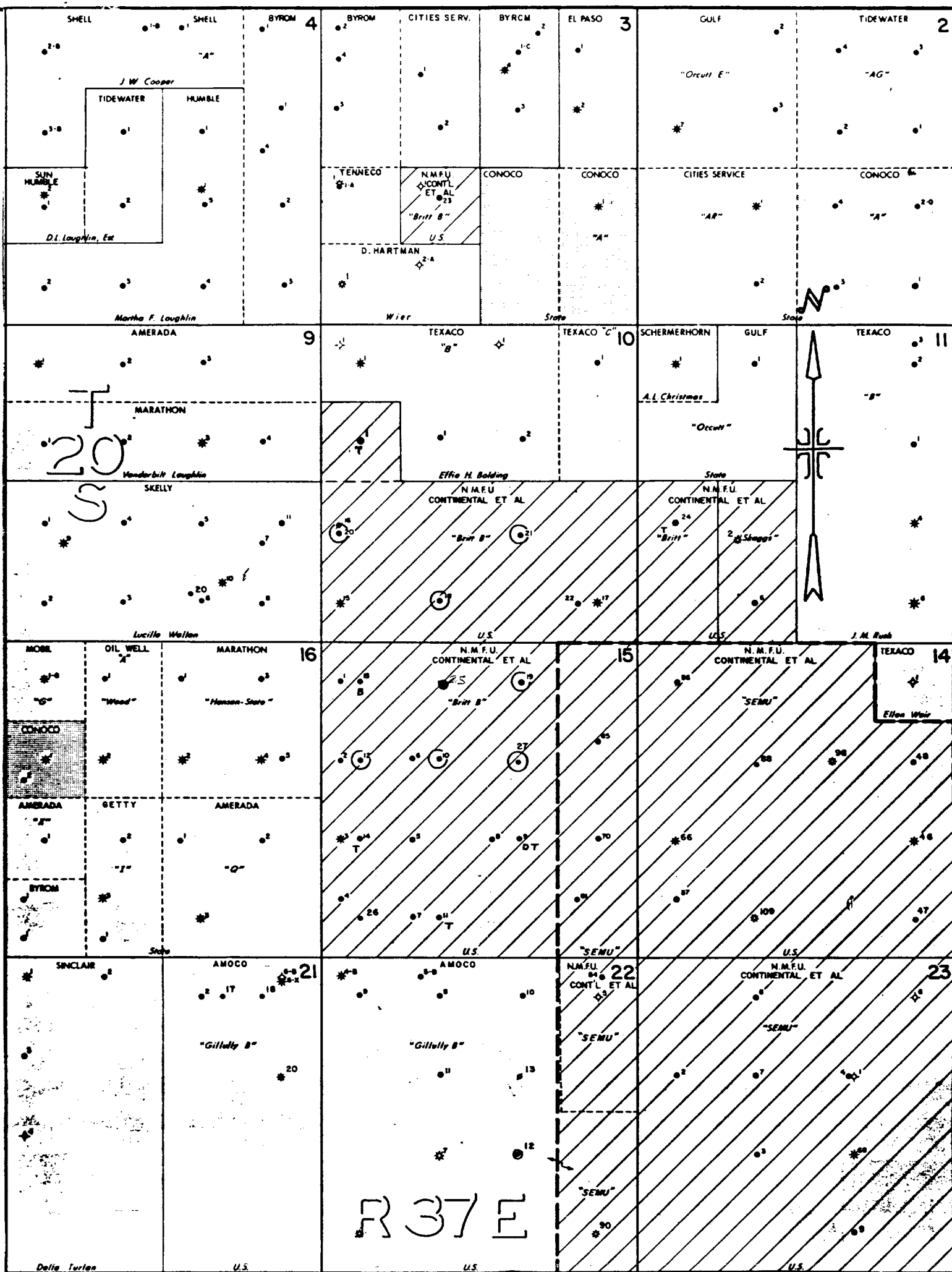
WHEREFORE, Applicant respectfully requests that this application be set for hearing before the Division's duly appointed Examiner on August 23, 1989, and upon that hearing, an order be entered altering the two gas proration units as described above.

Respectfully submitted,

Conoco Inc.

By 
David L. Wacker

Division Manager, Exploration
and Production
Hobbs Division





Production Department
Hobbs Division
North American Production

Conoco Inc.
726 East Michigan
P.O. Box 460
Hobbs, NM 88241
(505) 397-5800

July 24, 1989

RECEIVED

JUL 28 1989

OIL CONSERVATION DIV.
SANTA FE

Mr. Michael Stogner
New Mexico Oil Conservation Division
P.O. Box 2088
Santa Fe, New Mexico 87504

Dear Mr. Stogner:

Request For Change in Order R-5008
Providing For Two Non-Standard Gas
Proration Units and Unorthodox Locations
For Existing Eumont Gas Wells on the
Britt "B" Lease, Lea County, New Mexico

Case 9748

Attached is the Application of Conoco Inc. for Examiner Hearing to consider the revision of Order R-5008 changing the Gas Proration Units for Eumont Gas Wells on the Britt "B" Lease. We respectfully request that this case be placed on the Examiner Docket for August 23, 1989.

Copies of this Application are being sent to all known offset operators notifying them of this request.

Yours very truly,



Hugh Ingram
Conservation Coordinator

tm

cc: Amerada Hess Corporation
1200 Milam St., Entex Bldg.
Houston, TX 77002

Marathon Oil Company
P.O. Box 552
Midland, TX 79702

Amoco Production Co.
P.O. Box 39
Hobbs, NM 88240

Texaco Producing, Inc.
P.O. Box 3109
Midland, TX 79702

BEFORE THE OIL CONSERVATION DIVISION
OF THE
ENERGY, MINERALS, AND NATURAL RESOURCES DEPARTMENT

IN THE MATTER OF THE APPLICATION OF
CONOCO INC. FOR REVISION OF ORDER R-5008
TO ALTER BOTH OF THE NON-STANDARD GAS
PRORATION UNITS DESCRIBED IN SUCH ORDER
PERTAINING TO THE BRITT "B" LEASE, EUMONT
YATES SEVEN-RIVERS QUEEN GAS POOL, SECTIONS
10 AND 15, T-20-S, R-37-E, LEA COUNTY, NEW
MEXICO TO DEDICATE THE SW/4 OF SAID SECTION
10 TO BRITT "B" WELL NO. 15 AND DEDICATE
THE W/2 AND W/2 E/2 OF SAID SECTION 15 TO
BRITT "B" WELLS NO. 3 AND 25, ALL AT
UNORTHODOX LOCATIONS

Case 9748

A P P L I C A T I O N

Applicant, Conoco Inc., respectfully requests authority to revise the two Eumont gas proration units described in Order R-5008, and to eliminate the 40-acre tract being the SW/4 NW/4 of Section 10, T-20-S, R-37-E, Lea County, New Mexico. Applicant further requests, the establishment of a 160-acre non-standard Eumont gas proration unit for its Britt "B" Well No. 15 consisting of the SW/4 of said Section 10, and a 480-acre non-standard Eumont Gas proration unit consisting of the W/2 and W/2 E/2 of Section 15, to be simultaneously dedicated to its Britt "B" Wells No. 3 and 25, all three wells at unorthodox locations, and in support thereof will show:

1. Conoco Inc. is co-owner and operator of the Britt "B" Lease consisting of, among other lands, the SW/4 NW/4 and S/2 of Section 10, the W/2 and W/2 E/2 of Section 15, T-20-S, R-37-E, Lea County, New Mexico.

2. Applicant intends to sell its interests in the Eumont Formation in the SW/4 NW/4 of said Section 10, which is not dedicated to Britt "B" Wells No. 15 and 25.

3. That Order R-5008 should be revised to assign gas proration units covering acreage retained by Conoco on its Britt "B" Lease consisting of parts of Sections 10 and 15, and necessary to the production of the three Eumont gas wells located on the Britt "B" Lease.

4. That the Eumont Gas proration unit assigned to the Britt "B" Well No. 15 should consist of 160 acres being the SW/4 of Section 10, T-20-S, R-37-E, Lea County, New Mexico.

5. That the Eumont Gas proration unit assigned to the Britt "B" Wells No. 3 and 25 should consist of 480 acres being the W/2 and W/2 E/2 of Section 15, T-20-S, R-37-E, Lea County, New Mexico.

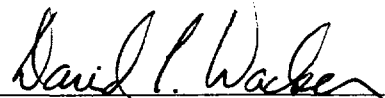
6. That all three wells of this Application have been producing from the Eumont Yates 7-Rivers Queen Gas Pool for many years and that granting this Application will prevent waste and will not impair the correlative rights of any party.

WHEREFORE, Applicant respectfully requests that this application be set for hearing before the Division's duly appointed Examiner on August 23, 1989, and upon that hearing, an order be entered altering the two gas proration units as described above.

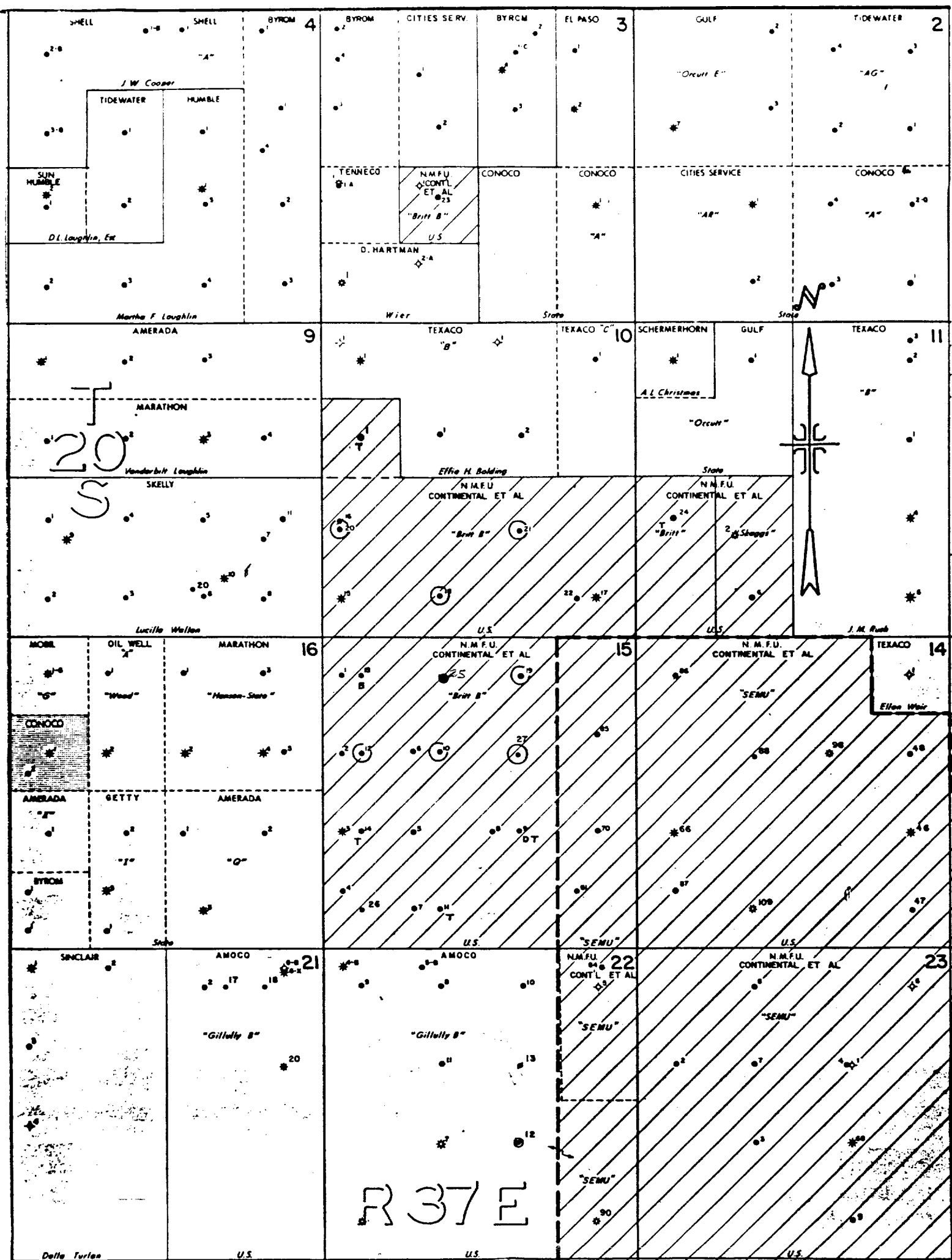
Respectfully submitted,

Conoco Inc.

By


David L. Wacker

Division Manager, Exploration
and Production
Hobbs Division





Production Department
Hobbs Division
North American Production

Conoco Inc.
726 East Michigan
P.O. Box 460
Hobbs, NM 88241
(505) 397-5800

RECEIVED

July 24, 1989

JUL 28 1989

OIL CONSERVATION DIV.
SANTA FE

Mr. Michael Stogner
New Mexico Oil Conservation Division
P.O. Box 2088
Santa Fe, New Mexico 87504

Dear Mr. Stogner:

Request For Change in Order R-5008
Providing For Two Non-Standard Gas
Proration Units and Unorthodox Locations
For Existing Eumont Gas Wells on the
Britt "B" Lease, Lea County, New Mexico

Case 9748

Attached is the Application of Conoco Inc. for Examiner Hearing to consider the revision of Order R-5008 changing the Gas Proration Units for Eumont Gas Wells on the Britt "B" Lease. We respectfully request that this case be placed on the Examiner Docket for August 23, 1989.

Copies of this Application are being sent to all known offset operators notifying them of this request.

Yours very truly,



Hugh Ingram
Conservation Coordinator

tm

cc: Amerada Hess Corporation
1200 Milam St., Entex Bldg.
Houston, TX 77002

Amoco Production Co.
P.O. Box 39
Hobbs, NM 88240

Marathon Oil Company
P.O. Box 552
Midland, TX 79702

Texaco Producing, Inc.
P.O. Box 3109
Midland, TX 79702

BEFORE THE OIL CONSERVATION DIVISION
OF THE
ENERGY, MINERALS, AND NATURAL RESOURCES DEPARTMENT

IN THE MATTER OF THE APPLICATION OF
CONOCO INC. FOR REVISION OF ORDER R-5008
TO ALTER BOTH OF THE NON-STANDARD GAS
PRORATION UNITS DESCRIBED IN SUCH ORDER
PERTAINING TO THE BRITT "B" LEASE, EUMONT
YATES SEVEN-RIVERS QUEEN GAS POOL, SECTIONS
10 AND 15, T-20-S, R-37-E, LEA COUNTY, NEW
MEXICO TO DEDICATE THE SW/4 OF SAID SECTION
10 TO BRITT "B" WELL NO. 15 AND DEDICATE
THE W/2 AND W/2 E/2 OF SAID SECTION 15 TO
BRITT "B" WELLS NO. 3 AND 25, ALL AT
UNORTHODOX LOCATIONS

Case 9748

A P P L I C A T I O N

Applicant, Conoco Inc., respectfully requests authority to revise the two Eumont gas proration units described in Order R-5008, and to eliminate the 40-acre tract being the SW/4 NW/4 of Section 10, T-20-S, R-37-E, Lea County, New Mexico. Applicant further requests, the establishment of a 160-acre non-standard Eumont gas proration unit for its Britt "B" Well No. 15 consisting of the SW/4 of said Section 10, and a 480-acre non-standard Eumont Gas proration unit consisting of the W/2 and W/2 E/2 of Section 15, to be simultaneously dedicated to its Britt "B" Wells No. 3 and 25, all three wells at unorthodox locations, and in support thereof will show:

1. Conoco Inc. is co-owner and operator of the Britt "B" Lease consisting of, among other lands, the SW/4 NW/4 and S/2 of Section 10, the W/2 and W/2 E/2 of Section 15, T-20-S, R-37-E, Lea County, New Mexico.

2. Applicant intends to sell its interests in the Eumont Formation in the SW/4 NW/4 of said Section 10, which is not dedicated to Britt "B" Wells No. 15 and 25.

3. That Order R-5008 should be revised to assign gas proration units covering acreage retained by Conoco on its Britt "B" Lease consisting of parts of Sections 10 and 15, and necessary to the production of the three Eumont gas wells located on the Britt "B" Lease.

4. That the Eumont Gas proration unit assigned to the Britt "B" Well No. 15 should consist of 160 acres being the SW/4 of Section 10, T-20-S, R-37-E, Lea County, New Mexico.

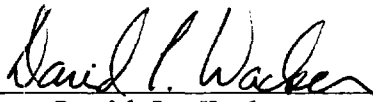
5. That the Eumont Gas proration unit assigned to the Britt "B" Wells No. 3 and 25 should consist of 480 acres being the W/2 and W/2 E/2 of Section 15, T-20-S, R-37-E, Lea County, New Mexico.

6. That all three wells of this Application have been producing from the Eumont Yates 7-Rivers Queen Gas Pool for many years and that granting this Application will prevent waste and will not impair the correlative rights of any party.

WHEREFORE, Applicant respectfully requests that this application be set for hearing before the Division's duly appointed Examiner on August 23, 1989, and upon that hearing, an order be entered altering the two gas proration units as described above.

Respectfully submitted,

Conoco Inc.

By 
David L. Wacker

Division Manager, Exploration
and Production
Hobbs Division

