


JOHN H. HENDRIX CORPORATION



(915) 684-6631
223 WEST WALL, SUITE 525
MIDLAND, TEXAS 79701

September 8, 1989

RECEIVED

SEP 12 1989

Mr. William J. LeMay, Director
New Mexico Oil Conservation Division
P. O. Box 2088
Santa Fe, New Mexico 87504-2088

OIL CONSERVATION DIVISION

Case 9780

RE: Application for an 80
Acre Non-Standard Gas
Proration Unit and Non-
Standard Location
McQuatters No. 1, N/2 NE/4
Section 11, T21S - R36E,
Lea County, New Mexico
Eumont Gas Pool

Gentlemen:

John H. Hendrix Corporation respectfully requests administrative approval for a non-standard 80 acre gas proration unit consisting of the N/2 NE/4 Section 11, T-21-S - R-36-E, Lea County, New Mexico, for a Eumont gas well, the McQuatters No. 1, to be drilled in Unit B. A lease plat is attached showing the location of this well.

The McQuatters No. 1 is a replacement well for the Amoco No. 1 McQuatters which was a Eumont gas well with the same non-standard proration unit, approved by NSP 106, but was turned over to the Chevron Eunice Monument South Unit and plugged in the Eumont.

John H. Hendrix Corporation also requests administrative approval for a non-standard location for the No. 1 McQuatters. A deeper producing well already exists at the standard location of 660' FNL and 1980' FEL.

Approval of this request will protect correlative rights, promote conservation, and encourage the efficient recovery of gas reserves. The proposed proration unit will

N.M.O.C.D.

-2-

September 8, 1989

consist of contiguous lots and lie wholly within a single governmental section. The length or width of the proration unit will not exceed 5280 feet. The well will not be located inside 330' from any lease or quarter-quarter section line.

By copy of this letter, we are notifying the offset operators of this proposed non-standard proration unit and location. If these operators have no objections we ask that they execute the attached waiver and return one copy to the NMOCD and another to me at the letterhead address.

Yours very truly,



Ronnie H. Westbrook
Vice-President

RHW/ah

Enclosures

NMOCD District I, Hobbs
Offset Operators (Certified Mail)
Amoco Production Company

Submit to Appropriate
District Office
State Lease -- 6 copies
Fee Lease -- 5 copies

State of New Mexico
Energy, Minerals and Natural Resources Department

Form C-101
Revised 1-1-89

OIL CONSERVATION DIVISION

DISTRICT I
P.O. Box 1980, Hobbs, NM 88240

DISTRICT II
P.O. Drawer DD, Artesia, NM 88210

DISTRICT III
1000 Rio Brazos Rd., Aztec, NM 87410

P.O. Box 2088
Santa Fe, New Mexico 87504-2088

API NO. (assigned by OCD on New Wells)

5. Indicate Type of Lease

STATE ☐

FEE ☒

6. State Oil & Gas Lease No.

APPLICATION FOR PERMIT TO DRILL, DEEPEN, OR PLUG BACK

1a. Type of Work:

DRILL ☒

RE-ENTER ☐

DEEPEN ☐

PLUG BACK ☐

b. Type of Well:

OIL
WELL ☐

GAS
WELL ☒

OTHER

SINGLE
ZONE ☒

MULTIPLE
ZONE ☐

7. Lease Name or Unit Agreement Name

McQuatters

2. Name of Operator

John H. Hendrix Corporation

8. Well No.

1

3. Address of Operator

223 W. Wall, Suite 525, Midland, TX 79701

9. Pool name or Wildcat

Eumont Gas

4. Well Location

Unit Letter B : 860 Feet From The North Line and 2100 Feet From The East Line

Section 11 Township 21S Range 36E NMPM Lea County

10. Proposed Depth

3650'

11. Formation

Queen

12. Rotary or C.T.

Rotary

13. Elevations (Show whether DF, RT, GR, etc.)

14. Kind & Status Plug. Bond

Blanket

15. Drilling Contractor

NA

16. Approx. Date Work will start

September 29, 1989

17.

PROPOSED CASING AND CEMENT PROGRAM

SIZE OF HOLE	SIZE OF CASING	WEIGHT PER FOOT	SETTING DEPTH	SACKS OF CEMENT	EST. TOP
11"	8-5/8"	24#	1325'	Circulate	Surface
7-7/8"	4-1/2"	10.5#	3650'	600	Surface

Blowout Preventer Attached

IN ABOVE SPACE DESCRIBE PROPOSED PROGRAM: IF PROPOSAL IS TO DEEPEN OR PLUG BACK, GIVE DATA ON PRESENT PRODUCTIVE ZONE AND PROPOSED NEW PRODUCTIVE ZONE. GIVE BLOWOUT PREVENTER PROGRAM, IF ANY.

I hereby certify that the information above is true and complete to the best of my knowledge and belief.

SIGNATURE

Ronnie H. Westbrook

TITLE

Vice-President

DATE

Sept. 11, 1989

TYPE OR PRINT NAME

Ronnie H. Westbrook

(915) TELEPHONE NO. 684-6631

(This space for State Use)

APPROVED BY

TITLE

DATE

CONDITIONS OF APPROVAL, IF ANY:

Submit to Appropriate
District Office
State Lease - 4 copies
Fee Lease - 3 copies

State of New Mexico
Energy, Minerals and Natural Resources Department

Form C-102
Revised 1-1-89

OIL CONSERVATION DIVISION

P.O. Box 2088
Santa Fe, New Mexico 87504-2088

DISTRICT I
P.O. Box 1980, Hobbs, NM 88240

DISTRICT II
P.O. Drawer DD, Artesia, NM 88210

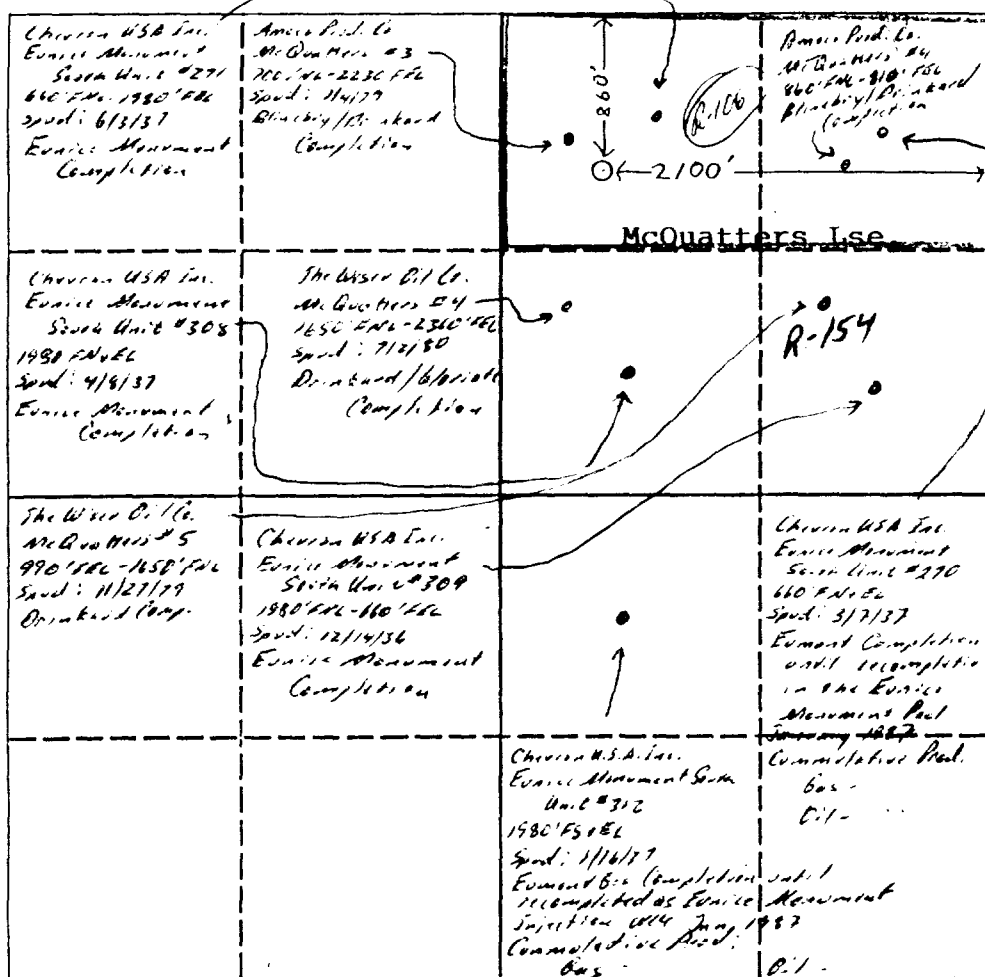
DISTRICT III
1000 Rio Brazos Rd., Aztec, NM 87410

WELL LOCATION AND ACREAGE DEDICATION PLAT

All Distances must be from the outer boundaries of the section

Operator John H. Hendrix Corporation			Lease McQuatters		Well No. 1
Unit Letter B	Section 11	Township 21S	Range 36E	County NMFM Lea	
Actual Footage Location of Well: 860 feet from the North line and 2100 feet from the East line					
Ground level Elev.		Producing Formation Yates-Seven Rivers-Queen		Pool Eumont Gas	
				Dedicated Acreage: 80 Acres	

- Outline the acreage dedicated to the subject well by colored pencil or hatchure marks on the plat below.
- If more than one lease is dedicated to the well, outline each and identify the ownership thereof (both as to working interest and royalty).
- If more than one lease of different ownership is dedicated to the well, have the interest of all owners been consolidated by communization, unitization, force-pooling, etc.?
☐ Yes ☐ No If answer is "yes" type of consolidation _____
If answer is "no" list the owners and tract descriptions which have actually been consolidated. (Use reverse side of this form if necessary).
No allowable will be assigned to the well until all interests have been consolidated (by communization, unitization, forced-pooling, or otherwise) or until a non-standard unit, eliminating such interest, has been approved by the Division.



OPERATOR CERTIFICATION

I hereby certify that the information
contained herein is true and complete to the
best of my knowledge and belief.

Signature
Ronnie H. Westbrook

Printed Name
Ronnie H. Westbrook

Position
Vice-President

Company
John H. Hendrix Corporation

Date
September 11, 1989

SURVEYOR CERTIFICATION

I hereby certify that the well location shown
on this plat was plotted from field notes of
actual surveys made by me or under my
supervision, and that the same is true and
correct to the best of my knowledge and
belief.

Date Surveyed

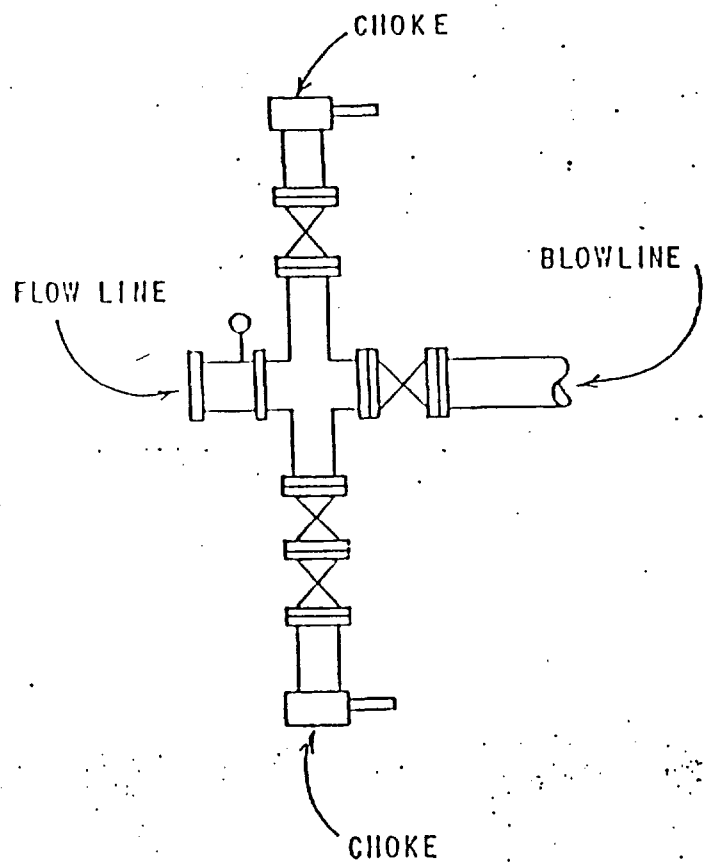
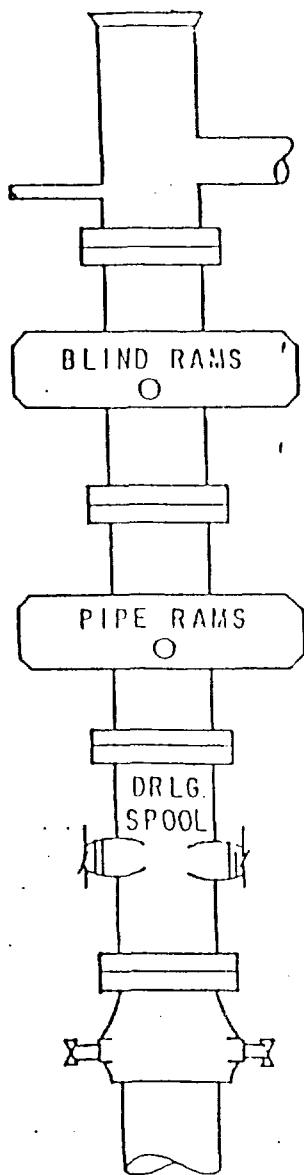
Signature & Seal of
Professional Surveyor

Certificate No.

BLOWOUT - PREVENTER ASSEMBLY

JOHN H. HENDRIX CORP.

MC QUATTERS NO. 1



RE: Non-Standard Proration Unit
and Location Request
McQuatters No. 1
N/2 NE/4 Section 11, T21S-
R36E, Lea County, New Mexico

Mr. William J. LeMay, Director
New Mexico Oil Conservation Division
P. O. Box 2088
Santa Fe, New Mexico 87504-2088

Attention: David R. Catanach

As an offset operator, the undersigned has no objection
to the Hendrix application for a non-standard location and
proration unit for the McQuatters No. 1 in the Eumont Gas.

Approved By: _____

Representing: _____

Date: _____

OFFSET OPERATORS TO
HENDRIX'S MCQUATTERS NO. 1

Chevron U.S.A., Inc.
P. O. Box 670
Hobbs, New Mexico 88240


The Wiser Oil Company
P. O. Box 192
Sistersville, W.Va. 26175

Amoco Production Company
P. O. Box 3092
Houston, Texas 77253

Lewis B. Burleson, Inc.
P. O. Box 2479
Midland, Texas 79702

Two States Oil Company
Thanksgiving Tower, Suite 960
P. O. Box 50
Dallas, Texas 75201

JOHN H. HENDRIX CORPORATION



(915) 684-6631
223 WEST WALL, SUITE 525
MIDLAND, TEXAS 79701

September 11, 1989

Case 9780

RECEIVED

SEP 12 1989

OIL CONSERVATION DIVISION

Mr. William J. LeMay, Director
New Mexico Oil Conservation Division
P. O. Box 2088
Santa Fe, New Mexico 87504-2088

Gentlemen:

Please find attached our application for an 80 Acre Non-Standard Gas Proration Unit and Non-Standard Location for our McQuatters No. 1. This proposed well is being drilled on a farmout from Amoco that expires September 30, 1989. Since it will be after this date, before this application can be approved if the normal waiting time is followed, it is respectfully requested that we be allowed to spud this well immediately in order to be able to meet the farmout deadline. We realize that no allowable can be assigned until all requirements are met. The certified survey plat will be sent as soon as it can be surveyed.

If you have any questions, please call. Thank you for your consideration of this matter.

Yours very truly,

Ronnie H. Westbrook

Ronnie H. Westbrook
Vice-President

RHW/ah

Attachments



STATE OF NEW MEXICO
ENERGY AND MINERALS DEPARTMENT
OIL CONSERVATION DIVISION
HOBBS DISTRICT OFFICE

9-13-89

GARREY CARRUTHERS
GOVERNOR

POST OFFICE BOX 2088
HOBBS NEW MEXICO 87401
(505) 393-6161

OIL CONSERVATION DIVISION
P. O. BOX 2088
SANTA FE, NEW MEXICO 87501

RE: Proposed:

MC _____
DHC _____
NSL X _____
NSP X _____
SWD _____
WFX _____
PMX _____

Gentlemen:

I have examined the application for the:

John H. Hendrix Corp. McQuatters #1-B 11-21-36
Operator ✓ Lease & Well No. Unit S-T-R

and my recommendations are as follows:

Yours very truly,

Jerry Sexton

Jerry Sexton
Supervisor, District 1


/ed

RECEIVED

SEP 15 1989

OIL CONSERVATION DIV.
SANTA FE

JOHN H. HENDRIX CORPORATION



(915) 684-6631
223 WEST WALL, SUITE 525
MIDLAND, TEXAS 79701

September 11, 1989

Case 9780

RECEIVED

SEP 12 1989

OIL CONSERVATION DIVISION

Mr. William J. LeMay, Director
New Mexico Oil Conservation Division
P. O. Box 2088
Santa Fe, New Mexico 87504-2088

Gentlemen:

Please find attached our application for an 80 Acre Non-Standard Gas Proration Unit and Non-Standard Location for our McQuatters No. 1. This proposed well is being drilled on a farmout from Amoco that expires September 30, 1989. Since it will be after this date, before this application can be approved if the normal waiting time is followed, it is respectfully requested that we be allowed to spud this well immediately in order to be able to meet the farmout deadline. We realize that no allowable can be assigned until all requirements are met. The certified survey plat will be sent as soon as it can be surveyed.

If you have any questions, please call. Thank you for your consideration of this matter.

Yours very truly,

Ronnie H. Westbrook
Ronnie H. Westbrook
Vice-President

RHW/ah

Attachments

John R. ... 9/14/89 - ... well ... BUT AT THEIR OWN RISK I am forwarding this portion of this filing to you for consideration.
Bill ... 9/12/89
Mr. ...



RECEIVED

SEP 25 1989

THE WISER OIL COMPANY
P.O. BOX 192 SISTERSVILLE, W. VA. 26175-0192
304-652-3861
fax 304-652-1314

OIL CONSERVATION DIV.
SANTA FE

John C. Wright, President & CEO
Charles P. LaRue, Vice President—Production
Richard L. Starkey, Secretary
Ronald D. Lee, Treasurer

September 22, 1989

Case 9780

Mr. William J. LeMay, Director
New Mexico Oil Conservation Division
P. O. Box 2088
Santa Fe, New Mexico 87504-2088

Attention: David R. Catanach

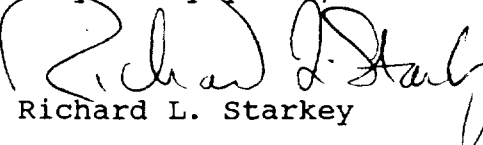
RE: Non-Standard Proration Unit
and Location Request
McQuatters No. 1
N/2 NE/4 Section 11, T21S R36E
Lea County, New Mexico

Gentlemen:

The Wiser Oil Company is an offset operator to the proposed well. The John H. Hendrix Corporation has applied for a non-standard location and proration unit for the McQuatters No. 1 in the Eumont Gas.

The Wiser Oil Company is of the opinion that a regular 160 acre proration unit should be established. The non-standard 80 acre unit would cause undue drainage of gas from the formation under The Wiser Oil Company's lease.

Very truly yours,


Richard L. Starkey

RLS/klt

RECEIVED

SEP 18 1989

OIL CONSERVATION DIV.
SANTA FE

RE: Non-Standard Proration Unit
and Location Request
McQuatters No. 1
N/2 NE/4 Section 11, T21S-
R36E, Lea County, New Mexico

Mr. William J. LeMay, Director
New Mexico Oil Conservation Division
P. O. Box 2088
Santa Fe, New Mexico 87504-2088

Attention: David R. Catanach

As an offset operator, the undersigned has no objection
to the Hendrix application for a non-standard location and
proration unit for the McQuatters No. 1 in the Eumont Gas.

Approved By: 

Representing: LKB Inc.

Date: 9/15/89

RECEIVED

SEP 29 1989

OIL CONSERVATION DIV.
SANTA FE

RE: Non-Standard Proration Unit
and Location Request
McQuatters No. 1
N/2 NE/4 Section 11, T21S-
R36E, Lea County, New Mexico

Mr. William J. LeMay, Director
New Mexico Oil Conservation Division
P. O. Box 2088
Santa Fe, New Mexico 87504-2088

Attention: David R. Catanach

As an offset operator, the undersigned has no objection
to the Hendrix application for a non-standard location and
proration unit for the McQuatters No. 1 in the Eumont Gas.

Approved By: 

Representing: Two States Oil Company

Date: September 21, 1989



Amoco Production Company

Houston Region
501 WestLake Park Boulevard
Post Office Box 3092
Houston, Texas 77253

James F. Trickett
Regional Environmental, Safety &
Regulatory Affairs Manager

September 28, 1989

Mr. William J. LeMay, Director
New Mexico Oil Conservation Division
P. O. Box 2088
Santa Fe, New Mexico 87504-2088

Attention: David R. Catanach

File: WGW-9453-986.51NM

Non-Standard Proration Unit
and Location Request
McQuatters No. 1
N/2 NE/4 Section 11, T21S-
R36E, Lea County, New Mexico

As an offset operator, Amoco Production Company has no objection to John H. Hendrix's application for a non-standard location and proration unit for the McQuatters No. 1 in the Eumont Gas, located in Unit B. 860' FNL & 2100' FEL of Section 11, T21S-R36E, Lea County, New Mexico.

Yours very truly,

MLC/ewm

John H. Hendrix Corporation
223 W. Wall, Suite 525
Midland, Texas 79701

RECEIVED

OCT - 6 1989

OIL CONSERVATION DIV.
SANTA FE

RECEIVED

OCT - 2 1989

OIL CONSERVATION DIV.
SANTA FE

RE: Non-Standard Proration Unit
and Location Request
McQuatters No. 1
N/2 NE/4 Section 11, T21S-
R36E, Lea County, New Mexico

Mr. William J. LeMay, Director
New Mexico Oil Conservation Division
P. O. Box 2088
Santa Fe, New Mexico 87504-2088

Attention: David R. Catanach

As an offset operator, the undersigned has no objection to the Hendrix application for a non-standard location and proration unit for the McQuatters No. 1 in the Eumont Gas.

Approved By: Alan W. Bohling - Special Projects Engineer
Representing: Chevron U.S.A. Inc.
Date: September 29, 1989