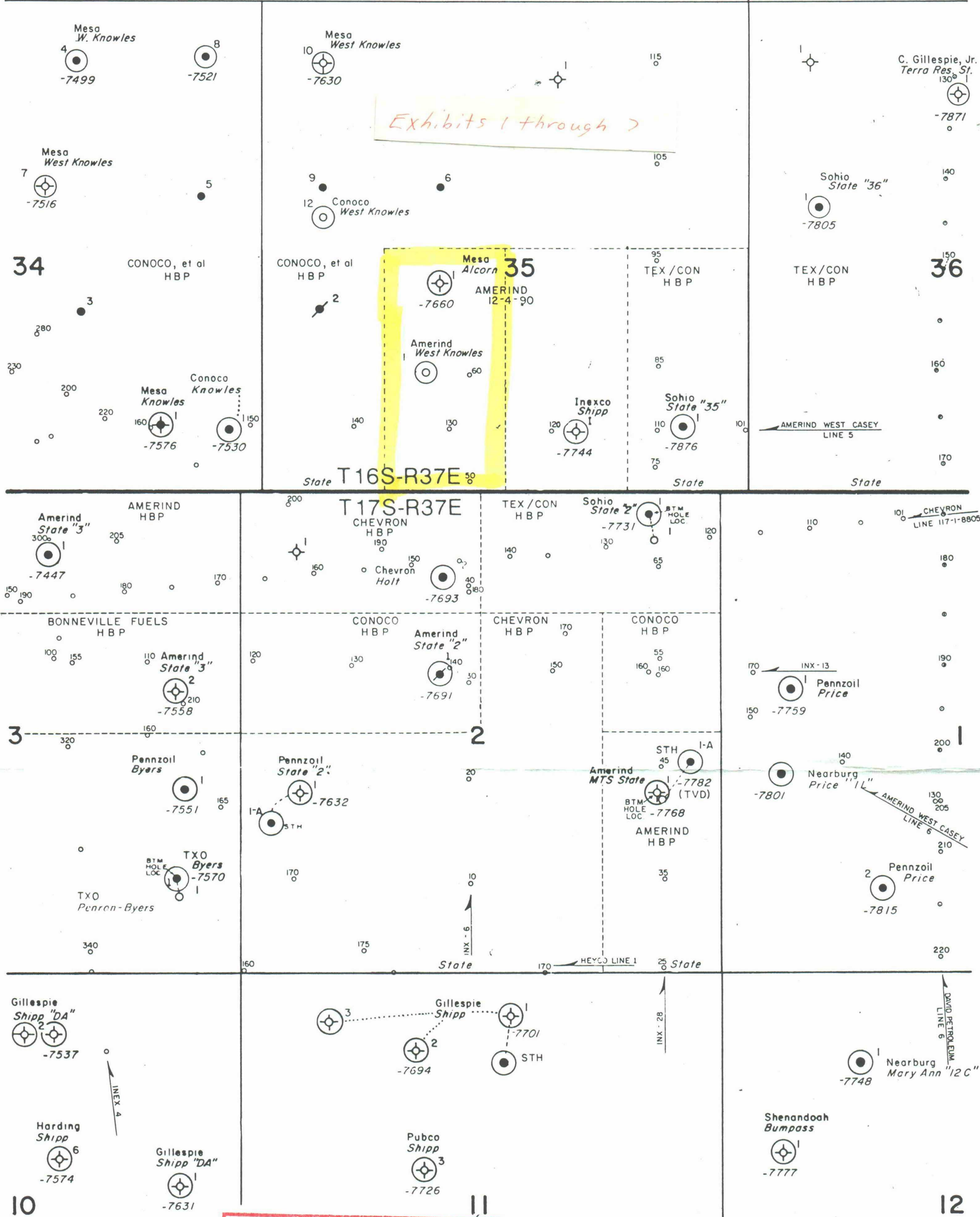


Exhibits 1 through 7



BEFORE EXAMINER CATANACH  
OIL CONSERVATION DIVISION  
AMERIND EXHIBIT NO. 1  
CASE NO. 9934

LEGEND

- STRAWN PRODUCER
- ⊕ STRAWN DRY HOLE - SHALLOW PROD
- ⊕ STRAWN DRY HOLE
- SHALLOW WELL

LAND MAP  
W. KNOWLES PROSPECT  
SHIPP STRAWN FIELD AREA  
Lea County, New Mexico  
April, 1990  
AMERIND OIL CO.



Submit to Appropriate  
District Office  
State Lease - 4 copies  
Fee Lease - 3 copies

State of New Mexico  
Energy, Minerals and Natural Resources Department

Form C-102  
Revised 1-1-89

OIL CONSERVATION DIVISION

P.O. Box 2088  
Santa Fe, New Mexico 87504-2088

DISTRICT I

P.O. Box 1980, Hobbs, NM 88240

DISTRICT II

P.O. Drawer DD, Artesia, NM 88210

DISTRICT III

1000 Rio Brazos Rd., Aztec, NM 87410

WELL LOCATION AND ACREAGE DEDICATION PLAT

All Distances must be from the outer boundaries of the section

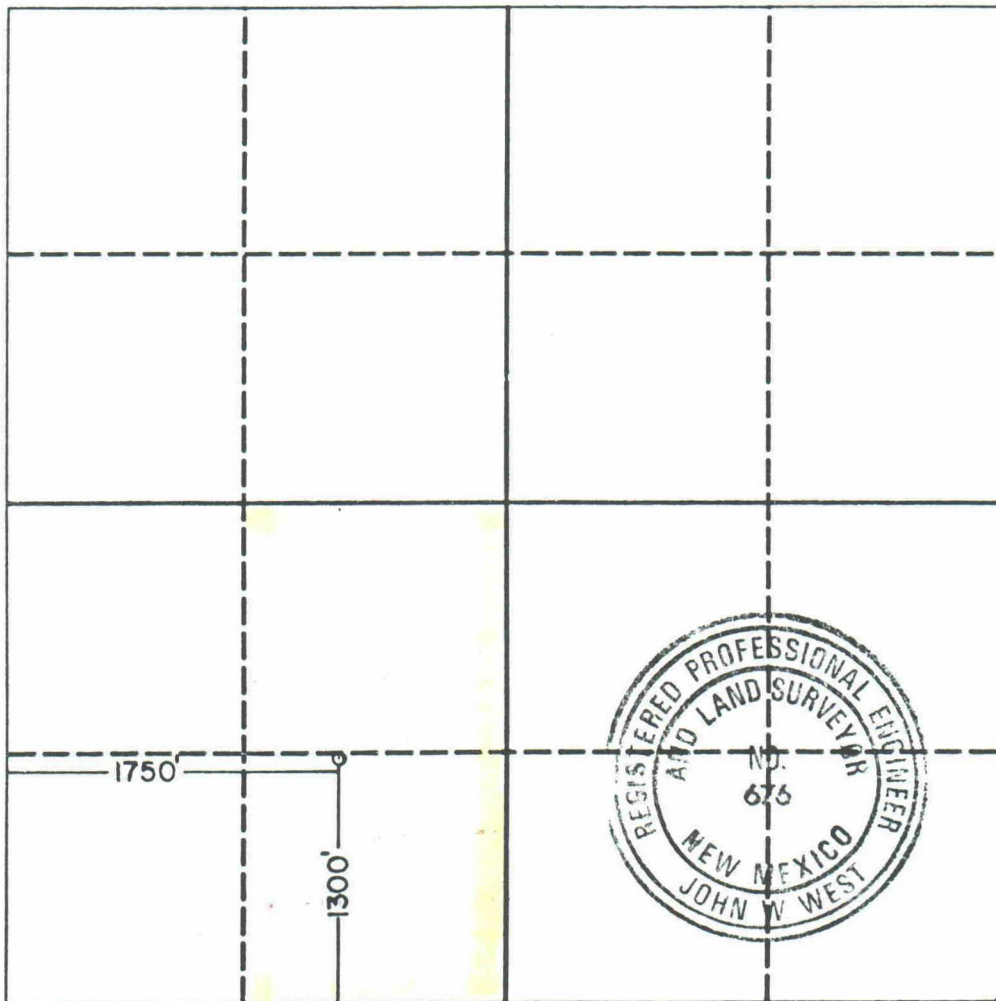
Operator AMERIND OIL COMPANY LIMITED PARTNERSHIP			Lease West Knowles		Well No. 1
Unit Letter N	Section 35	Township 16 South	Range 37 East	County Lea	
NMPM					

Actual Footage Location of Well:

1300 feet from the South line and 1750 feet from the West line

Ground level Elev. 3762.0	Producing Formation Strawn	Pool Shipp Strawn	Dedicated Acreage: 80 Acres
------------------------------	-------------------------------	----------------------	--------------------------------

1. Outline the acreage dedicated to the subject well by colored pencil or hatchure marks on the plat below.
2. If more than one lease is dedicated to the well, outline each and identify the ownership thereof (both as to working interest and royalty).
3. If more than one lease of different ownership is dedicated to the well, have the interest of all owners been consolidated by communitization, unitization, force-pooling, etc.?  
☐ Yes ☐ No If answer is "yes" type of consolidation \_\_\_\_\_  
If answer is "no" list the owners and tract descriptions which have actually been consolidated. (Use reverse side of this form if necessary.) \_\_\_\_\_  
No allowable will be assigned to the well until all interests have been consolidated (by communitization, unitization, forced-pooling, or otherwise) or until a non-standard unit, eliminating such interest, has been approved by the Division.



OPERATOR CERTIFICATION

I hereby certify that the information contained herein is true and complete to the best of my knowledge and belief.

Signature <i>Robert C. Leibrock</i>
Printed Name Robert C. Leibrock
Position Partner
Company Amerind Oil Company Limited Partnership
Date April 26, 1990

SURVEYOR CERTIFICATION

I hereby certify that the well location shown on this plat was plotted from field notes of actual surveys made by me or under my supervision, and that the same is true and correct to the best of my knowledge and belief.

Date Surveyed April 9, 1990
Signature & Seal of Professional Surveyor <i>John W. West</i>
Certificate No. JOHN W. WEST, 676 RONALD J. EIDSON, 3239

BEFORE EXAMINER CATANACH  
OIL CONSERVATION DIVISION

AMERIND EXHIBIT NO. 2

CASE NO. 9934

LIST OF OWNERS

Lea County, New Mexico  
T-16-S, R-37-E  
Section 35: E/2 SW/4

Owner	Acres	Percentage	Percentage
Conoco, Inc.	7.59	9.49	8.49*
Tom Brown, Inc.	.53	.66	.33*
H.L. Brown, Jr.	.26	.33	.16*
Elizabeth M. Brown	.26	.33	.16*
Pat Alson Ward	.3125	.39	.39
ORYX Energy	0	0	1.66*
Amerind Oil Co.	<u>71.0475</u> 80.00 ac.	<u>88.80</u> 100.00	<u>88.80</u> 100.00

\*If ORYX elects to join and pay their cost of the proposed well.

BEFORE EXAMINER CATAHOACH
OIL CONSERVATION DIVISION
AMERIND EXHIBIT NO. <u>3</u>
CASE NO. <u>9934</u>

**AMERIND OIL CO.**  
**AUTHORIZATION FOR EXPENDITURE**

SEPT 1989  
 OPERATIONS DIVISION

AMERIND EXHIBIT NO. 4  
 CASE NO. 9934

W. Knowles No. 1  
 1300' FSL & 1750' FWL  
 E/2 SW/4 Section 35, T16S, R37E  
 Shipp Strawn Field  
 Lea County, New Mexico

To drill and complete in the Strawn formation:


<u>INTANGIBLE</u>	<u>Casing Point</u>	<u>Pumping Completion</u>	<u>Total</u>
Drilling 11,750' @ \$13.00	\$153,000	\$	\$
Daywork - 3 @ \$4,250	13,000		
Drilling mud and water	10,000		
Location and surface damages	15,000		
Drill stem test	3,000		
Log and perforate	20,000	5,000	
Cementing - surface 400 sx	5,000		
- inter. 1,800 sx	18,000		
- prod. 300 sx		5,000	
Supervision	5,000	5,000	
Geological & mud logging	8,000		
Contract services & equipment rentals	5,000	15,000	
Completion unit		5,000	
Acid treatment - cleanup		5,000	
Drilling and completion overhead	5,000	2,000	
Insurance	3,000		
<b>TOTAL INTANGIBLE</b>	<b>\$263,000</b>	<b>\$ 42,000</b>	<b>\$305,000</b>

TANGIBLE

Casing							
Surface 400' 12 3/4" 35.0# J55STC	\$ 7,000	\$		\$			
Inter. 2,500' 8 5/8" 24.0# J55STC	25,000						
1,700' 8 5/8" 32.0# J55STC	25,000						
Prod. 11,400' 5 1/2" 17.0# & 20#			90,000				
Tubing 11,200' 2 7/8" 6.4# N80T&C			40,000				
Pumping equipment			60,000				
Wellhead and packer	6,000		7,000				
Tank battery & misc.			40,000				
<b>TOTAL TANGIBLE</b>	<b>\$ 63,000</b>	<b>\$237,000</b>		<b>\$300,000</b>			
Contingencies	19,000	11,000		30,000			
<b>TOTAL</b>	<b>\$345,000</b>	<b>\$290,000</b>		<b>\$635,000</b>			

RECOMMENDED BY:

APPROVED BY:

  
 Robert C. Leibrock

Date: March 20, 1990

Date: \_\_\_\_\_

**BILL SELTZER**214 WEST TEXAS, SUITE 507  
MIDLAND, TEXAS 79701

CERTIFIED MAIL

April 6, 1990

RE: T-16-S, R-37-E  
Section 35: E/2 SW/4  
W/2 SE/4  
Lea County, New Mexico  
1/256 = .625 AcrePat Alston Ward  
P. O. Box 38  
Lincoln, New Mexico

Dear Ms. Ward

I am representing Amerind Oil Co., Midland, Texas.

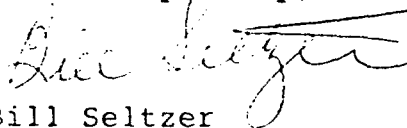
Amerind Oil Company is filing an application for an unorthodox oil well location being 1300' FSL and 1750' FWL of Section 35, T-16-S, R-35-E, Lea County, New Mexico. The E/2 of SW/4 of Section 35 will be dedicated to the test well. We are also filing an application with the Oil Conservation Division, State of New Mexico for a hearing on May 2, 1990 to compulsory pool all outstanding interest owners.

We invite you to join and pay your proportionate share of the cost of drilling and completing the test well or we will purchase an oil and gas lease on your interest and offer you \$100.00 for a 2 year paid up lease with a 3/16th royalty.

If you desire to join please execute the attached AFE and we will forward you an operating agreement.

Your immediate attention will be appreciated.

Yours very truly,

  
Bill SeltzerBS:rs  
Enclosure

BEFORE EXAMINER CATANACH
OIL CONSERVATION DIVISION
AMERIND EXHIBIT NO. <u>5</u>
CASE NO. <u>9934</u>

P 154 192 068

## RECEIPT FOR CERTIFIED MAIL

NO INSURANCE COVERAGE PROVIDED  
NOT FOR INTERNATIONAL MAIL

(See Reverse)

PS Form 3800, June 1985

Sent to Pat Alston Ward	
Street and No. PO Box 38	
P.O. State and ZIP Code Lincoln New Mexico	
Postage	\$ 25
Certified Fee	85
Special Delivery Fee	
Restricted Delivery Fee	
Return Receipt showing to whom and Date Delivered	90
Return Receipt showing to whom, Date, and Address of Delivery	
TOTAL Postage and Fees	\$ 2.00
Postmark or Date 4/6/90	

**SENDER:** Complete items 1 and 2 when additional services are desired, and complete items 3 and 4.

Put your address in the "RETURN TO" Space on the reverse side. Failure to do this will prevent this card from being returned to you. The return receipt fee will provide you the name of the person delivered to and the date of delivery. For additional fees the following services are available. Consult postmaster for fees and check box(es) for additional service(s) requested.

1. ☐ Show to whom delivered, date, and addressee's address. 2. ☐ Restricted Delivery (Extra charge)

## 3. Article Addressed to:

Ms Pat Alston Ward  
PO Box 38  
Lincoln New Mexico

## 4. Article Number

P 154 192 068

## Type of Service:

- ☐ Registered ☐ Insured  
☒ Certified ☐ COD  
☐ Express Mail ☐ Return Receipt for Merchandise

Always obtain signature of addressee or agent and DATE DELIVERED.

## 5. Signature — Address

X Pat Alston Ward

## 6. Signature — Agent

X

## 7. Date of Delivery

4-9-90

## 8. Addressee's Address (ONLY if requested and fee paid)

P 154 192-130

RECEIPT FOR CERTIFIED MAIL

NO INSURANCE COVERAGE PROVIDED  
NOT FOR INTERNATIONAL MAIL  
(See Reverse)

PS Form 3800, June 1985

Sent to <b>Tom Brown Inc</b>	
Street and No <b>508 W. Wall Ste 500</b>	
P.O., State and ZIP <b>Midland, TX 79701</b>	
Postage	\$ <b>25</b>
Certified Fee	<b>85</b>
Special Delivery Fee	
Restricted Delivery Fee	
Return Receipt showing to whom and Date Delivered	<b>90</b>
Return Receipt showing to whom, Date, and Address of Delivery	
TOTAL Postage and Fees	\$ <b>205</b>
Postmark or Date <b>4/6/90</b>	

<p><b>SENDER:</b> Complete items 1 and 2 when additional services are desired, and complete items 3 and 4.</p> <p>Put your address in the "RETURN TO" Space on the reverse side. Failure to do this will prevent this card from being returned to you. The return receipt fee will provide you the name of the person delivered to and the date of delivery. For additional fees the following services are available. Consult postmaster for fees and check box(es) for additional service(s) requested.</p> <p>1. <input type="checkbox"/> Show to whom delivered, date, and addressee's address. (Extra charge)      2. <input type="checkbox"/> Restricted Delivery (Extra charge)</p>							
<p>3. Article Addressed to:</p> <p><b>Tom Brown Inc</b> <b>508 W Wall Ste 500</b> <b>Midland, TX 79701</b></p>	<p>4. Article Number <b>P154192130</b></p> <p>Type of Service:</p> <table border="0"> <tr> <td><input type="checkbox"/> Registered</td> <td><input type="checkbox"/> Insured</td> </tr> <tr> <td><input checked="" type="checkbox"/> Certified</td> <td><input type="checkbox"/> COD</td> </tr> <tr> <td><input type="checkbox"/> Express Mail</td> <td><input type="checkbox"/> Return Receipt for Merchandise</td> </tr> </table> <p>Always obtain signature of addressee or agent and <b>DATE DELIVERED.</b></p>	<input type="checkbox"/> Registered	<input type="checkbox"/> Insured	<input checked="" type="checkbox"/> Certified	<input type="checkbox"/> COD	<input type="checkbox"/> Express Mail	<input type="checkbox"/> Return Receipt for Merchandise
<input type="checkbox"/> Registered	<input type="checkbox"/> Insured						
<input checked="" type="checkbox"/> Certified	<input type="checkbox"/> COD						
<input type="checkbox"/> Express Mail	<input type="checkbox"/> Return Receipt for Merchandise						
<p>5. Signature — Address <b>X</b></p>	<p>8. Addressee's Address (ONLY if requested and fee paid)</p>						
<p>6. Signature — Agent <b>X</b> <i>Sandy Dominey</i></p>							
<p>7. Date of Delivery <b>4.9.90</b></p>							



**BILL SELTZER**

214 WEST TEXAS, SUITE 507  
MIDLAND, TEXAS 79701

March 20, 1990

Re: T-16-S, R-37-E  
Section 35: E/2 SW/4  
Lea County, New Mexico

TO THE ATTACHED LIST OF OWNERS:

Gentlemen:

According to a check of the records of Lea County, New Mexico, you are the owners of the leasehold interest set opposite your names on the attachment covering the captioned lands.

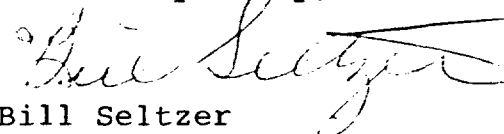
I am representing Amerind Oil Co. of Midland, Texas.

We propose to drill a 11,750' Strawn test at a legal location in the SE/4 SW/4 of Section 35, T-16-S, R-37-E on or before August 1, 1990.

We request each of you to farmout your respective interest retaining a 1/16th overriding royalty interest (deliver 75% NRI) until payout convertible to ~~25%~~ 25% Working Interest or sell your interest to Amerind for \$150.00 per net acre or participate with your interest in the drilling of the proposed test well (AFE is attached for your joinder). If you desire to join please execute the AFE and return to the undersigned and we will forward you an Operating Agreement.

We request your early attention and if you have any questions, please call the undersigned.

Yours very truly,



Bill Seltzer

Atch: AFE

cc: Amerind Oil Co.  
415 W. Wall, Suite 500  
Midland, Texs 79701

**BILL SELTZER**214 WEST TEXAS, SUITE 507  
MIDLAND, TEXAS 79701

Certified Mail

April 6, 1990

RE: T-16-S, R-37-E  
Section: 35: E/2 SW/4  
Lea County, New Mexico

TO THE ATTACHED LIST OF OWNERS:

Gentlemen:

Please refer to the attached letter dated March 20, 1990 with list of ownership and percentage of interest.

Amerind is this date filing an application for an unorthodox location of our proposed test well. New location is 1300' FSL and 1750' FWL of Section 35, T-16-S, R-37-E, acreage dedication - E/2 SW/4 of Section 35.

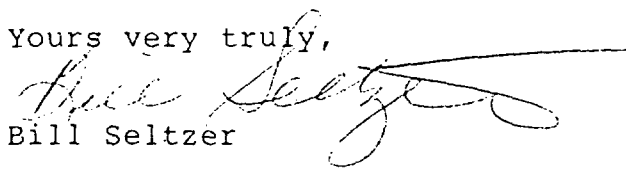
In order to eliminate excess legal expenses we are also filing an application to compulsory pool all outstanding interest owners in the proration unit.

We request each of you to respond to our request as outlined in the attached letter dated March 20, 1990.

If you desire to join please execute the attached AFE and return same to the undersigned.

If you have any questions, please call.

Yours very truly,

  
Bill SeltzerBS:rs  
Enclosure

LIST OF OWNERS

<u>Owner</u>	<u>Acres</u>	<u>Percentage</u>	<u>Percentage</u>
Conoco, Inc. 726 East Michigan Hobbs, New Mexico 88240 Attn: Mr. Mike Boney	7.59999	9.49998	8.4999*
Tom Brown, Inc. 508 West Wall, Suite 500 Midland, Texas 79701 Attn: Mr. Tom Brown	.53333	.66666	.3333*
H.L. Brown, Jr.	.26666	.33332	.16666*
Elizabeth M. Brown	.26666	.33332	.16666*
c/o H.L. Brown, Jr. P.O. Box 2237 Midland, Texas 79702			
Attn: Mr. <del>Rex Bourland</del> <i>Yeter Bourland</i>	<u>8.66664</u>	<u>10.83328</u>	
Amerind Oil Co. 415 W. Wall, Suite 500 Midland, Texas 79701 Attn: Mr. Bob Leibrock	71.33336	89.16672	89.16667
	<u>80.00000</u>	<u>100.00000</u>	
Oryx Energy Co. P. O. Box 2880 Dallas, Texas 75221-2880 Attn: Mr. Keith Nelson			1.6666
			<u>100.0000</u>

\* If Oryx joins.

P 154 192 145

RECEIPT FOR CERTIFIED MAIL

NO INSURANCE COVERAGE PROVIDED  
NOT FOR INTERNATIONAL MAIL  
(See Reverse)

PS Form 3800, June 1985

Sent to <b>Conoco, Inc</b>	
Street and No. <b>720 E. Michigan</b>	
P.O., State and ZIP Code <b>Hobbs NM</b>	
Postage	\$ <b>25</b>
Certified Fee	\$ <b>85</b>
Special Delivery Fee	
Restricted Delivery Fee	
Return Receipt showing to whom and Date Delivered	<b>90</b>
Return Receipt showing to whom, Date and Address of Delivery	
TOTAL Postage and Fees	\$ <b>200</b>
Postmark or Date <b>4/6/90</b>	

SENDER: Complete items 1 and 2 when additional services are desired, and complete items 3 and 4.

Put your address in the "RETURN TO" Space on the reverse side. Failure to do this will prevent this card from being returned to you. The return receipt fee will provide you the name of the person delivered to and the date of delivery. For additional fees the following services are available. Consult postmaster for fees and check box(es) for additional service(s) requested.

1. ☐ Show to whom delivered, date, and addressee's address. 2. ☐ Restricted Delivery (Extra charge)

3. Article Addressed to: <b>Mr Mike Bonep</b> <b>Conoco Inc</b> <b>720 E. Michigan</b> <b>Hobbs, NM 88245</b>		4. Article Number <b>P 154 192 145</b>
		Type of Service: <input type="checkbox"/> Registered <input type="checkbox"/> Insured <input checked="" type="checkbox"/> Certified <input type="checkbox"/> COD <input type="checkbox"/> Express Mail <input type="checkbox"/> Return Receipt for Merchandise
5. Signature - Address <b>X M 4-9-90</b>		8. Addressee's Address (ONLY if requested and fee paid)
6. Signature - Agent <b>X Lisa Smith</b>		
7. Date of Delivery <b>4/6/90</b>		

**BILL SELTZER**

214 WEST TEXAS, SUITE 507

MIDLAND, TEXAS 79701

March 20, 1990

Re: T-16-S, R-37-E  
Section 35: E/2 SW/4  
Lea County, New Mexico

TO THE ATTACHED LIST OF OWNERS:

Gentlemen:

According to a check of the records of Lea County, New Mexico, you are the owners of the leasehold interest set opposite your names on the attachment covering the captioned lands.

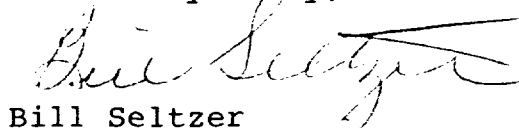
I am representing Amerind Oil Co. of Midland, Texas.

We propose to drill a 11,750' Strawn test at a legal location in the SE/4 SW/4 of Section 35, T-16-S, R-37-E on or before August 1, 1990.

We request each of you to farmout your respective interest retaining a 1/16th overriding royalty interest (deliver 75% NRI) until payout convertible to ~~a 25% Working Interest~~ or sell your interest to Amerind for \$150.00 per net acre or participate with your interest in the drilling of the proposed test well (AFE is attached for your joinder). If you desire to join please execute the AFE and return to the undersigned and we will forward you an Operating Agreement.

We request your early attention and if you have any questions, please call the undersigned.

Yours very truly,



Bill Seltzer

Atch: AFE

cc: Amerind Oil Co.  
415 W. Wall, Suite 500  
Midland, Texas 79701

**BILL SELTZER**214 WEST TEXAS, SUITE 507  
MIDLAND, TEXAS 79701

Certified Mail

April 6, 1990

RE: T-16-S, R-37-E  
Section: 35: E/2 SW/4  
Lea County, New Mexico

TO THE ATTACHED LIST OF OWNERS:

Gentlemen:

Please refer to the attached letter dated March 20, 1990 with list of ownership and percentage of interest.

Amerind is this date filing an application for an unorthodox location of our proposed test well. New location is 1300' FSL and 1750' FWL of Section 35, T-16-S, R-37-E, acreage dedication - E/2 SW/4 of Section 35.

In order to eliminate excess legal expenses we are also filing an application to compulsory pool all outstanding interest owners in the proration unit.

We request each of you to respond to our request as outlined in the attached letter dated March 20, 1990.

If you desire to join please execute the attached AFE and return same to the undersigned.

If you have any questions, please call.

Yours very truly,

  
Bill SeltzerBS:rs  
Enclosure



LIST OF OWNERS

<u>Owner</u>	<u>Acres</u>	<u>Percentage</u>	<u>Percentage</u>
Conoco, Inc. 726 East Michigan Hobbs, New Mexico 88240 Attn: Mr. Mike Boney	7.59999	9.49998	8.4999*
Tom Brown, Inc. 508 West Wall, Suite 500 Midland, Texas 79701 Attn: Mr. Tom Brown	.53333	.66666	.3333*
H.L. Brown, Jr. Elizabeth M. Brown c/o H.L. Brown, Jr. P.O. Box 2237 Midland, Texas 79702	.26666 .26666	.33332 .33332	.16666* .16666*
Attn: Mr. <del>Rex Bourland</del> <i>Peter Courtney</i>	<u>8.66664</u>	<u>10.83328</u>	
Amerind Oil Co. 415 W. Wall, Suite 500 Midland, Texas 79701 Attn: Mr. Bob Leibrock	71.33336	89.16672	89.16667
	<u>80.00000</u>	<u>100.00000</u>	
Oryx Energy Co. P. O. Box 2880 Dallas, Texas 75221-2880 Attn: Mr. Keith Nelson			1.6666
			<u>100.0000</u>

\* If Oryx joins.

P 154 192 070

POSTAGE FOR CERTIFIED MAIL

POSTAGE PROVIDED  
BY ADDRESSEE FOR MAIL

Re: Elizabeth

H L Brown Jr

Box 2237

Midland, TX 79702

25

85

95

200

SENDER: Complete items 1 and 2 when additional services are desired, and complete items 3 and 4.

Put your address in the "RETURN TO" Space on the reverse side. Failure to do this will prevent this card from being returned to you. The return receipt fee will provide you the name of the person delivered to and the date of delivery. For additional fees the following services are available. Consult postmaster for fees and check box(es) for additional service(s) requested.

1. ☐ Show to whom delivered, date, and addressee's address. (Extra charge) 2. ☐ Restricted Delivery (Extra charge)

3. Article Addressed to:

HL Brown  
Elizabeth H Brown  
c/o H L Brown, Jr  
Box 2237  
Midland, TX 79702

4. Article Number

P 154 192 070

Type of Service:

- ☐ Registered ☐ Insured  
☒ Certified ☐ COD  
☐ Express Mail ☐ Return Receipt for Merchandise

Always obtain signature of addressee or agent and DATE DELIVERED.

5. Signature — Address

X

6. Signature — Agent

X

7. Date of Delivery

4-9-90

8. Addressee's Address (ONLY if requested and fee paid)

**BILL SELTZER**

214 WEST TEXAS, SUITE 507  
MIDLAND, TEXAS 79701

March 20, 1990

Re: T-16-S, R-37-E  
Section 35: E/2 SW/4  
Lea County, New Mexico

TO THE ATTACHED LIST OF OWNERS:

Gentlemen:

According to a check of the records of Lea County, New Mexico, you are the owners of the leasehold interest set opposite your names on the attachment covering the captioned lands.

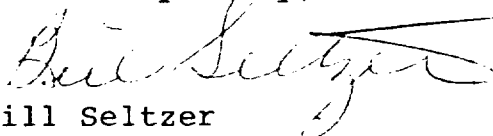
I am representing Amerind Oil Co. of Midland, Texas.

We propose to drill a 11,750' Strawn test at a legal location in the SE/4 SW/4 of Section 35, T-16-S, R-37-E on or before August 1, 1990.

We request each of you to farmout your respective interest retaining a 1/16th overriding royalty interest (deliver 75% NRI) until payout convertible to a 25% Working Interest or sell your interest to Amerind for \$150.00 per net acre or participate with your interest in the drilling of the proposed test well (AFE is attached for your joinder). If you desire to join please execute the AFE and return to the undersigned and we will forward you an Operating Agreement.

We request your early attention and if you have any questions, please call the undersigned.

Yours very truly,

  
Bill Seltzer

Atch: AFE

cc: Amerind Oil Co.  
415 W. Wall, Suite 500  
Midland, Texas 79701

**BILL SELTZER**

214 WEST TEXAS, SUITE 507  
MIDLAND, TEXAS 79701

Certified Mail

April 6, 1990

RE: T-16-S, R-37-E  
Section: 35: E/2 SW/4  
Lea County, New Mexico

TO THE ATTACHED LIST OF OWNERS:

Gentlemen:

Please refer to the attached letter dated March 20, 1990 with list of ownership and percentage of interest.

Amerind is this date filing an application for an unorthodox location of our proposed test well. New location is 1300' FSL and 1750' FWL of Section 35, T-16-S, R-37-E, acreage dedication - E/2 SW/4 of Section 35.

In order to eliminate excess legal expenses we are also filing an application to compulsory pool all outstanding interest owners in the proration unit.

We request each of you to respond to our request as outlined in the attached letter dated March 20, 1990.

If you desire to join please execute the attached AFE and return same to the undersigned.

If you have any questions, please call.

Yours very truly,

  
Bill Seltzer

BS:rs  
Enclosure

LIST OF OWNERS

<u>Owner</u>	<u>Acres</u>	<u>Percentage</u>	<u>Percentage</u>
Conoco, Inc. 726 East Michigan Hobbs, New Mexico 88240 Attn: Mr. Mike Boney	7.59999	9.49998	8.4999*
Tom Brown, Inc. 508 West Wall, Suite 500 Midland, Texas 79701 Attn: Mr. Tom Brown	.53333	.66666	.3333*
H.L. Brown, Jr. Elizabeth M. Brown c/o H.L. Brown, Jr. P.O. Box 2237 Midland, Texas 79702	.26666 .26666	.33332 .33332	.16666* .16666*
Attn: Mr. <del>Rex Bourland</del> <del>Robert Bourland</del>	<u>8.66664</u>	<u>10.83328</u>	
Amerind Oil Co.. 415 W. Wall, Suite 500 Midland, Texas 79701 Attn: Mr. Bob Leibrock	71.33336	89.16672	89.16667
	<u>80.00000</u>	<u>100.00000</u>	
Oryx Energy Co. P. O. Box 2880 Dallas, Texas 75221-2880 Attn: Mr. Keith Nelson			1.6666
			<u>100.0000</u>

\* If Oryx joins.

P 154 192 069

# RECEIPT FOR CERTIFIED MAIL

NO INSURANCE COVERAGE PROVIDED  
NOT FOR INTERNATIONAL MAIL

(See Reverse)

PS Form 3800, June 1985

Sent to <b>Onyx Energy Co</b>	
Street and No. <b>PO Box 2880</b>	
P.O. State and ZIP Code <b>Dallas, TX 75221-2880</b>	
Postage	\$ <b>25</b>
Certified Fee	<b>85</b>
Special Delivery Fee	
Restricted Delivery Fee	
Return Receipt showing to whom and Date Delivered	<b>90</b>
Return Receipt showing to whom, Date, and Address of Delivery	
TOTAL Postage and Fees	\$ <b>200</b>
Postmark or Date <b>4/6/90</b>	

SENDER: Complete items 1 and 2 when additional services are desired, and complete items 3 and 4.

Put your address in the "RETURN TO" Space on the reverse side. Failure to do this will prevent this card from being returned to you. The return receipt fee will provide you the name of the person delivered to and the date of delivery. For additional fees the following services are available. Consult postmaster for fees and check box(es) for additional service(s) requested.

1. ☐ Show to whom delivered, date, and addressee's address. (Extra charge) 2. ☐ Restricted Delivery (Extra charge)

3. Article Addressed to:

**Mr. Keith Nelson**  
**Onyx Energy Co**  
**PO Box 2880**  
**Dallas TX 75221-2880**

4. Article Number

**P 154 192 069**

Type of Service:

☐ Registered ☐ Insured  
☒ Certified ☐ COD  
☐ Express Mail ☐ Return Receipt for Merchandise

Always obtain signature of addressee or agent and DATE DELIVERED.

5. Signature - Address

X

6. Signature - Agent

X

7. Date of Delivery

**4-9-90**

8. Addressee's Address (ONLY if requested and fee paid)

**BA**



**BILL SELTZER**

214 WEST TEXAS, SUITE 507  
MIDLAND, TEXAS 79701

March 28, 1990

Oryx Energy Company  
P. O. Drawer 2880  
Dallas, Texas 75221-2880

Attn: Mr. Keith Nelson

RE: T-16-S, R-37-E  
Section 35, E/2SW, W/2SE  
Lea County, New Mexico

Dear Mr. Nelson,

On March 3, 1975 Sun Oil Company issued an oil and gas lease to Mesa Petroleum 60% (now Conoco), Tom Brown, Inc. 20%, H. L. Brown 10% and Elizabeth M. Brown 10% covering an undivided 1/30 mineral interest in the E/2 of section 34 and the captioned lands.


It appears the lease contained a 1/4th royalty on the initial producing well, then Sun had the right and option after payout to either increase its royalty to 5/16th of 8/8 or reduce its royalty to 1/8th and receive an assignment of 1/2 working interest proportionately reduced. On subsequent wells Sun will have 30 days after receipt of notice from the lessee's to commence additional wells in which to elect whether to retain its 5/16th of 8/8 royalty or to convert to a 50% working interest. (Copy of Title Opinion which discusses Sun's minerals and options).

Attached hereto is a copy of my letter dated March 20, 1990 to Conoco et al, requesting each party to farmout their interest or sell same.

We request your assistance in order that we may proceed with our plans to drill the proposed test well. (AFE is enclosed).

If you have any questions, please call.

Yours very truly,

  
Bill Seltzer

Enclosure

32890 BSI.T

*COPIES*

**BILL SELTZER**

214 WEST TEXAS, SUITE 507  
MIDLAND, TEXAS 79701

Certified Mail

April 6, 1990

RE: T-16-S, R-37-E  
Section: 35: E/2 SW/4  
Lea County, New Mexico

TO THE ATTACHED LIST OF OWNERS:

Gentlemen:

Please refer to the attached letter dated March 20, 1990 with list of ownership and percentage of interest.

Amerind is this date filing an application for an unorthodox location of our proposed test well. New location is 1300' FSL and 1750' FWL of Section 35, T-16-S, R-37-E, acreage dedication - E/2 SW/4 of Section 35.

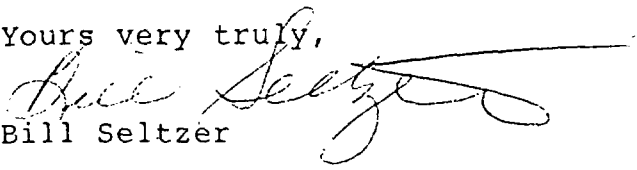
In order to eliminate excess legal expenses we are also filing an application to compulsory pool all outstanding interest owners in the proration unit.

We request each of you to respond to our request as outlined in the attached letter dated March 20, 1990.

If you desire to join please execute the attached AFE and return same to the undersigned.

If you have any questions, please call.

Yours very truly,

  
Bill Seltzer

BS:rs  
Enclosure

LIST OF OWNERS

<u>Owner</u>	<u>Acres</u>	<u>Percentage</u>	<u>Percentage</u>
Conoco, Inc. 726 East Michigan Hobbs, New Mexico 88240 Attn: Mr. Mike Boney	7.59999	9.49998	8.4999*
Tom Brown, Inc. 508 West Wall, Suite 500 Midland, Texas 79701 Attn: Mr. Tom Brown	.53333	.66666	.3333*
H.L. Brown, Jr. Elizabeth M. Brown c/o H.L. Brown, Jr. P.O. Box 2237 Midland, Texas 79702	.26666 .26666	.33332 .33332	.16666* .16666*
Attn: Mr. <del>Rex Bourland</del> Peter Courtney	<u>8.66664</u>	<u>10.83328</u>	
Amerind Oil Co. 415 W. Wall, Suite 500 Midland, Texas 79701 Attn: Mr. Bob Leibrock	71.33336	89.16672	89.16667
	<u>80.00000</u>	<u>100.00000</u>	
Oryx Energy Co. P. O. Box 2880 Dallas, Texas 75221-2880 Attn: Mr. Keith Nelson			1.6666
			<u>100.0000</u>

\* If Oryx joins.

BEFORE THE  
OIL CONSERVATION DIVISION  
NEW MEXICO DEPARTMENT OF ENERGY, MINERALS AND NATURAL RESOURCES

IN THE MATTER OF THE APPLICATION OF  
AMERIND OIL COMPANY LIMITED PARTNERSHIP  
FOR COMPULSORY POOLING AND AN  
UNORTHODOX OIL WELL LOCATION,  
LEA COUNTY, NEW MEXICO.


CASE NO. 9934

AFFIDAVIT


STATE OF NEW MEXICO     )  
  )ss.  
COUNTY OF SANTA FE     )

BEFORE EXAMINER CATANACH	
OIL CONSERVATION DIVISION	
AMERIND	EXHIBIT NO. 6
CASE NO.	9934

WILLIAM F. CARR, attorney in fact and authorized representative of Amerind Oil Company Limited Partnership, the Applicant herein, being first duly sworn, upon oath, states that the notice provisions of Rule 1207 of the New Mexico Oil Conservation Division have been complied with, that Applicant has caused to be conducted a good faith diligent effort to find the correct addresses of all interested persons entitled to receive notice as shown by Exhibit "A" attached hereto, and that pursuant to Rule 1207, notice has been given at the correct addresses provided by such rule.

  
WILLIAM F. CARR

SUBSCRIBED AND SWORN to before me this 1st day of May, 1990.

  
Notary Public

My Commission Expires:

August 19, 1991

EXHIBIT A

Chevron U.S.A., Inc.  
Post Office Box 1150  
Midland, Texas 79702  
Attn: Land Department

Conoco Inc.  
726 E. Michigan  
Hobbs, New Mexico 88240  
Attn: Mr. Mike Boney

Conoco Inc.  
Post Office Box 460  
Hobbs, New Mexico 88240  
Attn: Mr. Hugh Ingram

Tom Brown, Inc.  
508 W. Wall Street, Suite 500  
Midland, Texas 79701  
Attn: Mr. Tom Brown

H.L. Brown, Jr. and  
Elizabeth M. Brown  
c/o H.L. Brown, Jr.  
Post Office Box 2237  
Midland, Texas 79702  
Attn: Mr. Peter Courtney

ORYX Energy Company  
Post Office Box 2880  
Dallas, Texas 75221-2880  
Attn: Mr. Keith Nelson

Pat Alston Ward  
Post Office Box 38  
Lincoln, New Mexico 88338

CAMPBELL & BLACK, P.A.  
LAWYERS

JACK M. CAMPBELL  
BRUCE D. BLACK  
MICHAEL B. CAMPBELL  
WILLIAM F. CARR  
BRADFORD C. BERGE  
MARK F. SHERIDAN  
WILLIAM P. SLATTERY  
PATRICIA A. MATTHEWS

JEFFERSON PLACE  
SUITE 1 - 110 NORTH GUADALUPE  
POST OFFICE BOX 2208  
SANTA FE, NEW MEXICO 87504-2208  
TELEPHONE: (505) 988-4421  
TELECOPIER: (505) 983-6043

April 10, 1990

CERTIFIED MAIL  
RETURN RECEIPT REQUESTED

Chevron U.S.A., Inc.  
Post Office Box 1150  
Midland, Texas 79702  
Attn: Land Department


Re: Application of Amerind Oil Company Limited Partnership for Compulsory  
Pooling and an Unorthodox Well Location, Lea County, New Mexico

Gentlemen:

This letter is to advise you that Amerind Oil Company Limited Partnership has filed an application with the New Mexico Oil Conservation Division seeking an order pooling all mineral interests in the Strawn formation, Shipp Strawn Pool, under the E/2 SW/4 of Section 35, Township 16 South, Range 37 East, N.M.P.M., Lea County, New Mexico. Amerind Oil Company Limited Partnership plans to drill this well at an unorthodox location 1300 feet from the South line and 1750 feet from the West line of Section 35.

This application has been set for hearing before a Division Examiner on May 2, 1990. You are not required to attend this hearing, but as an owner of an interest that may be subject to pooling or affected by the unorthodox well location, you may appear and present testimony. Failure to appear at that time and become a party of record will preclude you from challenging this application at a later date.

Very truly yours,



WILLIAM F. CARR  
ATTORNEY FOR AMERIND OIL COMPANY LIMITED PARTNERSHIP

WFC:mlh



P-106 678 073

RECEIPT FOR CERTIFIED MAIL

NO INSURANCE COVERAGE PROVIDED  
NOT FOR INTERNATIONAL MAIL

(See Reverse)

Sent to <i>Chyron USA, Inc.</i>	
Street and No. <i>PO Box 1150</i>	
P.O., State and ZIP Code <i>Midland Texas 79702</i>	
Postage	\$
Certified Fee	
Special Delivery Fee	
Restricted Delivery Fee	
Return Receipt showing to whom and Date Delivered	
Return Receipt showing to whom, Date, and Address of Delivery	
TOTAL Postage and Fees	\$
Postmark or Date <b>APR 10 1990</b>	

PS Form 3800, June 1985

<p><b>SENDER:</b> Complete items 1 and 2 when additional services are desired, and complete items 3 and 4.</p> <p>Put your address in the "RETURN TO" Space on the reverse side. Failure to do this will prevent this card from being returned to you. The return receipt fee will provide you the name of the person delivered to and the date of delivery. For additional fees the following services are available. Consult postmaster for 1985 and check boxes for additional services requested.</p> <p>1. <input checked="" type="checkbox"/> Show to whom delivered, date, and addressee's address. 2. <input type="checkbox"/> Restricted Delivery (Extra charge)</p>	
<p>3. Article Addressed to:</p> <p><i>Chyron USA, Inc</i> <i>PO Box 1150</i> <i>Midland, Texas 79702</i></p>	<p>4. Article Number</p> <p><b>P106 678 073</b></p>
<p>5. Signature - Address</p> <p><i>[Signature]</i></p>	<p>Type of Service:</p> <p><input checked="" type="checkbox"/> Registered <input type="checkbox"/> Insured</p> <p><input checked="" type="checkbox"/> Certified <input type="checkbox"/> COD</p> <p><input type="checkbox"/> Express Mail <input type="checkbox"/> Return Receipt for Merchandise</p>
<p>6. Signature - Agent</p> <p><i>[Signature]</i></p>	<p>8. Addressee's Address (ONLY if requested and fee paid)</p> <p><i>SAME</i></p>
<p>7. Date of Delivery</p> <p><b>APR 12 1990</b></p>	<p>Always obtain signature of addressee or agent and DATE DELIVERED.</p>

PS Form 3811, Mar. 1988

\* U.S.G.P.O. 1988-212-965

DOMESTIC RETURN RECEIPT

CAMPBELL & BLACK, P.A.

LAWYERS.

JACK M. CAMPBELL  
BRUCE D. BLACK  
MICHAEL B. CAMPBELL  
WILLIAM F. CARR  
BRADFORD C. BERGE  
MARK F. SHERIDAN  
WILLIAM P. SLATTERY  
PATRICIA A. MATTHEWS

JEFFERSON PLACE  
SUITE 1 - 110 NORTH GUADALUPE  
POST OFFICE BOX 2208  
SANTA FE, NEW MEXICO 87504-2208  
TELEPHONE: (505) 988-4421  
TELECOPIER: (505) 983-6043

April 10, 1990

CERTIFIED MAIL  
RETURN RECEIPT REQUESTED

Conoco Inc.  
Post Office Box 460  
Hobbs, New Mexico 88240  
Attn: Hugh Ingram


Re: Application of Amerind Oil Company Limited Partnership for Compulsory  
Pooling and an Unorthodox Well Location, Lea County, New Mexico

Dear Mr. Ingram:

This letter is to advise you that Amerind Oil Company Limited Partnership has filed an application with the New Mexico Oil Conservation Division seeking an order pooling all mineral interests in the Strawn formation, Shipp Strawn Pool, under the E/2 SW/4 of Section 35, Township 16 South, Range 37 East, N.M.P.M., Lea County, New Mexico. Amerind Oil Company Limited Partnership plans to drill this well at an unorthodox location 1300 feet from the South line and 1750 feet from the West line of Section 35.

This application has been set for hearing before a Division Examiner on May 2, 1990. You are not required to attend this hearing, but as an owner of an interest that may be subject to pooling or affected by the unorthodox well location, you may appear and present testimony. Failure to appear at that time and become a party of record will preclude you from challenging this application at a later date.

Very truly yours,



WILLIAM F. CARR  
ATTORNEY FOR AMERIND OIL COMPANY LIMITED PARTNERSHIP

WFC:mlh

P-106 678 074

**RECEIPT FOR CERTIFIED MAIL**

NO INSURANCE COVERAGE PROVIDED  
NOT FOR INTERNATIONAL MAIL  
(See Reverse)

Send to <i>Conoco Inc.</i>	
Street and No. <i>736 E. Michigan</i>	
P.O., State and ZIP Code <i>Albuquerque, NM 88240</i>	
Postage	\$
Certified Fee	
Special Delivery Fee	
Restricted Delivery Fee	
Return Receipt showing to whom and Date Delivered	
Return Receipt showing to whom, Date, and Address of Delivery	
TOTAL Postage and Fees	\$
Postmark or Date  <b>APR 10 1990</b>	

PS Form 3800, June 1985

<p><b>3. Article Addressed to:</b> <i>Conoco Inc.</i> <i>736 E. Michigan</i> <i>Albuquerque, NM 88240</i></p>		<p><b>4. Article Number:</b> <b>P106 678 074</b></p>	
<p><b>5. Signature - Address</b> <b>X</b></p>		<p><b>6. Signature - Agent</b> <b>X</b></p>	
<p><b>7. Date of Delivery</b> <i>4-10-90</i></p>		<p><b>8. Addressee's Address (ONLY if requested and fee paid)</b> <i>Conoco</i> <i>736 E. Michigan</i> <i>Albuquerque, NM</i></p>	
<p><b>1. Show to whom delivered, date, and addressee's address.</b> (Extra charge)</p>		<p><b>2. Restricted Delivery</b> (Extra charge)</p>	
<p><b>Put your address in the "RETURN TO" Space on the reverse side. Failure to do this will prevent this card from being returned to you. The return receipt fee will provide you the name of the person delivered to and the date of delivery. For additional fees the following services are available. Consult postmaster for fees and check boxes for additional services requested.</b></p>		<p><b>Type of Service:</b></p> <p><input type="checkbox"/> Registered <input type="checkbox"/> Insured</p> <p><input checked="" type="checkbox"/> Certified <input type="checkbox"/> COD</p> <p><input type="checkbox"/> Express Mail <input type="checkbox"/> Return Receipt for Merchandise</p> <p><b>Always obtain signature of addressee or agent and DATE DELIVERED.</b></p>	

PS Form 3811, Mar. 1988 \* U.S.G.P.O. 1988-212-865 DOMESTIC RETURN RECEIPT

CAMPBELL & BLACK, P.A.  
LAWYERS

JACK M. CAMPBELL  
BRUCE D. BLACK  
MICHAEL B. CAMPBELL  
WILLIAM F. CARR  
BRADFORD C. BERGE  
MARK F. SHERIDAN  
WILLIAM P. SLATTERY  
PATRICIA A. MATTHEWS

JEFFERSON PLACE  
SUITE 1 - 110 NORTH GUADALUPE  
POST OFFICE BOX 2208  
SANTA FE, NEW MEXICO 87504-2208  
TELEPHONE: (505) 988-4421  
TELECOPIER: (505) 983-6043

April 10, 1990

CERTIFIED MAIL  
RETURN RECEIPT REQUESTED

Conoco Inc.  
726 E. Michigan  
Hobbs, New Mexico 88240  
Attn: Mr. Mike Boney


Re: Application of Amerind Oil Company Limited Partnership for Compulsory  
Pooling and an Unorthodox Well Location, Lea County, New Mexico

Dear Mr. Rooney:

This letter is to advise you that Amerind Oil Company Limited Partnership has filed an application with the New Mexico Oil Conservation Division seeking an order pooling all mineral interests in the Strawn formation, Shipp Strawn Pool, under the E/2 SW/4 of Section 35, Township 16 South, Range 37 East, N.M.P.M., Lea County, New Mexico. Amerind Oil Company Limited Partnership plans to drill this well at an unorthodox location 1300 feet from the South line and 1750 feet from the West line of Section 35.

This application has been set for hearing before a Division Examiner on May 2, 1990. You are not required to attend this hearing, but as an owner of an interest that may be subject to pooling or affected by the unorthodox well location, you may appear and present testimony. Failure to appear at that time and become a party of record will preclude you from challenging this application at a later date.

Very truly yours,



WILLIAM F. CARR  
ATTORNEY FOR AMERIND OIL COMPANY LIMITED PARTNERSHIP

WFC:mlh

P-106 678 075

RECEIPT FOR CERTIFIED MAIL

NO INSURANCE COVERAGE PROVIDED  
NOT FOR INTERNATIONAL MAIL

(See Reverse)

Sender <i>Conoco Inc.</i>	
Street and No. <i>PO Box 460</i>	
P.O. State and ZIP Code <i>Dallas TX 75240</i>	
Postage	\$
Certified Fee	
Special Delivery Fee	
Restricted Delivery Fee	
Return Receipt showing to whom and Date Delivered	
Return Receipt showing to whom, Date, and Address of Delivery	
TOTAL Postage and Fees	\$
Postmark or Date <b>APR 10 1990</b>	

PS Form 3800, June 1985

● **SENDER:** Complete items 1 and 2 when additional services are desired, and complete items 3 and 4.

Put your address in the "RETURN TO" Space on the reverse side. Failure to do this will prevent this card from being returned to you. The return receipt fee will provide you the name of the person delivered to and the date of delivery. For additional fees the following services are available. Consult postmaster for rates and check boxes for additional services requested.

1. ☒ Show to whom delivered, date, and addressee's address. 2. ☐ Restricted Delivery (Extra charge)

3. Article Addressed to: <i>Conoco Inc.</i> <i>PO Box 460</i> <i>Dallas, TX 75240</i>	4. Article Number <i>P 106 678 075</i>
5. Signature - Address <input checked="" type="checkbox"/> <i>(Signature)</i>	Type of Service: <input type="checkbox"/> Registered <input checked="" type="checkbox"/> Certified <input type="checkbox"/> Express Mail <input type="checkbox"/> Insured <input type="checkbox"/> COD <input type="checkbox"/> Return Receipt for Merchandise
6. Signature - Agent <input checked="" type="checkbox"/>	Always obtain signature of addressee or agent and DATE DELIVERED.
7. Date of Delivery <i>4-12-90</i>	8. Addressee's Address (ONLY if requested and fee paid)

PS Form 3811, Mar. 1988 \* U.S.G.P.O. 1988-212-865 DOMESTIC RETURN RECEIPT

CAMPBELL & BLACK, P.A.

LAWYERS

JACK M. CAMPBELL  
BRUCE D. BLACK  
MICHAEL B. CAMPBELL  
WILLIAM F. CARR  
BRADFORD C. BERGE  
MARK F. SHERIDAN  
WILLIAM P. SLATTERY  
PATRICIA A. MATTHEWS

JEFFERSON PLACE  
SUITE 1 - 110 NORTH GUADALUPE  
POST OFFICE BOX 2208  
SANTA FE, NEW MEXICO 87504-2208  
TELEPHONE: (505) 988-4421  
TELECOPIER: (505) 983-6043

April 10, 1990

CERTIFIED MAIL  
RETURN RECEIPT REQUESTED

Tom Brown, Inc.  
508 W. Wall Street, Suite 500  
Midland, Texas 79701  
Attn: Mr. Tom Brown


Re: Application of Amerind Oil Company Limited Partnership for Compulsory  
Pooling and an Unorthodox Well Location, Lea County, New Mexico

Dear Mr. Brown:

This letter is to advise you that Amerind Oil Company Limited Partnership has filed an application with the New Mexico Oil Conservation Division seeking an order pooling all mineral interests in the Strawn formation, Shipp Strawn Pool, under the E/2 SW/4 of Section 35, Township 16 South, Range 37 East, N.M.P.M., Lea County, New Mexico. Amerind Oil Company Limited Partnership plans to drill this well at an unorthodox location 1300 feet from the South line and 1750 feet from the West line of Section 35.

This application has been set for hearing before a Division Examiner on May 2, 1990. You are not required to attend this hearing, but as an owner of an interest that may be subject to pooling or affected by the unorthodox well location, you may appear and present testimony. Failure to appear at that time and become a party of record will preclude you from challenging this application at a later date.

Very truly yours,



WILLIAM F. CARR  
ATTORNEY FOR AMERIND OIL COMPANY LIMITED PARTNERSHIP

WFC:mlh



P-106 678 076

RECEIPT FOR CERTIFIED MAIL

NO INSURANCE COVERAGE PROVIDED  
NOT FOR INTERNATIONAL MAIL  
(See Reverse)

Sent to	
Tom Brown, Inc.	
Street and No.	#500
City, State and ZIP Code	Midland, Texas, 79701
Postage	\$
Certified Fee	
Special Delivery Fee	
Restricted Delivery Fee	
Return Receipt showing to whom and Date Delivered	
Return Receipt showing to whom, Date, and Address of Delivery	
TOTAL Postage and Fees	\$
Postmark or Date	
APR 10 1990.	

PS Form 3800, June 1985

<p>3. Article Addressed to:</p> <p>Tom Brown, Inc. 408 W. Wall St. #500 Midland Texas 79701</p>		<p>4. Article Number</p> <p>P.106 678 076</p>	
<p>5. Signature - Address</p> <p>X</p>		<p>Type of Service:</p> <p><input type="checkbox"/> Registered <input type="checkbox"/> Insured</p> <p><input checked="" type="checkbox"/> Certified <input type="checkbox"/> COD</p> <p><input type="checkbox"/> Express Mail <input type="checkbox"/> Return Receipt for Merchandise</p>	
<p>6. Signature - Agent</p> <p>X</p>		<p>8. Addressee's Address (ONLY if requested and fee paid)</p> <p>SM</p>	
<p>7. Date of Delivery</p> <p>4/10/90</p>		<p>Always obtain signature of addressee or agent and DATE DELIVERED.</p>	

PS Form 3811, Mar. 1988 \* U.S.G.P.O. 1988-212-885 DOMESTIC RETURN RECEIPT

SENDER: Complete item 1 and 2 when additional services are desired, and complete items 3 and 4. Put your address in the "RETURN TO" space on the reverse side. Failure to do this will prevent this card from being returned to you. The return receipt fee will provide you the name of the person delivered to and the date of delivery. For additional fees the following services are available. Consult postmaster for fees and check boxes for additional services requested.

1. ☒ Show to whom delivered, date, and addressee's address. 2. ☐ Restricted Delivery (Extra charge)

CAMPBELL & BLACK, P.A.  
LAWYERS

JACK M. CAMPBELL  
BRUCE D. BLACK  
MICHAEL B. CAMPBELL  
WILLIAM F. CARR  
BRADFORD C. BERGE  
MARK F. SHERIDAN  
WILLIAM P. SLATTERY  
PATRICIA A. MATTHEWS

JEFFERSON PLACE  
SUITE 1 - 110 NORTH GUADALUPE  
POST OFFICE BOX 2208  
SANTA FE, NEW MEXICO 87504-2208  
TELEPHONE: (505) 988-4421  
TELECOPIER: (505) 983-6043

April 10, 1990

CERTIFIED MAIL  
RETURN RECEIPT REQUESTED

H.L. Brown, Jr. and  
Elizabeth M. Brown  
c/o H.L. Brown, Jr.  
Post Office Box 2237  
Midland, Texas 79702  
Attn: Mr. Peter Courtney

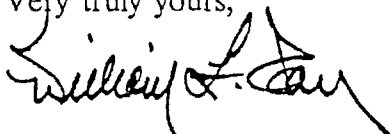
Re: Application of Amerind Oil Company Limited Partnership for Compulsory  
Pooling and an Unorthodox Well Location, Lea County, New Mexico

Dear Mr. Courtney:

This letter is to advise you that Amerind Oil Company Limited Partnership has filed an application with the New Mexico Oil Conservation Division seeking an order pooling all mineral interests in the Strawn formation, Shipp Strawn Pool, under the E/2 SW/4 of Section 35, Township 16 South, Range 37 East, N.M.P.M., Lea County, New Mexico. Amerind Oil Company Limited Partnership plans to drill this well at an unorthodox location 1300 feet from the South line and 1750 feet from the West line of Section 35.

This application has been set for hearing before a Division Examiner on May 2, 1990. You are not required to attend this hearing, but as an owner of an interest that may be subject to pooling or affected by the unorthodox well location, you may appear and present testimony. Failure to appear at that time and become a party of record will preclude you from challenging this application at a later date.

Very truly yours,



WILLIAM F. CARR  
ATTORNEY FOR AMERIND OIL COMPANY LIMITED PARTNERSHIP

P-106 678 077

RECEIPT FOR CERTIFIED MAIL

NO INSURANCE COVERAGE PROVIDED  
NOT FOR INTERNATIONAL MAIL

(See Reverse)

Sent to <i>H. L. Brown Jr. and</i>	
Street and No. <i>Elizabeth M. Brown</i>	
P.O. Box <i>2237</i>	
City, State and ZIP Code <i>Midland, Texas 79702</i>	
Postage	\$
Certified Fee	
Special Delivery Fee	
Restricted Delivery Fee	
Return Receipt showing to whom and Date Delivered	
Return Receipt showing to whom, Date, and Address of Delivery	
TOTAL Postage and Fees	\$
Postmark or Date  <b>APR 10 1990</b>	

PS Form 3800, June 1985

CAMPBELL & BLACK, P.A.

LAWYERS

JACK M. CAMPBELL  
BRUCE D. BLACK  
MICHAEL B. CAMPBELL  
WILLIAM F. CARR  
BRADFORD C. BERGE  
MARK F. SHERIDAN  
WILLIAM P. SLATTERY  
PATRICIA A. MATTHEWS

JEFFERSON PLACE  
SUITE 1 - 110 NORTH GUADALUPE  
POST OFFICE BOX 2208  
SANTA FE, NEW MEXICO 87504-2208  
TELEPHONE: (505) 988-4421  
TELECOPIER: (505) 983-6043

April 10, 1990

CERTIFIED MAIL  
RETURN RECEIPT REQUESTED

ORYX Energy Company  
Post Office Box 2880  
Dallas, Texas 75221-2880  
Attn: Mr. Keith Nelson


Re: Application of Amerind Oil Company Limited Partnership for Compulsory  
Pooling and an Unorthodox Well Location, Lea County, New Mexico

Dear Mr. Nelson:

This letter is to advise you that Amerind Oil Company Limited Partnership has filed an application with the New Mexico Oil Conservation Division seeking an order pooling all mineral interests in the Strawn formation, Shipp Strawn Pool, under the E/2 SW/4 of Section 35, Township 16 South, Range 37 East, N.M.P.M., Lea County, New Mexico. Amerind Oil Company Limited Partnership plans to drill this well at an unorthodox location 1300 feet from the South line and 1750 feet from the West line of Section 35.

This application has been set for hearing before a Division Examiner on May 2, 1990. You are not required to attend this hearing, but as an owner of an interest that may be subject to pooling or affected by the unorthodox well location, you may appear and present testimony. Failure to appear at that time and become a party of record will preclude you from challenging this application at a later date.

Very truly yours,



WILLIAM F. CARR  
ATTORNEY FOR AMERIND OIL COMPANY LIMITED PARTNERSHIP

WFC:mlh

P-106 678 079

RECEIPT FOR CERTIFIED MAIL

NO INSURANCE COVERAGE PROVIDED  
NOT FOR INTERNATIONAL MAIL  
(See Reverse)

Sender <i>Drugh Energy Co.</i>	
Street and P.O. Box <i>PO Box 2880</i>	
City, State and ZIP Code <i>Dallas, Texas 75221-2880</i>	
Postage	\$
Certified Fee	
Special Delivery Fee	
Restricted Delivery Fee	
Return Receipt showing to whom and Date Delivered	
Return Receipt showing to whom, Date, and Address of Delivery	
TOTAL Postage and Fees	\$
Postmark or Date <i>APR 10 1990</i>	

PS Form 3800, June 1985

**SENDER:** Complete items 1 and 2 when additional services are desired, and complete items 3 and 4. Put your address in the "RETURN TO" space on the reverse side. Failure to do this will prevent this card from being returned to you. The return receipt fee will provide you with the name of the person delivered to and the date of delivery. For additional fees the following services are available. Consult postmaster for fees and check boxes for additional service(s) requested.

1. ☒ Show to whom delivered, date, and addressee's address. 2. ☐ Restricted Delivery (Extra charge)

3. Article Addressed to: *Drugh Energy Co.*  
*PO Box 2880*  
*Dallas, Texas 75221-2880*

4. Article Number: *P 106 678 079*

Type of Service:  
☐ Registered  
☒ Certified  
☐ Express Mail  
☐ Insured  
☐ COD  
☐ Return Receipt for Merchandise

5. Signature - Address  
X

6. Signature - Agent  
X *[Signature]*

7. Date of Delivery *APR 13 1990*

8. Addressee's Address (ONLY if requested and fee paid)  
Always obtain signature of addressee or agent and DATE DELIVERED.

PS Form 3811, Mar. 1988 \* U.S.G.P.O. 1988-212-865 DOMESTIC RETURN RECEIPT

CAMPBELL & BLACK, P.A.  
LAWYERS

JACK M. CAMPBELL  
BRUCE D. BLACK  
MICHAEL B. CAMPBELL  
WILLIAM F. CARR  
BRADFORD C. BERGE  
MARK F. SHERIDAN  
WILLIAM P. SLATTERY  
PATRICIA A. MATTHEWS

JEFFERSON PLACE  
SUITE 1 - 110 NORTH GUADALUPE  
POST OFFICE BOX 2208  
SANTA FE, NEW MEXICO 87504-2208  
TELEPHONE: (505) 988-4421  
TELECOPIER: (505) 983-6043

April 10, 1990

CERTIFIED MAIL  
RETURN RECEIPT REQUESTED

Pat Alston Ward  
Post Office Box 38  
Lincoln, New Mexico 88338


Re: Application of Amerind Oil Company Limited Partnership for Compulsory  
Pooling and an Unorthodox Well Location, Lea County, New Mexico

Dear Ms Ward:

This letter is to advise you that Amerind Oil Company Limited Partnership has filed an application with the New Mexico Oil Conservation Division seeking an order pooling all mineral interests in the Strawn formation, Shipp Strawn Pool, under the E/2 SW/4 of Section 35, Township 16 South, Range 37 East, N.M.P.M., Lea County, New Mexico. Amerind Oil Company Limited Partnership plans to drill this well at an unorthodox location 1300 feet from the South line and 1750 feet from the West line of Section 35.

This application has been set for hearing before a Division Examiner on May 2, 1990. You are not required to attend this hearing, but as an owner of an interest that may be subject to pooling or affected by the unorthodox well location, you may appear and present testimony. Failure to appear at that time and become a party of record will preclude you from challenging this application at a later date.

Very truly yours,



WILLIAM F. CARR  
ATTORNEY FOR AMERIND OIL COMPANY LIMITED PARTNERSHIP

WFC:mlh

P-106 678 078  
**RECEIPT FOR CERTIFIED MAIL**  
 NO INSURANCE COVERAGE PROVIDED  
 NOT FOR INTERNATIONAL MAIL  
 (See Reverse)

Sent to <i>Pat Austin Ward</i>	
Street and No. <i>P.O. Box 38</i>	
P.O. State and ZIP Code <i>Lincoln, NM 88338</i>	
Postage	
Certified Fee	
Special Delivery Fee	
Restricted Delivery Fee	
Return Receipt showing to whom and Date Delivered	
Return Receipt showing to whom, Date, and Address of Delivery	
TOTAL Postage and Fees	\$
Postmark or Date  <b>APR 10 1990</b>	

PS Form 3800, June 1985

<b>3. Article Addressed to:</b> <i>Pat Austin Ward</i> <i>P.O. Box 38</i> <i>Lincoln, NM 88338</i>		<b>4. Article Number:</b> <i>P 106 678 078</i>	
<b>5. Signature - Addressee</b> <i>Pat Austin Ward</i>		<b>Type of Service:</b> <input checked="" type="checkbox"/> Registered <input type="checkbox"/> Insured <input checked="" type="checkbox"/> Certified <input type="checkbox"/> COD <input type="checkbox"/> Express Mail <input type="checkbox"/> Return Receipt for Merchandise	
<b>6. Signature - Agent</b> X		<b>8. Addressee's Address (ONLY if requested and fee paid)</b> Always obtain signature of addressee or agent and DATE DELIVERED.	
<b>7. Date of Delivery</b> <i>4-13-90</i>			

PS Form 3811, Mar. 1988 \* U.S.G.P.O. 1988-212-865 **DOMESTIC RETURN RECEIPT**

● **SENDER:** Complete items 1 and 2 when additional services are desired, and complete items 3 and 4.  
 Put your address in the "RETURN TO" space on the reverse side. Failure to do this will prevent this card from being returned to you. The return receipt fee will provide you the name of the person delivered to and the date of delivery. For additional fees the following services are available. Consult postmaster for fees and check boxes for additional services requested.  
 1. ☒ Show to whom delivered, date, and addressee's address. 2. ☐ Restricted Delivery (Extra charge)



Hobbs Division  
Exploration and Production, North America

Conoco Inc.  
726 East Michigan  
P.O. Box 460  
Hobbs, NM 88241  
(505) 397-5800

AMERIND

APR 11 1990

OIL CO. 

Mr. Robert C. Leibrock  
Amerind Oil Company  
Suite 500, Wilco Building  
415 West Wall Street  
Midland, Texas 79701

Dear Mr. Leibrock:

Unorthodox Location, Shipp Strawn Field,  
Lea County, New Mexico

Conoco Inc. has approved your letter ballot dated April 4, 1990, pertaining to the above subject. One copy of the approved ballot is returned as requested.

Yours very truly,



Hugh Ingram  
Conservation Coordinator

tm



AMERIND OIL CO.

ROBERT M. LEIBROCK  
ROBERT C. LEIBROCK

SUITE 500, WILCO BUILDING  
415 WEST WALL STREET  
MIDLAND, TEXAS 79701-4467

TELEPHONE (915) 682-8217  
FACSIMILE (915) 666-0747

April 4, 1990

AMERIND

APR 11 1990

Conoco, Inc.  
P.O. Box 460  
Hobbs, New Mexico 88240

Dr.

Attention: Mr. Hugh Ingram, Conservation Coordinator

RE: Unorthodox Well Location  
Shipp Strawn Field  
Lea County, New Mexico


Gentlemen:

We acknowledge receipt of your letter of March 23, 1990 to the New Mexico Oil Conservation Division regarding your application for unorthodox location for the Conoco West Knowles Well no. 12.

Amerind is also in the process of making application for an unorthodox location as shown on the attached plat, the W. Knowles No. 1, 1750' FWL and 1300' FSL, dedicating E/2 SW/4. Hearing date is expected to be May 2.

Amerind agrees not to protest Conoco's application if you will agree not to protest our application. Please indicate your concurrence by signing in the space below and returning one copy of this letter to Amerind. Thank you.

Very truly yours,



Robert C. Leibrock

RCL/mab

Enclosure

AGREED TO AND ACCEPTED

this 9 day of April, 1990

CONOCO, INC.

By: 

**SIGN & RETURN**