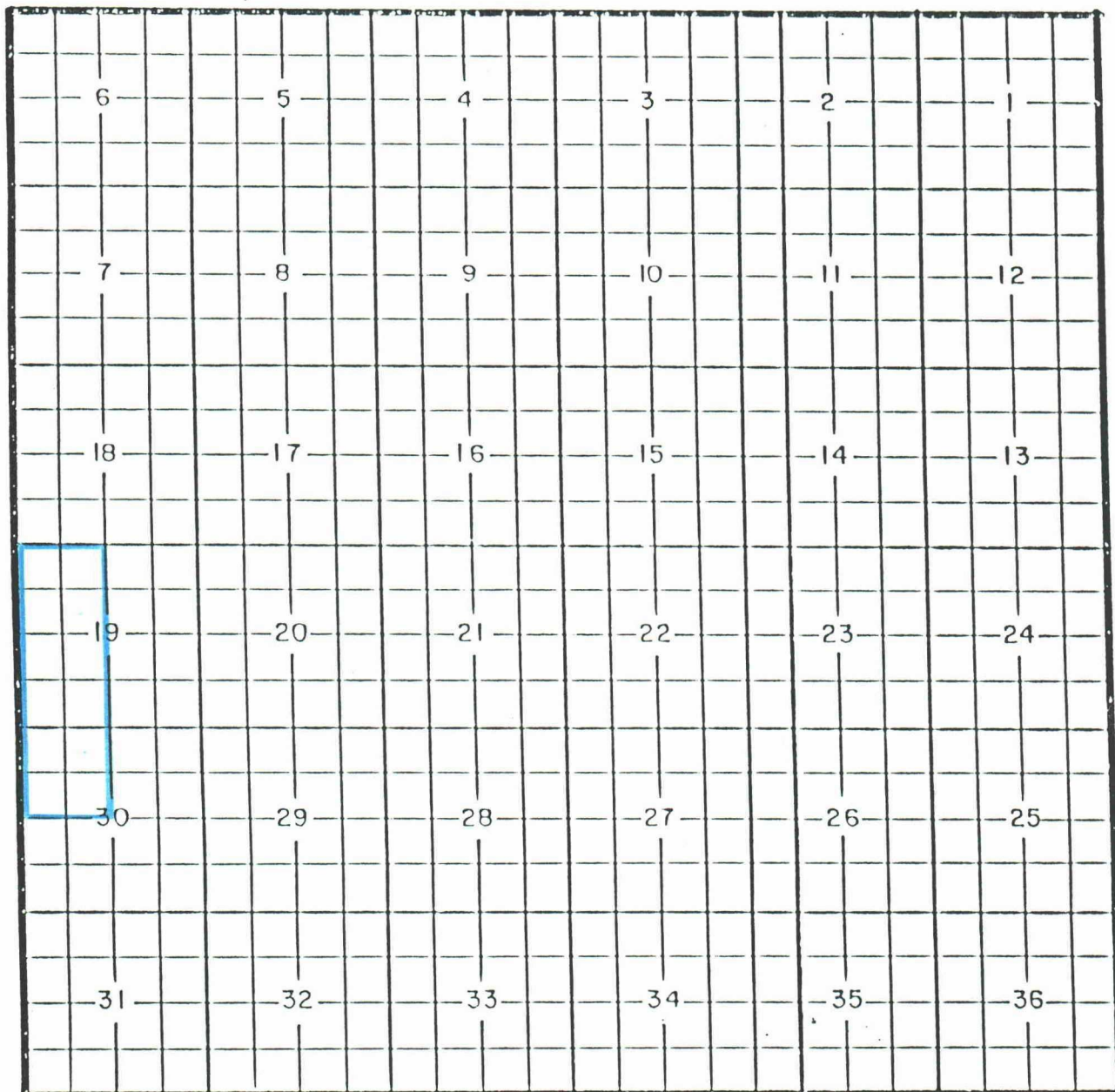


TOWNSHIP 8S

RANGE 27E

NMPM



PURPOSE: One completed oil well capable of producing.

Disc. Well: Yates Petroleum Corp., Cactus Flower St. Ut. #2, F-19-8-27

Comp: August 7, 1989 Top: 1969

Proposed pool boundary outlined in blue.


Section 19: W/2

Section 30: NW/4

TOWNSHIP 15S

RANGE 27E

NMPM



PURPOSE: One completed gas well capable of producing.

Disc. Well: Foran Oil Co., State Et #1, C-36-15-27

Comp: June 10, 1989 Top: 8712

Proposed pool boundary outlined in blue.

Section 36: W/2

COUNTY Eddy

POOL

Pierce Crossing-Bone Spring Pool

TOWNSHIP 24S

RANGE 29E

NMPM

| | | | | | |
|----|----|----|----|----|----|
| 6 | 5 | 4 | 3 | 2 | 1 |
| 7 | 8 | 9 | 10 | 11 | 12 |
| 18 | 17 | 16 | 15 | 14 | 13 |
| 19 | 20 | 21 | 22 | 23 | 24 |
| 30 | 29 | 28 | 27 | 26 | 25 |
| 31 | 32 | 33 | 34 | 35 | 36 |

PURPOSE: One completed oil well capable of producing.

Disc. Well: Quinoco Pet. Inc., Queen Lake 20 Fed. #1, E-20-24-29

Comp: October 19, 1989

Top: 8966

Proposed pool boundary outlined in blue.

Section 20: NW/4

COUNTY Eddy

POOL

Russell-Wolfcamp Gas Pool

TOWNSHIP

20S

RANGE

29E

NMPM

| | | | | | |
|----|----|----|----|----|----|
| 6 | 5 | 4 | 3 | 2 | 1 |
| 7 | 8 | 9 | 10 | 11 | 12 |
| 18 | 17 | 16 | 15 | 14 | 13 |
| 19 | 20 | 21 | 22 | 23 | 24 |
| 30 | 29 | 28 | 27 | 26 | 25 |
| 31 | 32 | 33 | 34 | 35 | 36 |

PURPOSE: One completed gas well capable of producing.

Disc. Well: The Petroleum Corp. of Delaware, Superior Fed #5, K-5-20-29

Comp: July 31, 1989

Top: 9665

Proposed pool boundary outlined in blue.

Section 5: W/2

POOL West Scanlon Draw-Wolfcamp Pool

RANGE 28E

NMP1A

A 6x6 grid of numbers from 1 to 36, arranged in a boustrophedon pattern. The numbers 1 through 12 are in the top row, 13 through 24 in the second row, 25 through 36 in the third row, and so on. A blue square highlights the cell containing the number 4.

Disc. Well: Pennzoil Exploration, Winchester Fed. #1, H-4-20-28

Comp: July 8, 1982 Top: 8849

Proposed pool boundary outlined in blue.

Section 4: NE/4


COUNTY Eddy

POOL South Carlsbad-Strawn Gas Pool

TOWNSHIP 22S

RANGE 27E

NMPM



PURPOSE: One completed gas Well capable of producing.

| OPERATOR | LEASE | #-UT. | S-T-R | COMP. | FORMATION | TOP |
|---------------------|------------|-------|----------|----------|-----------|--------|
| Read & Stevens Inc. | Etter Com. | 1-K | 33-22-27 | 11-29-89 | Strawn | 10,486 |

Pool Boundary outlined in red.

Proposed extension outlined in blue.

Section 33: S/2

Section 32: All

COUNTY

Chaves

POOL

Comanche Springs-PrePermian Gas Pool


TOWNSHIP

10S

RANGE

26E

NMPM



PURPOSE: One completed gas Well capable of producing.

| OPERATOR | LEASE | #-UT. | S-T-R | COMP. | FORMATION | TOP |
|-------------------|--------------|-------|----------|----------|-----------|------|
| Samedan Oil Corp. | State 25 Com | 1-N | 25-10-26 | 11-11-89 | Montoya | 6158 |

Pool Boundary outlined in red.

Proposed extension outlined in blue.

Section 25: S/2

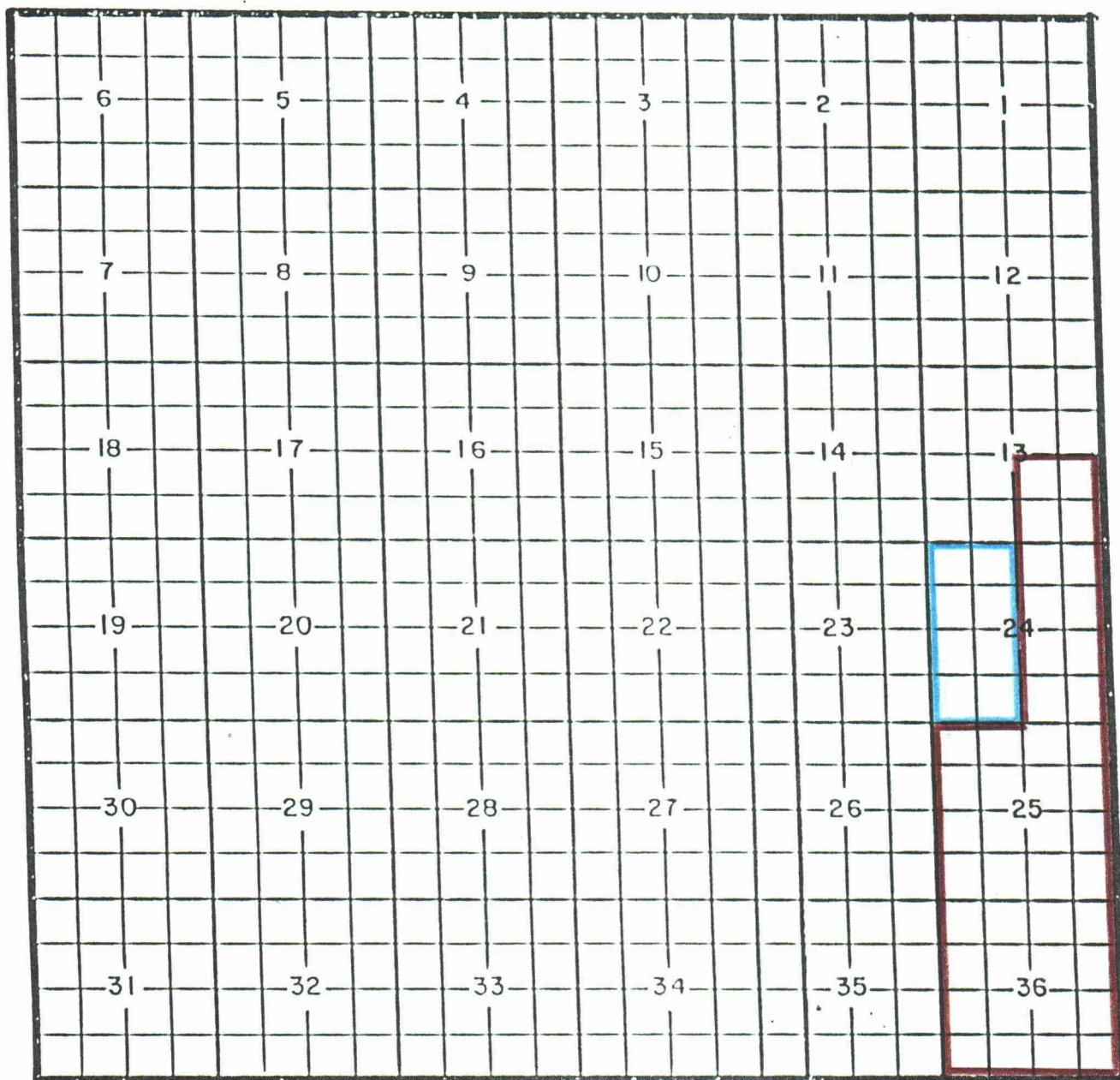
COUNTY Eddy

POOL North Dagger Draw-Upper Penn Pool

TOWNSHIP 19S

RANGE 24E

NMPM



PURPOSE: One completed oil well capable of producing.

| OPERATOR | LEASE | #-UT. | S-T-R | COMP. | FORMATION | TOP |
|------------------|------------------------|----------|--------|--------|-----------|-----|
| Yates Pet. Corp. | Roden GD Fed. Com. 5-N | 24-19-24 | 1-9-90 | Canyon | 7643 | |
| Yates Pet. Corp. | Roden GD Fed. Com. 3-F | 24-19-24 | 1-9-90 | Canyon | 7336 | |

Pool Boundary outlined in red.

Proposed extension outlined in blue.

Section 24: W/2

COUNTY

Eddy

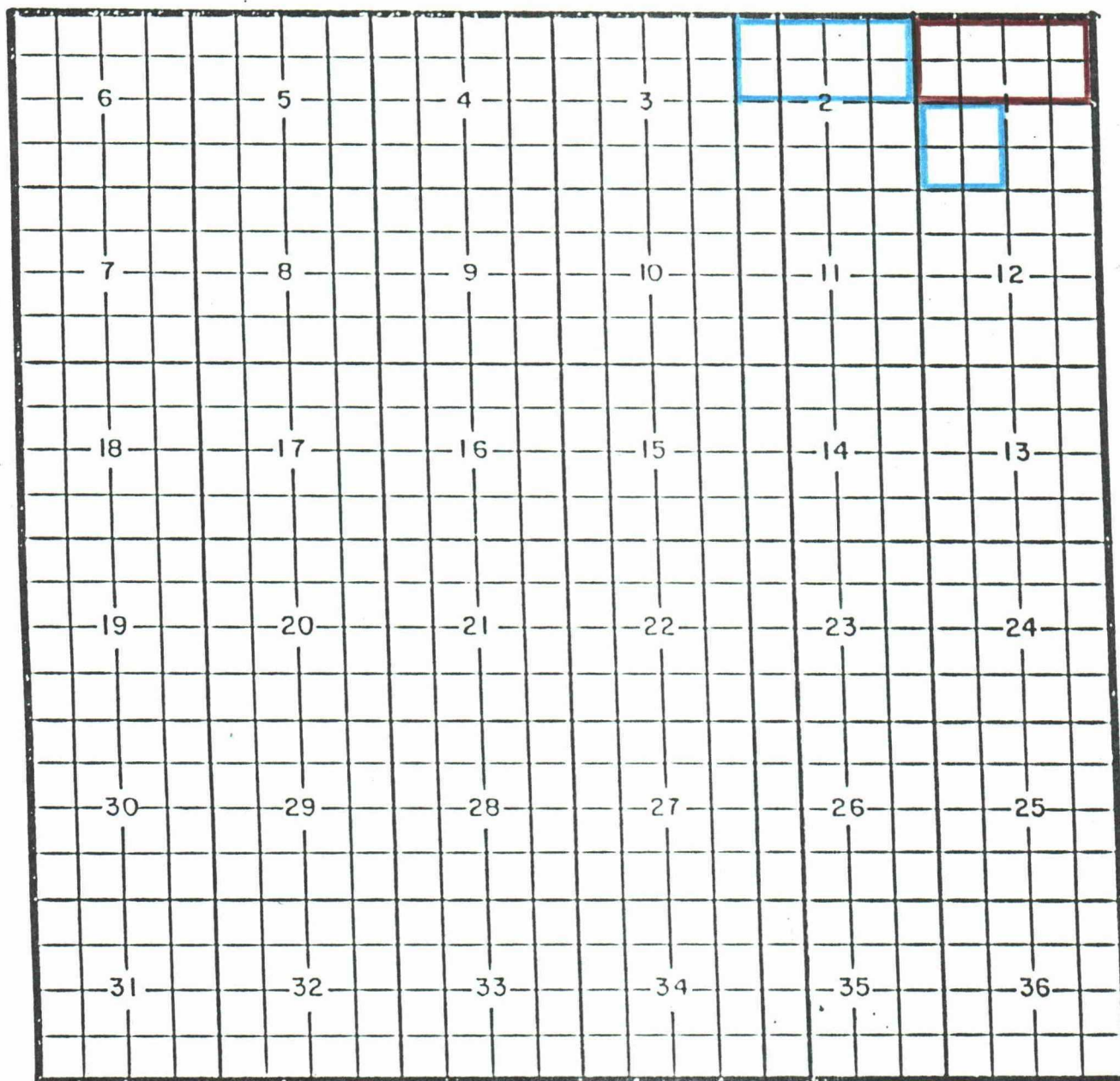
POOL

North Dagger Draw-Upper Penn Pool

TOWNSHIP 20S

RANGE 24~~S~~^E

NMPM



PURPOSE: One completed oil Well capable of producing.

| OPERATOR | LEASE | #-UT. | S-T-R | COMP. | FORMATION | TOP |
|------------------|----------------------|-------|---------|---------|-----------|------|
| Yates Pet. Corp. | Foster FF | 2-L | 1-20-14 | 1-22-90 | Canyon | 7708 |
| Yates Pet. Corp. | Catclaw AGM St. Com. | 1-F | 2-20-24 | 2-27-90 | Canyon | 7688 |

Pool Boundary outlined in red.

Proposed extension outlined in blue.

Section 2: N/2

Section 1: SW/4

COUNTY Eddy

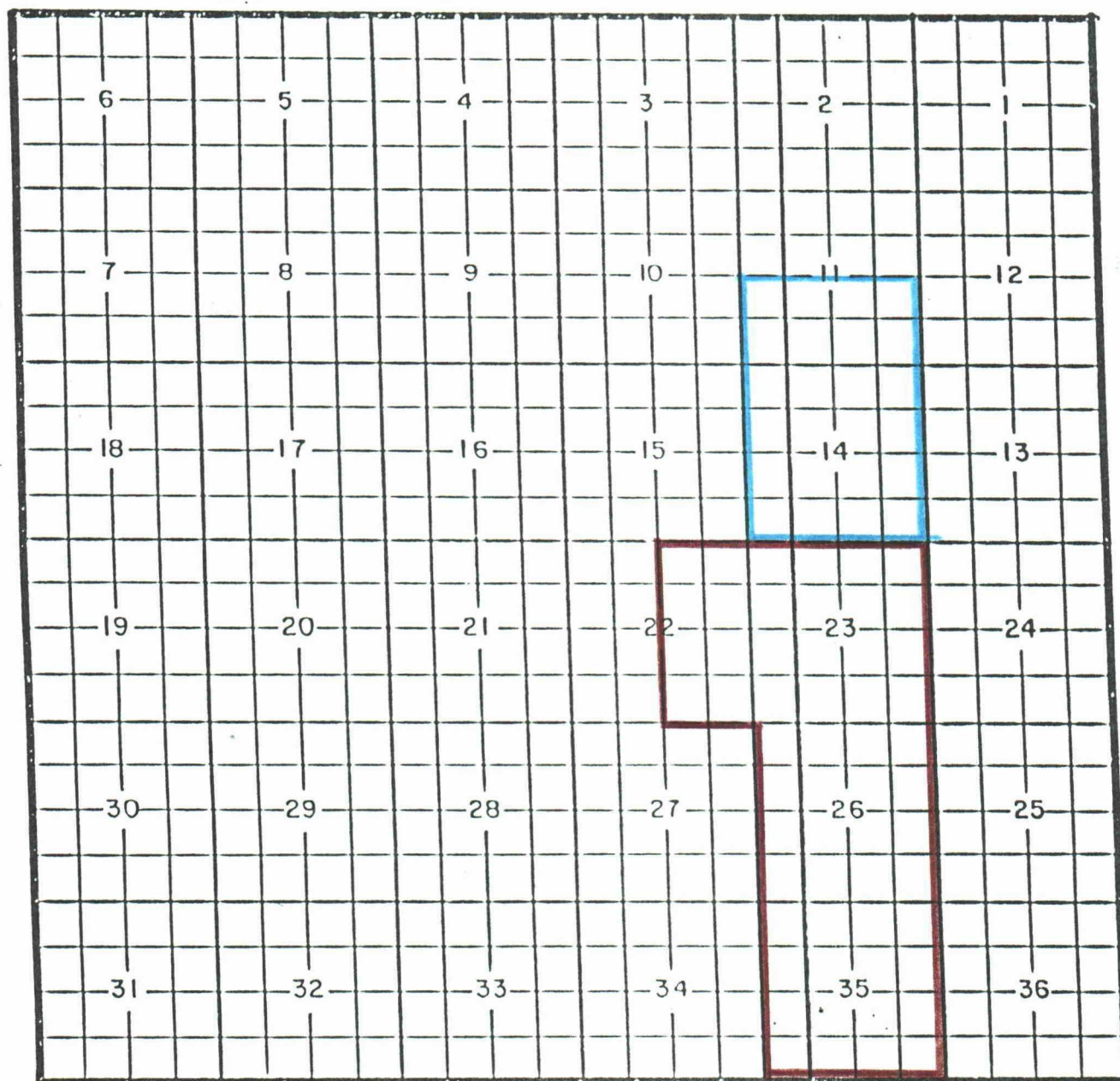
POOL

South Dagger Draw-Upper Penn Assoc. Pool

TOWNSHIP 20S

RANGE 24E

NMPM



PURPOSE: One completed oil Well capable of producing.

| OPERATOR | LEASE | #-UT. | S-T-R | COMP. | FORMATION | TOP |
|------------------|---------------------|-------|----------|--------|-----------|------|
| Yates Pet. Corp. | Saguaro AGS Fed Com | 1-L | 11-20-24 | 2-8-90 | Canyon | 7660 |

Pool Boundary outlined in red.

Proposed extension outlined in blue.

Section 11: S/2

Section 14: All

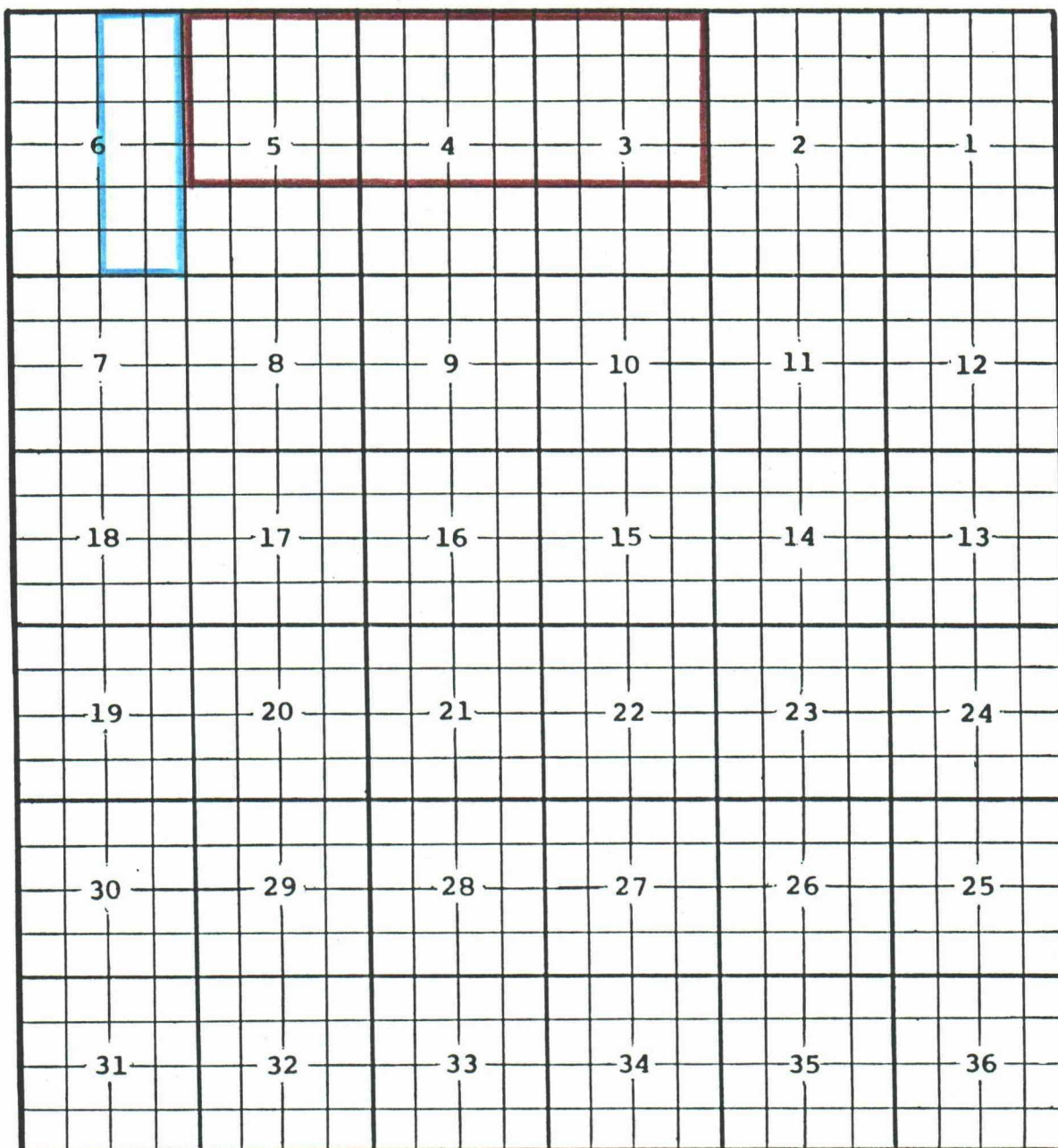
COUNTY Eddy

POOL Diamond Mound-Morrow Gas Pool

TOWNSHIP 16S

RANGE 28E

NMPM



PURPOSE: One completed gas well capable of producing.

| OPERATOR | LEASE | #-UT. | S-T-R | COMP. | FORMATION | TOP |
|---------------|---------------|-------|---------|-------|-----------|-----|
| Foran Oil Co. | Calloway Fed. | 2-J | 6-16-28 | | Morrow | |

Pool boundary outlined in red.

Pool extension outlined in blue

Section 6: E/2

COUNTY

Eddy

POOL

Grayburg-Morrow Gas Pool

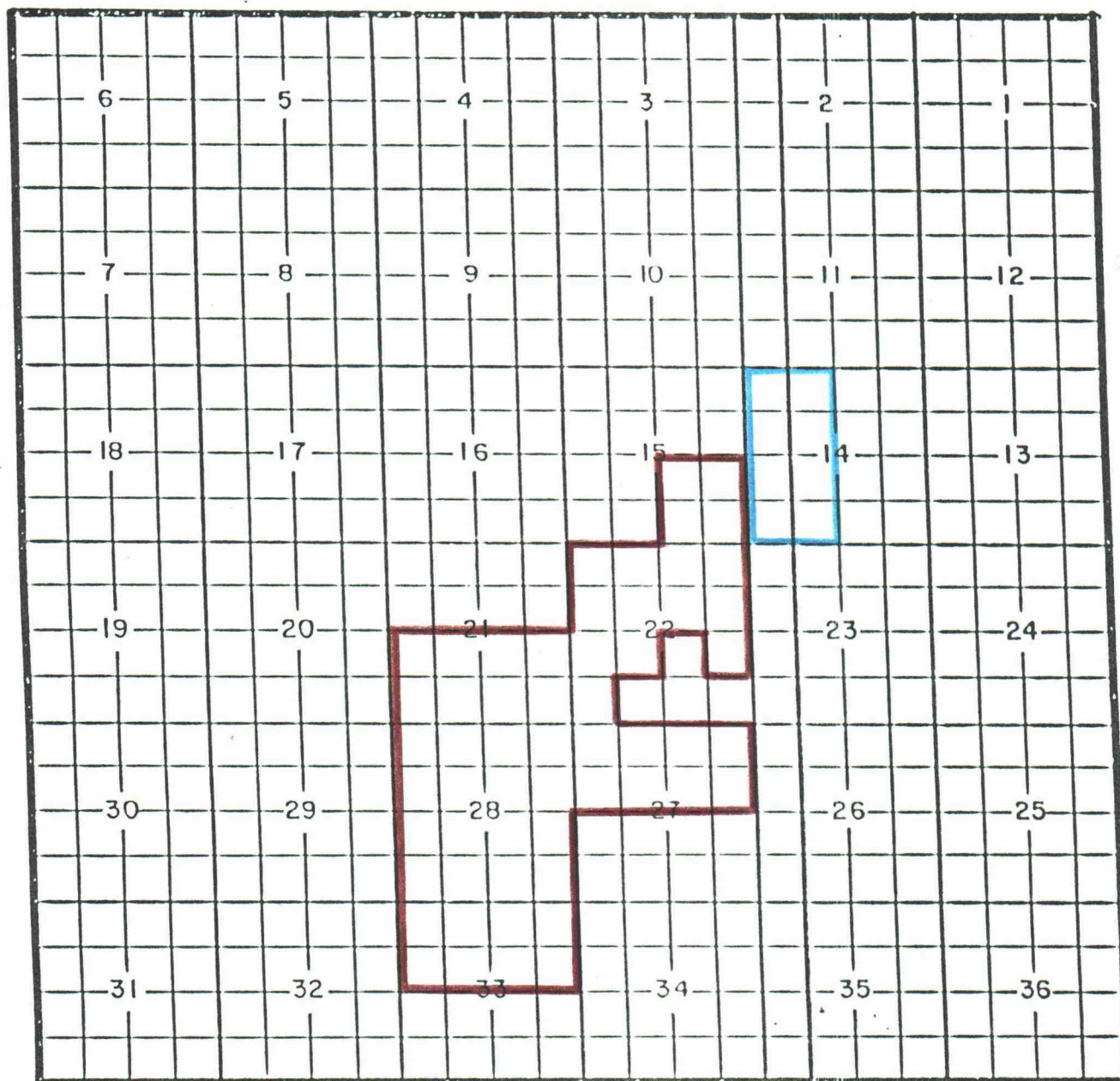
TOWNSHIP

17S

RANGE

29E

NMPM



PURPOSE: One completed gas Well capable of producing.

| OPERATOR | LEASE | #-UT. | S-T-R | COMP. | FORMATION | TOP |
|-----------------|-----------------------|-------|----------|----------|-----------|-------|
| Oryx Energy Co. | Little Wing Fed. Com. | 1-L | 14-17-29 | 11-13-89 | Morrow | 10728 |

Pool Boundary outlined in red.

Proposed extension outlined in blue.

Section 14: W/2

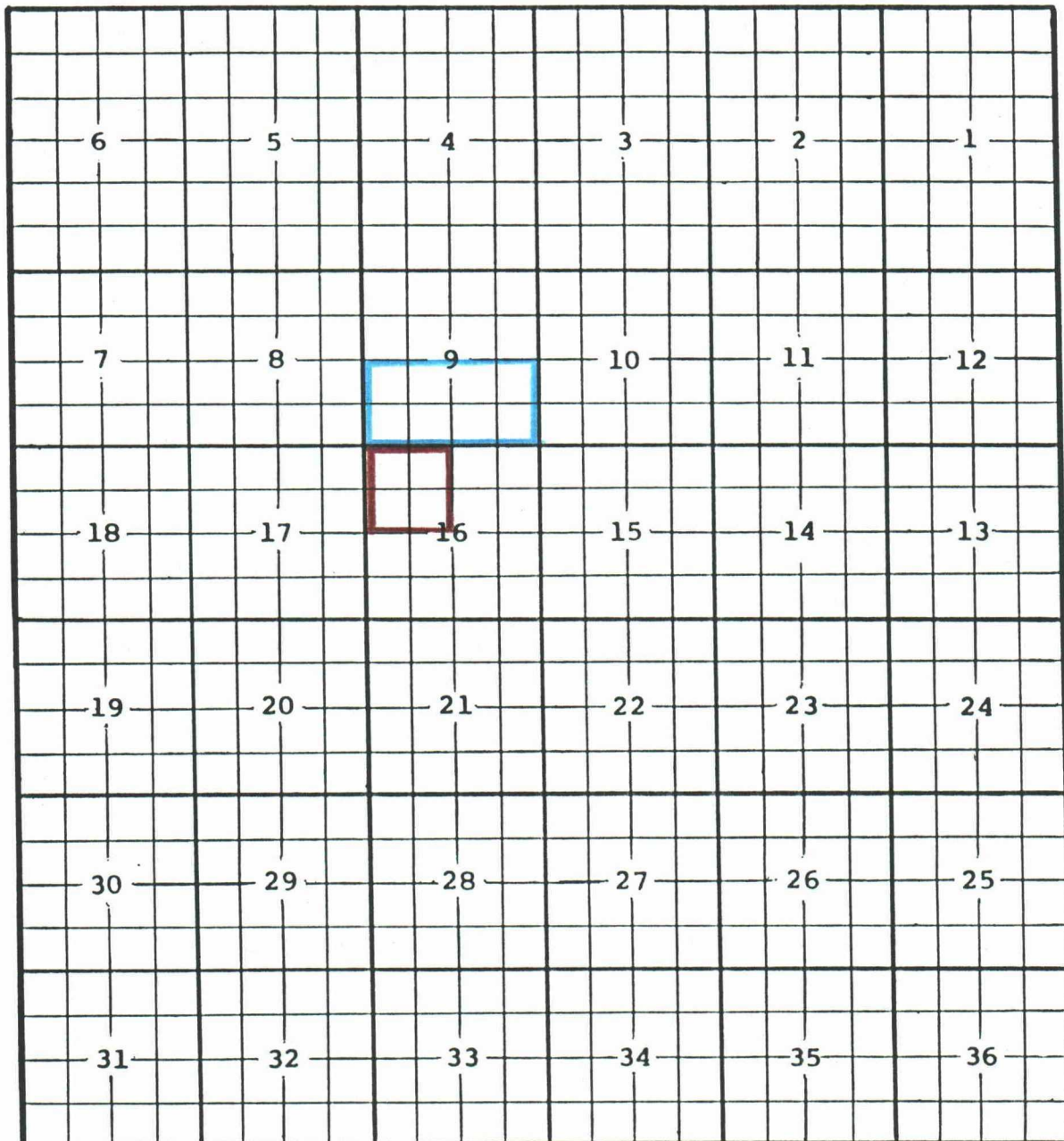
COUNTY Eddy

POOL LaHuerta-Delaware Pool

TOWNSHIP 21S

RANGE 27E

NMPM



PURPOSE: One Completed oil well capable of producing.

| OPERATOR | LEASE | #-Ut. | S-T-R | COMP. | FORMATION | TOP |
|-------------|-------------|-------|---------|--------|-----------|------|
| Ray Westall | Myrtle Myra | 2-J | 9-21-27 | 2-9-90 | Delaware | 3506 |

Pool boundary outlined in red.

Pool extension outlined in blue

Section 9: S/2

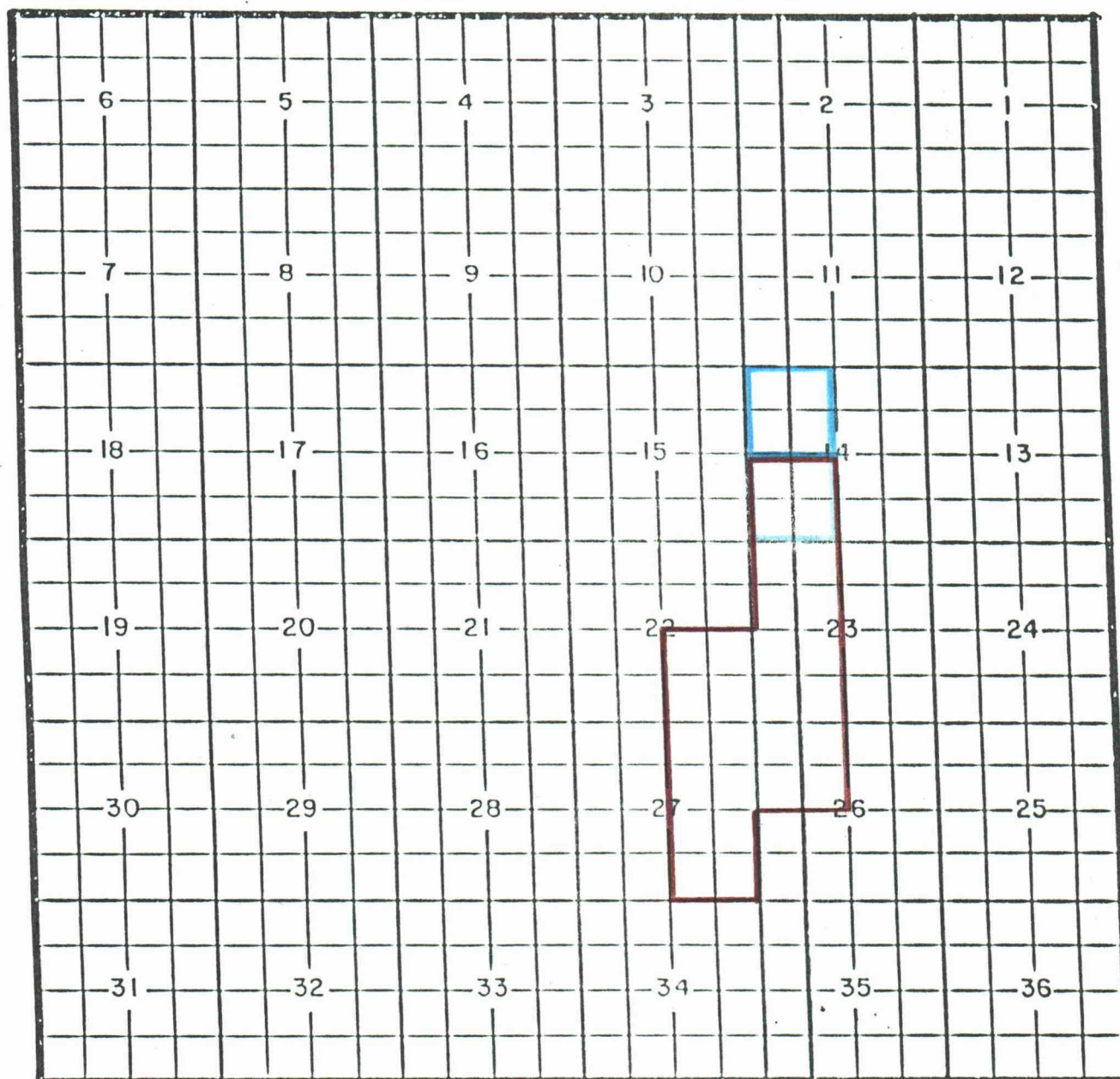
COUNTY Eddy

POOL East Loving-Delaware Pool

TOWNSHIP 23S

RANGE 28E

NMPM



PURPOSE: One completed oil Well capable of producing.

| OPERATOR | LEASE | #-UT. | S-T-R | COMP. | FORMATION | TOP |
|----------------------|----------|-------|----------|---------|-----------|------|
| Bird Creek Resources | Teledyne | 1-C | 14-23-28 | 1-13-90 | Delaware | 6062 |

Pool Boundary outlined in red.

Proposed extension outlined in blue.

Section 14:NW/4

COUNTY

Eddy

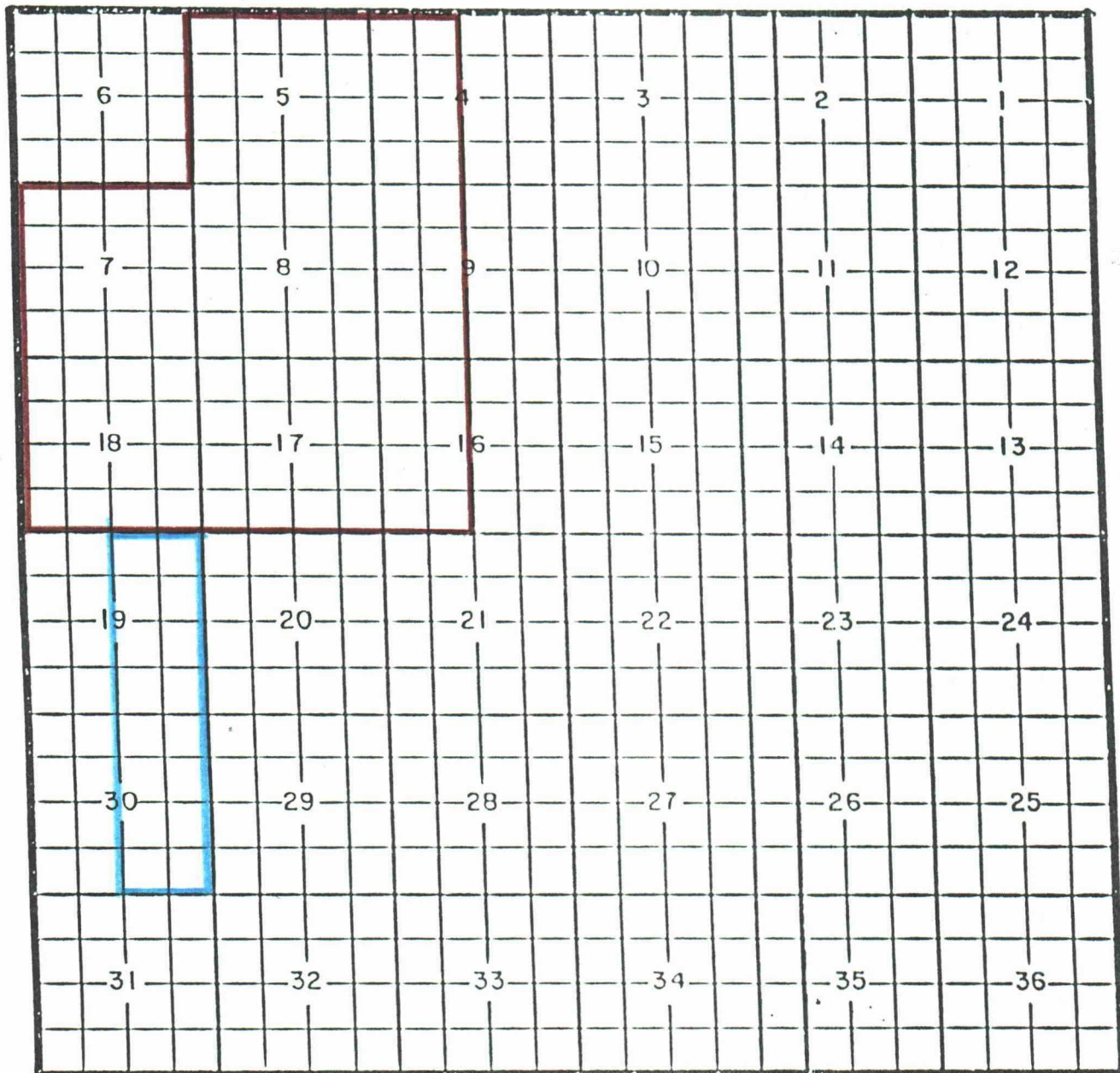
POOL

North Loving-Atoka Gas Pool

TOWNSHIP 23S

RANGE 28E

NMPM



PURPOSE: One completed gas Well capable of producing.

| OPERATOR | LEASE | #-UT. | S-T-R | COMP. | FORMATION | TOP |
|-------------------|--------------|-------|----------|--------|-----------|-------|
| Quinoco Pet. Inc. | Cochell Com. | 1-I | 30-23-28 | 1-2-90 | Atoka | 11524 |

Pool Boundary outlined in red.

Proposed extension outlined in blue.

Section 30: E/2

Section 19: E/2

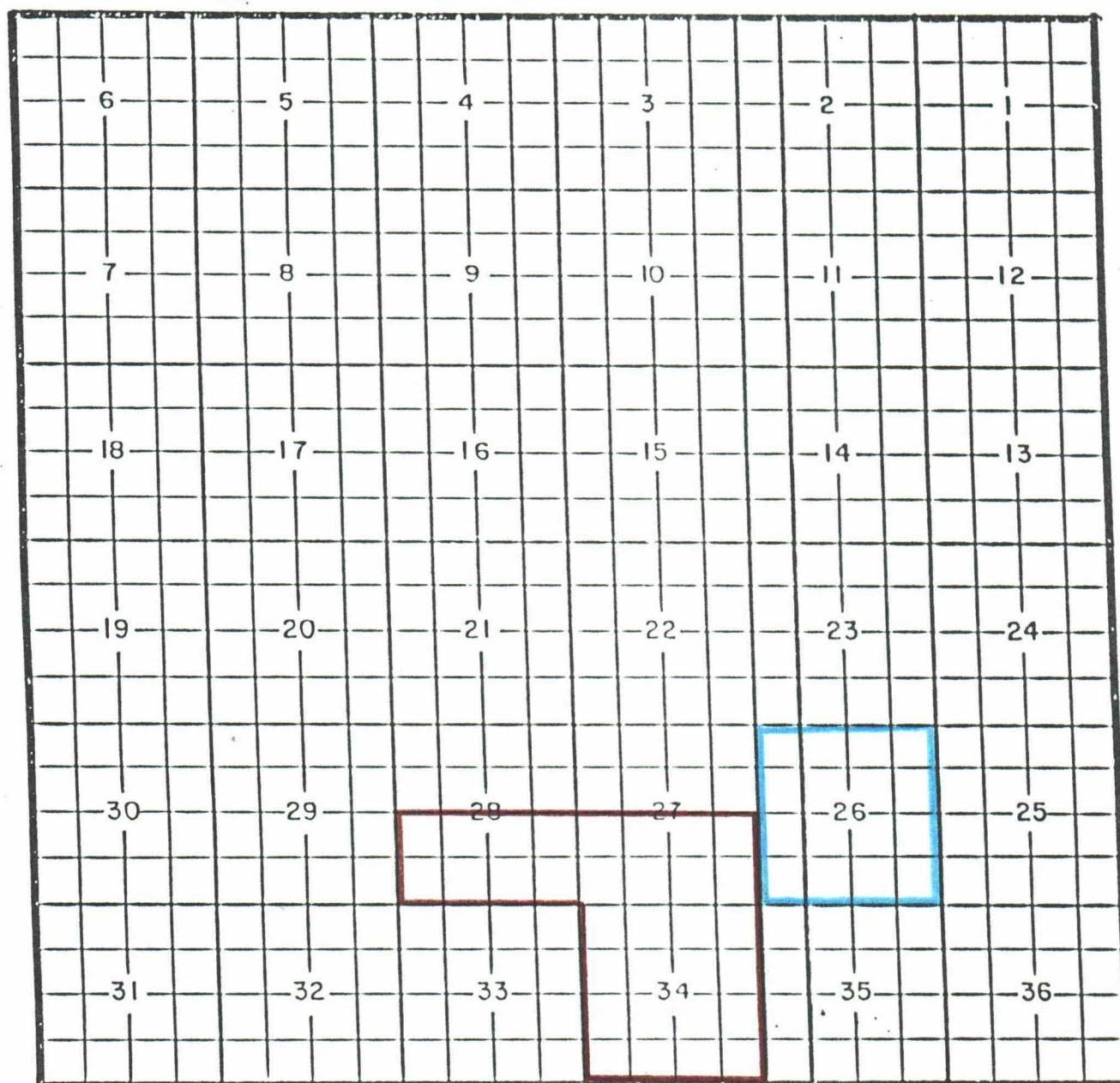
COUNTY Chaves

POOL South Palma Mesa-Penn Gas Pool

TOWNSHIP 8S

RANGE 27E

NMMPM



PURPOSE: One completed gas Well capable of producing.

| OPERATOR | LEASE | #-UT. | S-T-R | COMP. | FORMATION | TOP |
|-------------------|--------------------|-------|---------|----------|-----------|------|
| Manzano Oil Corp. | Pioneer 26 St. 1-G | 1-G | 26-8-27 | 12-21-89 | Penn | 6499 |

Pool Boundary outlined in red.

Proposed extension outlined in blue.

Section 26: All

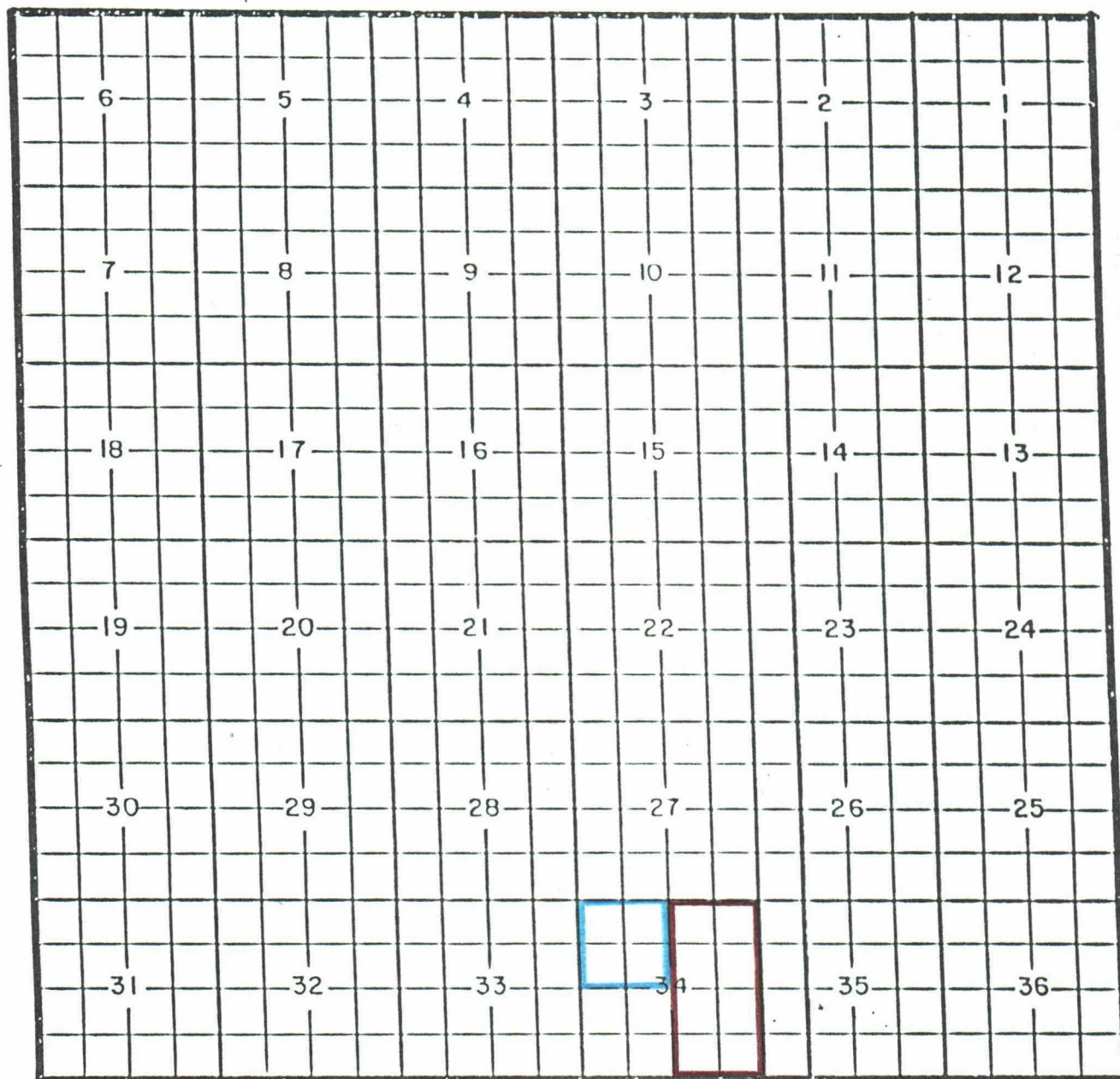
COUNTY Eddy

POOL Parkway-Bone Spring Pool

TOWNSHIP 19S

RANGE 29E

NMPM



PURPOSE: One completed oil Well capable of producing.

| OPERATOR | LEASE | #-UT. | S-T-R | COMP. | FORMATION | TOP |
|-----------------------|------------|-------|----------|----------|-------------|------|
| Siete Oil & Gas Corp. | Osage Fed. | 13-C | 34-19-29 | 12-20-89 | Bone Spring | 6964 |

Pool Boundary outlined in red.

Proposed extension outlined in blue.

Section 34: NW/4


COUNTY Eddy

POOL Parkway-Delaware Pool

TOWNSHIP 19S

RANGE 29E

NMPM



PURPOSE: One completed oil Well capable of producing.

| OPERATOR | LEASE | #-UT. | S-T-R | COMP. | FORMATION | TOP |
|------------------|-----------|-------|----------|---------|-----------|------|
| Strata Prod. Co. | Petco St. | 3-N | 26-19-29 | 1-17-90 | Delaware | 4316 |

Pool Boundary outlined in red.

Proposed extension outlined in blue.

Section 26: SW/4

COUNTY

EDDY

POOL

SALT DRAW-ATOKA GAS POOL


TOWNSHIP

24S

RANGE

28E

NMPM



PURPOSE: One completed gas Well capable of producing.

| OPERATOR | LEASE | #-UT. | S-T-R | COMP. | FORMATION | TOP |
|---------------------|-----------------------|----------|---------|-------|-----------|-----|
| Santa Fe Energy Op. | Salt Draw 28 Fed. 1-H | 28-24-28 | 12-5-89 | Atoka | 11,660' | |

Pool Boundary outlined in red.

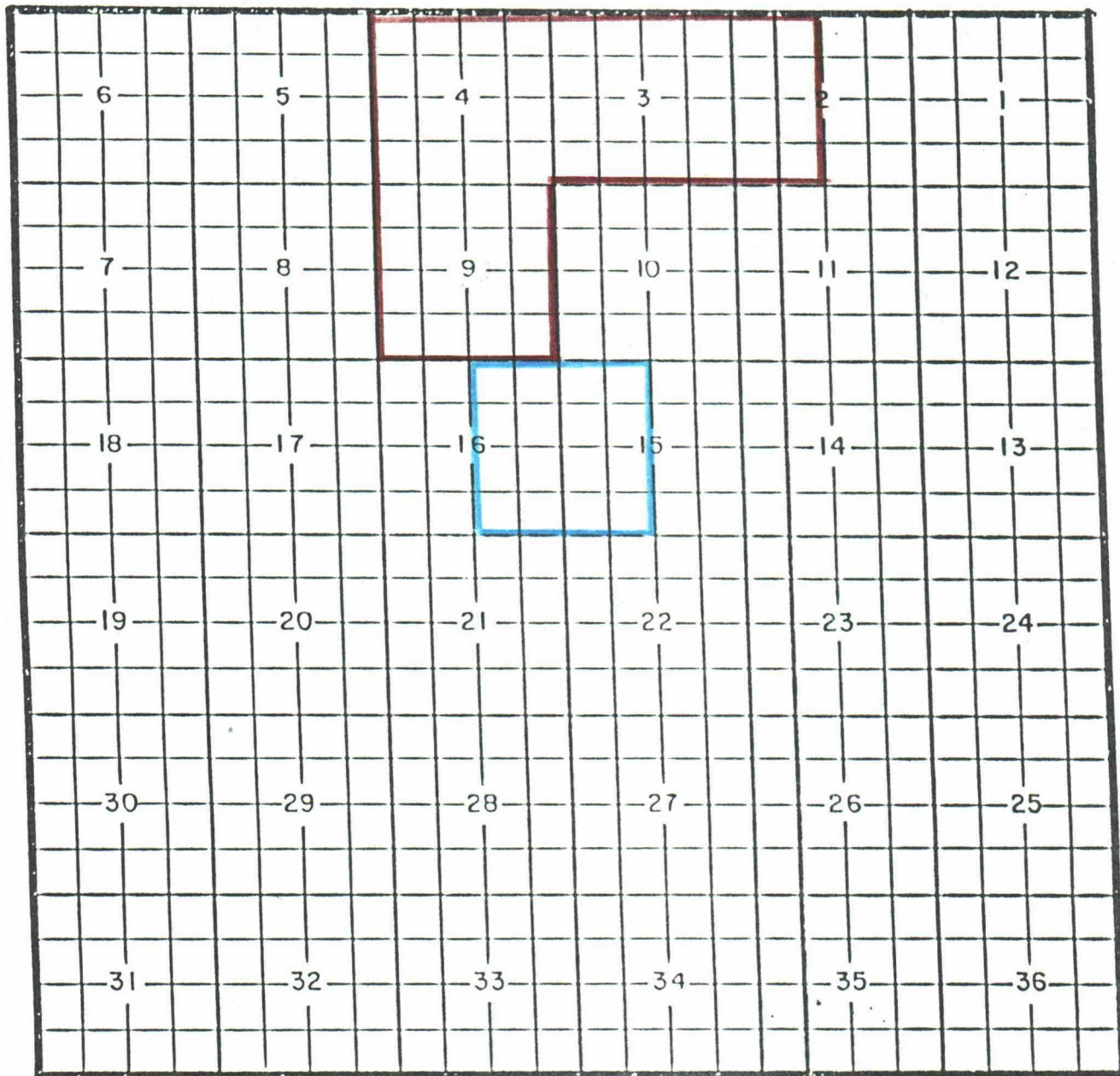
Proposed extension outlined in blue.

Sec. 28: E/2

TOWNSHIP 24S

RANGE 31E

NMPM



PURPOSE: One completed gas Well capable of producing.

| OPERATOR | LEASE | #-UT. | S-T-R | COMP. | FORMATION | TOP |
|-------------------------|------------------|-------|----------|----------|-----------|--------|
| Bettis, Boyle & Stovall | Lotos A Fed. Com | 1-C | 15-24-31 | 12-29-89 | Morrow | 15,024 |

Pool Boundary outlined in red.

Proposed extension outlined in blue.

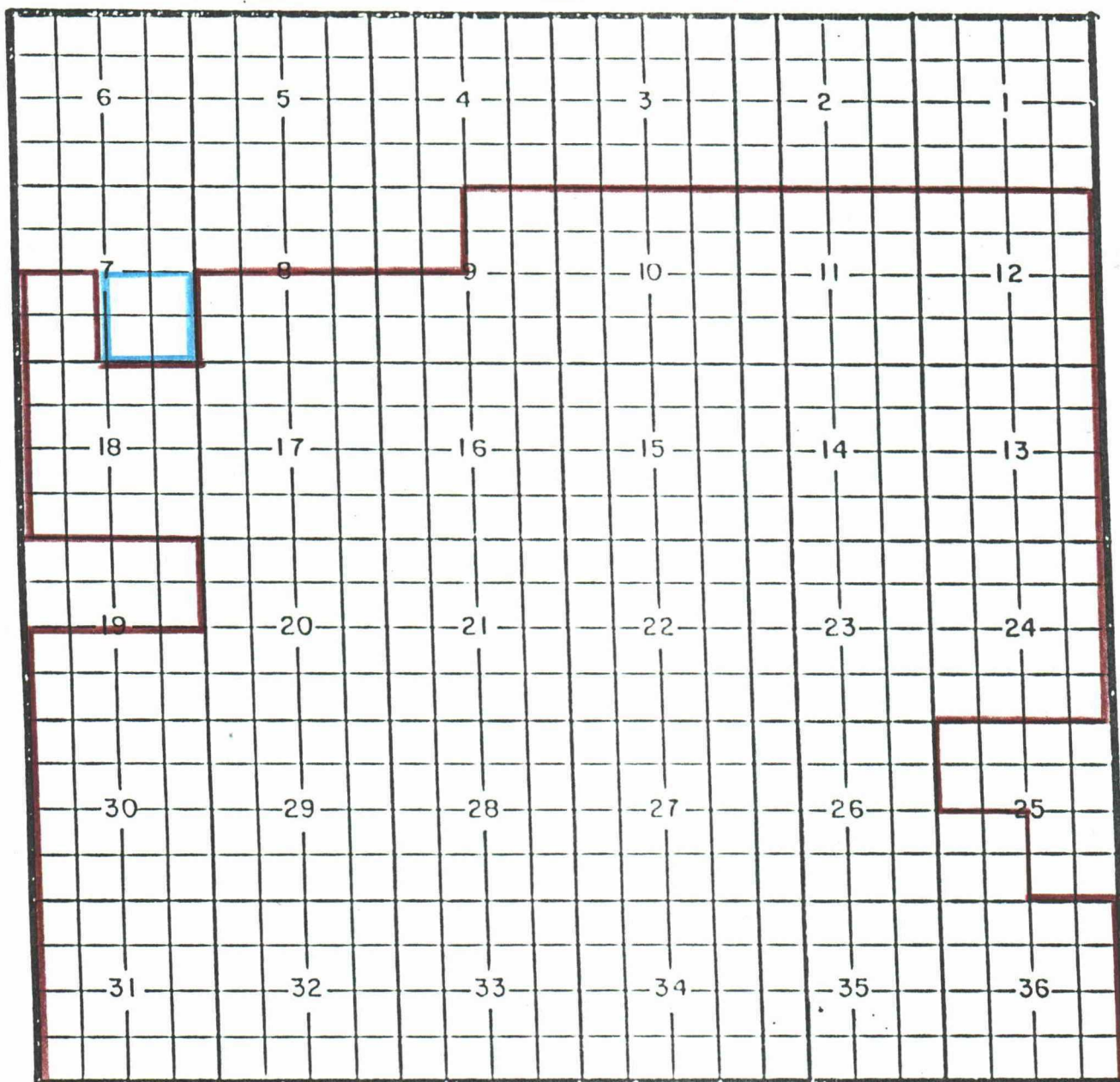
Sec. 15: W/2

Sec. 16: E/2

TOWNSHIP 18S

RANGE 31E

NMPM



PURPOSE: One completed oil well capable of producing.

| OPERATOR | LEASE | #-UT. | S-T-R | COMP. | FORMATION | TOP |
|---------------------|------------|-------|---------|---------|-----------|-------|
| Enron Oil & Gas Co. | Roche Fed. | 3-I | 7-18-31 | 12-8-89 | Yates | 2096' |

Pool Boundary outlined in red.

Proposed extension outlined in blue.

Sec. 7: SE/4

COUNTY

EDDY

POOL TURKEY TRACK-SEVEN RIVERS/QUEEN/GRAYBURG/SAN ANDRES POOL

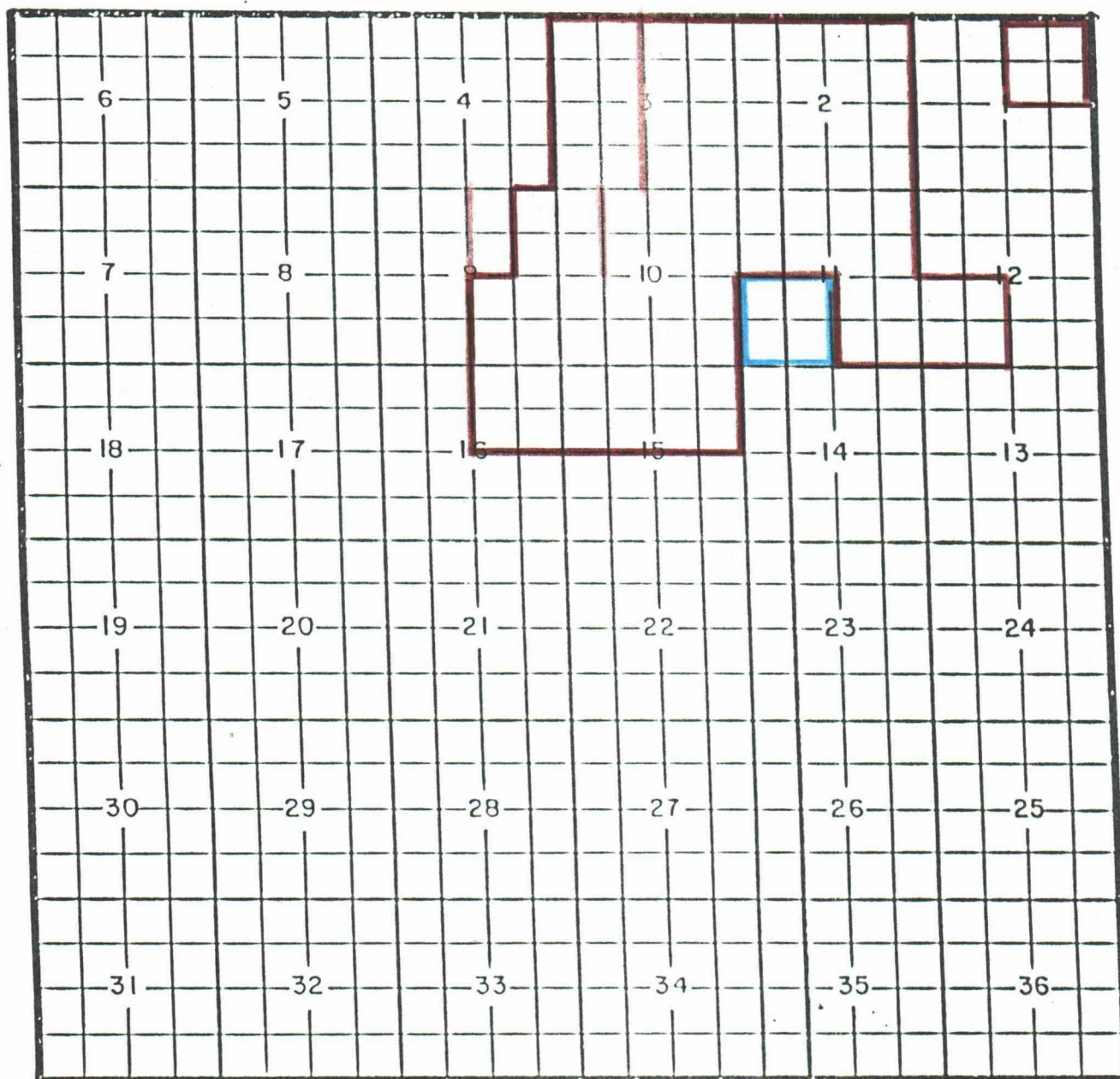
TOWNSHIP

19S

RANGE

29E

NMPM



PURPOSE: One completed oil Well capable of producing.

| OPERATOR | LEASE | #-UT. | S-T-R | COMP. | FORMATION | TOP |
|-----------------|----------------|-------|----------|---------|-----------|-------|
| MYCO Industries | Sand Dunes St. | 1-K | 11-19-29 | 2-19-90 | Queen | 2310' |

Pool Boundary outlined in red.

Proposed extension outlined in blue.

Sec. 11: SW/4

COUNTY EDDY


POOL

WINCHESTER-BONE SPRING POOL

TOWNSHIP 19S

RANGE 29E

NMPM



PURPOSE: One completed Oil Well capable of producing.

| OPERATOR | LEASE | #-UT. | S-T-R | COMP. | FORMATION | TOP |
|------------------|---------------|-------|----------|---------|-------------|-------|
| Strata Prod. Co. | Chaparral St. | 1-E | 32-19-29 | 2-20-29 | Bone Spring | 7718' |

Pool Boundary outlined in red.

Proposed extension outlined in blue.

Sec. 32: W/2

STATE OF NEW MEXICO
ENERGY, MINERALS AND NATURAL RESOURCES DEPARTMENT
OIL CONSERVATION DIVISION

IN THE MATTER OF THE HEARING
CALLED BY THE OIL CONSERVATION
DIVISION FOR THE PURPOSE OF
CONSIDERING:

CASE NO. 9936
Order No. R-9171

THE APPLICATION OF THE OIL CONSERVATION
DIVISION UPON ITS OWN MOTION FOR AN
ORDER CREATING, ABOLISHING, CONTRACTING,
AND EXTENDING CERTAIN POOLS IN CHAVES
AND EDDY COUNTIES, NEW MEXICO.

ORDER OF THE DIVISION

BY THE DIVISION:

This cause came on for hearing at 8:15 a.m. on May 2, 1990, at Santa Fe, New Mexico, before Examiner David R. Catanach.

NOW, on this 4th day of May, 1990, the Division Director, having considered the testimony, the record, and the recommendations of the Examiner, and being fully advised in the premises,

FINDS THAT:

(1) Due public notice having been given as required by law, the Division has jurisdiction of this cause and the subject matter thereof.

(2) There is need for the creation of a new pool in Chaves County, New Mexico, for the production of oil from the San Andres formation, said pool to bear the designation of South Acme-San Andres Pool. Said South Acme-San Andres Pool was discovered by the Yates Petroleum Corporation Cactus Flower State Unit Well No. 2 located in Unit F of Section 19, Township 8 South, Range 27 East, NMPM. It was completed in the San Andres formation on August 7, 1989. The top of the perforations is at 1,969 feet.

(3) There is need for the creation of a new pool in Chaves County, New Mexico, for the production of gas from the Atoka formation, said pool to bear the designation of Otterback Ranch-Atoka Gas Pool. Said Otterback Ranch-

-2-

Case No. 9936

Order No. R-9171

Atoka Gas Pool was discovered by the Foran Oil Company State ET Well No. 1 located in Unit C of Section 36, Township 15 South, Range 27 East, NMPM. It was completed in the Atoka formation on June 10, 1989. The top of the perforations is at 8,712 feet.

(4) There is need for the creation of a new pool in Eddy County, New Mexico, for the production of oil from the Bone Spring formation, said pool to bear the designation of Pierce Crossing-Bone Spring Pool. Said Pierce Crossing-Bone Spring Pool was discovered by the Quinoco Petroleum Inc. Queen Lake 20 Federal Well No. 1 located in Unit E of Section 20, Township 24 South, Range 29 East, NMPM. It was completed in the Bone Spring formation on October 19, 1989. The top of the perforations is at 8,966 feet.

(5) There is need for the creation of a new pool in Eddy County, New Mexico, for the production of gas from the Wolfcamp formation, said pool to bear the designation of Russell-Wolfcamp Gas Pool. Said Russell-Wolfcamp Gas Pool was discovered by The Petroleum Corporation of Delaware Superior Federal Well No. 5 located in Unit K of Section 5, Township 20 South, Range 29 East, NMPM. It was completed in the Wolfcamp formation on July 31, 1989. The top of the perforations is at 9,665 feet.

(6) There is need for the creation of a new pool in Eddy County, New Mexico, for the production of oil from the Wolfcamp formation, said pool to bear the designation of West Scanlon Draw-Wolfcamp Pool. Said West Scanlon Draw-Wolfcamp Pool was discovered by the Pennzoil Exploration Winchester Federal Well No. 1 located in Unit H of Section 4, Township 20 South, Range 28 East, NMPM. It was completed in the Wolfcamp formation on July 8, 1982. The top of the perforations is at 8,849 feet.

(7) There is need for the dismissal of the proposed abolishment of the Rabbit Flats-PrePermian Gas Pool in Chaves County, New Mexico, pending further study.

(8) There is need for the dismissal of the proposed contraction of the Comanche Spring-PrePermian Gas Pool in Chaves County, New Mexico, pending further study.

(9) There is need for the dismissal of the proposed extension to the Comanche Spring-PrePermian Gas Pool in Chaves County, New Mexico, pending further study.

-3-

Case No. 9936

Order No. R-9171

(10) There is need for the dismissal of the proposed extension to the North Shugart-Bone Spring Pool in Eddy County, New Mexico, pending further study.

(11) There is need for certain extensions to the South Palma Mesa-Pennsylvanian Gas Pool in Chaves County, New Mexico, and the South Carlsbad-Strawn Gas Pool, the North Dagger Draw-Upper Pennsylvanian Pool, the South Dagger Draw-Upper Pennsylvanian Associated Pool, the Diamond Mound-Morrow Gas Pool, the Grayburg-Morrow Gas Pool, the La Huerta-Delaware Pool, the East Loving-Delaware Pool, the North Loving-Atoka Gas Pool, the Parkway-Bone Spring Pool, the Parkway-Delaware Pool, the Salt Draw-Atoka Gas Pool, the South Sand Dunes-Lower Pennsylvanian Gas Pool, the Shugart Yates-Seven Rivers-Queen-Grayburg Pool, the Turkey Track Seven Rivers-Queen-Grayburg-San Andres Pool, and the Winchester-Bone Spring Pool, all in Eddy County, New Mexico.

IT IS THEREFORE ORDERED THAT:

(a) A new pool in Chaves County, New Mexico, classified as an oil pool for Bone Spring production is hereby created and designated as the South Acme-San Andres Pool, consisting of the following described area:

TOWNSHIP 8 SOUTH, RANGE 27 EAST, NMPM
Section 19: W/2
Section 30: NW/4

(b) A new pool in Chaves County, New Mexico, classified as a gas pool for Atoka production is hereby created and designated as the Otterback Ranch-Atoka Gas Pool, consisting of the following described area:

TOWNSHIP 15 SOUTH, RANGE 27 EAST, NMPM
Section 36: W/2

(c) A new pool in Eddy County, New Mexico, classified as an oil pool for Bone Spring production is hereby created and designated as the Pierce Crossing-Bone Spring Pool, consisting of the following described area:

TOWNSHIP 24 SOUTH, RANGE 29 EAST, NMPM
Section 20: NW/4

-4-

Case No. 9936

Order No. R-9171

(d) A new pool in Eddy County, New Mexico, classified as a gas pool for Wolfcamp production is hereby created and designated as the Russell-Wolfcamp Gas Pool, consisting of the following described area:

TOWNSHIP 20 SOUTH, RANGE 29 EAST, NMPM
Section 5: W/2

(e) A new pool in Eddy County, New Mexico, classified as an oil pool for Wolfcamp production is hereby created and designated as the West Scanlon Draw-Wolfcamp Pool, consisting of the following described area:

TOWNSHIP 20 SOUTH, RANGE 28 EAST, NMPM
Section 4: NE/4

(f) The proposed abolishment of the Rabbit Flats-PrePermian Gas Pool in Chaves County, New Mexico, is hereby dismissed.

(g) The proposed contraction of the Comanche Spring-PrePermian Gas Pool in Chaves County, New Mexico, is hereby dismissed.

(h) The South Carlsbad-Strawn Gas Pool in Eddy County, New Mexico, as heretofore classified, defined, and described, is hereby extended to include therein:

TOWNSHIP 22 SOUTH, RANGE 27 EAST, NMPM
Section 32: All
Section 33: S/2

(i) The proposed extension to the Comanche Spring-PrePermian Gas Pool in Chaves County, New Mexico, is hereby dismissed.

(j) The North Dagger Draw-Upper Pennsylvanian Pool in Eddy County, New Mexico, as heretofore classified, defined, and described, is hereby extended to include therein:

TOWNSHIP 19 SOUTH, RANGE 24 EAST, NMPM
Section 24: W/2

TOWNSHIP 20 SOUTH, RANGE 24 EAST, NMPM
Section 1: SW/4
Section 2: N/2

-5-

Case No. 9936

Order No. R-9171

(k) The South Dagger Draw-Upper Pennsylvanian Associated Pool in Eddy County, New Mexico, as heretofore classified, defined, and described, is hereby extended to include therein:

TOWNSHIP 20 SOUTH, RANGE 24 EAST, NMPM

Section 11: S/2

Section 14: All

(l) The Diamond Mound-Morrow Gas Pool in Eddy County, New Mexico, as heretofore classified, defined, and described, is hereby extended to include therein:

TOWNSHIP 16 SOUTH, RANGE 28 EAST, NMPM

Section 6: E/2

(m) The Grayburg-Morrow Gas Pool in Eddy County, New Mexico, as heretofore classified, defined, and described, is hereby extended to include therein:

TOWNSHIP 17 SOUTH, RANGE 29 EAST, NMPM

Section 14: W/2

(n) The La Huerta-Delaware Pool in Eddy County, New Mexico, as heretofore classified, defined, and described, is hereby extended to include therein:

TOWNSHIP 21 SOUTH, RANGE 27 EAST, NMPM

Section 9: S/2

(o) The East Loving-Delaware Pool in Eddy County, New Mexico, as heretofore classified, defined, and described, is hereby extended to include therein:

TOWNSHIP 23 SOUTH, RANGE 28 EAST, NMPM

Section 14: NW/4

(p) The North Loving-Atoka Gas Pool in Eddy County, New Mexico, as heretofore classified, defined, and described, is hereby extended to include therein:

TOWNSHIP 23 SOUTH, RANGE 28 EAST, NMPM

Section 19: E/2

Section 30: E/2

-6-

Case No. 9936

Order No. R-9171

(q) The South Palma Mesa-Pennsylvanian Gas Pool in Chaves County, New Mexico, as heretofore classified, defined, and described, is hereby extended to include therein:

TOWNSHIP 8 SOUTH, RANGE 27 EAST, NMPM
Section 26: All

(r) The Parkway-Bone Spring Pool in Eddy County, New Mexico, as heretofore classified, defined, and described, is hereby extended to include therein:

TOWNSHIP 19 SOUTH, RANGE 29 EAST, NMPM
Section 34: NW/4

(s) The Parkway-Delaware Pool in Eddy County, New Mexico, as heretofore classified, defined, and described, is hereby extended to include therein:

TOWNSHIP 19 SOUTH, RANGE 29 EAST, NMPM
Section 26: SW/4

(t) The Salt Draw-Atoka Gas Pool in Eddy County, New Mexico, as heretofore classified, defined, and described, is hereby extended to include therein:

TOWNSHIP 24 SOUTH, RANGE 28 EAST, NMPM
Section 28: E/2

(u) The South Sand Dunes-Lower Pennsylvanian Gas Pool in Eddy County, New Mexico, as heretofore classified, defined, and described, is hereby extended to include therein:

TOWNSHIP 24 SOUTH, RANGE 31 EAST, NMPM
Section 15: W/2
Section 16: E/2

(v) The Shugart Yates-Seven Rivers-Queen-Grayburg Pool in Eddy County, New Mexico, as heretofore classified, defined, and described, is hereby extended to include therein:

TOWNSHIP 18 SOUTH, RANGE 31 EAST, NMPM
Section 7: SE/4

(w) The proposed extension to the North Shugart-Bone Spring Pool in Eddy County, New Mexico, is hereby dismissed.

-7-

Case No. 9936
Order No. R-9171

(x) The Turkey Track Seven Rivers-Queen-Grayburg-San Andres Pool in Eddy County, New Mexico, as heretofore classified, defined, and described, is hereby extended to include therein:

TOWNSHIP 19 SOUTH, RANGE 29 EAST, NMPM
Section 11: SW/4

(y) The Winchester-Bone Spring Pool in Eddy County, New Mexico, as heretofore classified, defined, and described, is hereby extended to include therein:


TOWNSHIP 19 SOUTH, RANGE 29 EAST, NMPM
Section 32: W/2

IT IS FURTHER ORDERED THAT:

(1) Pursuant to Section 70-2-18, NMSA 1978, contained in Chapter 271, Laws of 1969, any well which, by virtue of any of the above pool extensions, is subject to pool rules providing for spacing or proration units larger than the one which is presently dedicated thereto, shall have 60 days from the effective date of this order in which to file new Forms C-102 dedicating a standard unit for the pool to said well, or to obtain a non-standard unit approved by the Division. Pending such compliance, the well shall receive a maximum allowable in the same proportion to a standard allowable for the pool that the acreage dedicated to the well bears to a standard unit for the pool. Failure to file Form C-102 dedicating a standard unit to the well or to obtain a non-standard unit approved by the Division within said 60-day period shall subject the well to cancellation of allowable.

(2) The effective date of this order and all creations and extensions included herein shall be June 1, 1990.

DONE at Santa Fe, New Mexico, on the day and year hereinabove designated.



STATE OF NEW MEXICO
OIL CONSERVATION DIVISION

WILLIAM J. LEMAY
Director

STATE OF NEW MEXICO
ENERGY, MINERALS AND NATURAL RESOURCES DEPARTMENT
OIL CONSERVATION DIVISION

CASE NO. 9936
ORDER NO. R-9171-A

APPLICATION OF THE OIL CONSERVATION
DIVISION UPON ITS OWN MOTION FOR AN
ORDER CREATING, ABOLISHING, CONTRACTING,
AND EXTENDING CERTAIN POOLS IN CHAVES AND
EDDY COUNTIES, NEW MEXICO

NUNC PRO TUNC ORDER

BY THE DIVISION:

It appearing to the Division that Order No. R-9171 dated May 4, 1990, does not correctly state the intended order of the Division,

IT IS THEREFORE ORDERED THAT:

(1) Decretory Paragraph (a) on page 3 of said Order No. R-9171 be and the same is hereby amended to read in its entirety as follows:

"(a) A new pool in Chaves County, New Mexico, classified as an oil pool for San Andres production is hereby created and designated the South Acme-San Andres Pool, consisting of the following described area:


TOWNSHIP 8 SOUTH, RANGE 27 EAST, NMPM

Section 19: W/2


Section 30: NW/4"

(2) The corrections set forth in this order be entered nunc pro tunc as of May 4, 1990.

DONE at Santa Fe, New Mexico, on this 28th day of June, 1990.



STATE OF NEW MEXICO
OIL CONSERVATION DIVISION


WILLIAM J. LEMAY
Director