

**OIL CONSERVATION COMMISSION**

STATE OF NEW MEXICO

P. O. BOX 2088 - SANTA FE

87501

2 Compulsory Pooling Applications  
called in by Scott Hall at 10:20 AM  
6/19/90:

~ Mesa Operating Prt. Ltd.

F.C. State Com Well No. 17

W/2 36 - 29 N - 10 W

F.C. State Com Well No. 8

W/2 32 - 29 N - 8 W

both to Standard location

DISTRICT I  
P.O. Box 1980, Hobbs, NM 88240

DISTRICT II  
P.O. Drawer DD, Artesia, NM 88210

DISTRICT III  
1000 Rio Brazos Rd., Aztec, NM 87410

**OIL CONSERVATION DIVISION**

P.O. Box 2088  
Santa Fe, New Mexico 87504-2088

WELL API NO. 30-045-27500
5. Indicate Type of Lease STATE <input checked="" type="checkbox"/> FEE <input type="checkbox"/>
6. State Oil & Gas Lease No. E 5226-1
7. Lease Name or Unit Agreement Name FC STATE COM
8. Well No. # 8
9. Pool name or Wildcat Basin Fruitland Coal

**SUNDRY NOTICES AND REPORTS ON WELLS**  
(DO NOT USE THIS FORM FOR PROPOSALS TO DRILL OR TO DEEPEN OR PLUG BACK TO A DIFFERENT RESERVOIR. USE "APPLICATION FOR PERMIT" (FORM C-101) FOR SUCH PROPOSALS.)

1. Type of Well: OIL WELL <input type="checkbox"/> GAS WELL <input checked="" type="checkbox"/> OTHER	2. Name of Operator MESA OPERATING LIMITED PARTNERSHIP
3. Address of Operator P.O. BOX 2009, AMARILLO, TEXAS 79189	4. Well Location Unit Letter L : 2040 Feet From The South Line and 1220 Feet From The West Line Section 32 Township 29N Range 8W NMPM San Juan County
10. Elevation (Show whether DF, RKB, RT, GR, etc.) 5835' GR	

11. Check Appropriate Box to Indicate Nature of Notice, Report, or Other Data

NOTICE OF INTENTION TO:		SUBSEQUENT REPORT OF:	
PERFORM REMEDIAL WORK <input type="checkbox"/>	PLUG AND ABANDON <input type="checkbox"/>	REMEDIAL WORK <input type="checkbox"/>	ALTERING CASING <input type="checkbox"/>
TEMPORARILY ABANDON <input type="checkbox"/>	CHANGE PLANS <input type="checkbox"/>	COMMENCE DRILLING OPNS. <input type="checkbox"/>	PLUG AND ABANDONMENT <input type="checkbox"/>
PULL OR ALTER CASING <input type="checkbox"/>		CASING TEST AND CEMENT JOB <input type="checkbox"/>	
OTHER: <input type="checkbox"/>		OTHER: Extend Drilling Permit <input checked="" type="checkbox"/>	

12. Describe Proposed or Completed Operations (Clearly state all pertinent details, and give pertinent dates, including estimated date of starting any proposed work) SEE RULE 1103.

Mesa Operating Limited Partnership is hereby requesting permission to extend the drilling permit on the above well. This drilling permit currently expires on April 17, 1990.

APPROVAL EXPIRES 10-17-90  
UNLESS DRILLING IS COMMENCED.  
SPUD NOTICE MUST BE SUBMITTED  
WITHIN 10 DAYS.

**RECEIVED**  
APR 12 1990  
OIL CON. DIV  
DIST. 3

xc: NMOC-D-Aztec (0+5), WF, Reg, Land, Expl., Drilling

I hereby certify that the information above is true and complete to the best of my knowledge and belief.

SIGNATURE Craig L. McKee TITLE Regulatory Analyst DATE 4/9/90  
TYPE OR PRINT NAME \_\_\_\_\_ TELEPHONE NO. \_\_\_\_\_

(This space for State Use)

APPROVED BY [Signature] SUPERVISOR DISTRICT 1 DATE APR 17 1990  
CONDITIONS OF APPROVAL, IF ANY:

Submit to Appropriate  
District Office  
State Lease - 6 copies  
Fee Lease - 5 copies

State of New Mexico  
Energy, Minerals and Natural Resources Department

Form C-101  
Revised 1-1-89

**OIL CONSERVATION DIVISION**  
DISTRICT I  
P.O. Box 1980, Hobbs, NM 88240  
DISTRICT II  
P.O. Drawer DD, Artesia, NM 88210  
DISTRICT III  
1000 Rio Brazos Rd., Aztec, NM 87410  
RECEIVED  
89 OCT 23 PM 2 05  
P.O. Box 2088  
Santa Fe, New Mexico 87504-2088

API NO. (assigned by OCD on New Wells)
30-045-27500
5. Indicate Type of Lease STATE <input checked="" type="checkbox"/> FEE <input type="checkbox"/>
6. State Oil & Gas Lease No. E 5226-1

<b>APPLICATION FOR PERMIT TO DRILL, DEEPEN, OR PLUG BACK</b>					
1a. Type of Work: DRILL <input checked="" type="checkbox"/> RE-ENTER <input type="checkbox"/> DEEPEN <input type="checkbox"/> PLUG BACK <input type="checkbox"/>					
b. Type of Well: OIL WELL <input type="checkbox"/> GAS WELL <input checked="" type="checkbox"/> OTHER <input type="checkbox"/> SINGLE ZONE <input checked="" type="checkbox"/> MULTIPLE ZONE <input type="checkbox"/>					
2. Name of Operator MESA OPERATING LIMITED PARTNERSHIP					
3. Address of Operator P.O. Box 2009, Amarillo, Texas 79189					
4. Well Location Unit Letter <u>L</u> : <u>2040</u> Feet From The <u>South</u> Line and <u>1220</u> Feet From The <u>West</u> Line Section <u>32</u> Township <u>29N</u> Range <u>8W</u> NMPM San Juan County					
10. Proposed Depth 2390'		11. Formation Fruitland Coal		12. Rotary or C.T. Rotary	
13. Elevations (Show whether DF, RT, GR, etc.) 5835' GR		14. Kind & Status Plug Bond Blanket		15. Drilling Contractor Not Yet Determined	
16. Approx. Date Work will start					
17. PROPOSED CASING AND CEMENT PROGRAM					
SIZE OF HOLE	SIZE OF CASING	WEIGHT PER FOOT	SETTING DEPTH	SACKS OF CEMENT	EST. TOP
12 1/4"	8 5/8"	24#	200'	150 sx 'B'+2%CC	Surface
7 7/8"	5 1/2"	17#	2390'	300 Poz/250 'B'	Surface
	2 3/8"	4.7#	<del>2390'</del> 2290'		

Propose to spud well with 12 1/4" hole and drill to 200' and set 8 5/8" surface casing. Will cement with 150 sx of Class "B" and raise cement to surface. Will nipple up 3000 psi BOP assembly and drill 7 7/8" hole to TD of 2390' with fresh water mud system. Will then log well and evaluate for possible commercial production. If successful, will then run 5 1/2" casing to 2390' and cement with 300 sx Pozmix followed by 250 sx Class "B" cement. Will move off drilling rig and move in completion unit.

APPROVAL EXPIRES 4-17-90  
UNLESS DRILLING IS COMMENCED.  
SPUD NOTICE MUST BE SUBMITTED  
WITHIN 10 DAYS.

**RECEIVED**

OCT 16 1989

**OIL CON. DIV**  
**DIST. 3**

xc: NMOCD-Aztec (0+5), WF, Reg, Land, Expl., Drilling  
IN ABOVE SPACE DESCRIBE PROPOSED PROGRAM: IF PROPOSAL IS TO DEEPEN OR PLUG BACK, GIVE DATA ON PRESENT PRODUCTIVE ZONE AND PROPOSED NEW PRODUCTIVE ZONE. GIVE BLOWOUT PREVENTER PROGRAM, IF ANY.

I hereby certify that the information above is true and complete to the best of my knowledge and belief.

SIGNATURE R. L. Muth TITLE Regulatory Agent DATE 10/12/89

TYPE OR PRINT NAME TELEPHONE NO.

(This space for State Use)

APPROVED BY Eric V. Bush DEPUTY OIL & GAS INSPECTOR, DIST. #3 DATE OCT 17 1989

CONDITIONS OF APPROVAL, IF ANY:

Appropriate  
District Office  
State Leases - 4 copies  
Fee Leases - 3 copies

State of New Mexico  
Energy, Minerals and Natural Resources Department

Form C-102  
Revised 1-1-89

OIL CONSERVATION DIVISION

DISTRICT I  
P.O. Box 1980, Hobbs, NM 88240

P.O. Box 2088  
Santa Fe, New Mexico 87504-2088

DISTRICT II  
P.O. Drawer DD, Artesia, NM 88210

DISTRICT III  
1000 Rio Brazos Rd., Aztec, NM 87410

WELL LOCATION AND ACREAGE DEDICATION PLAT

All Distances must be from the outer boundaries of the section

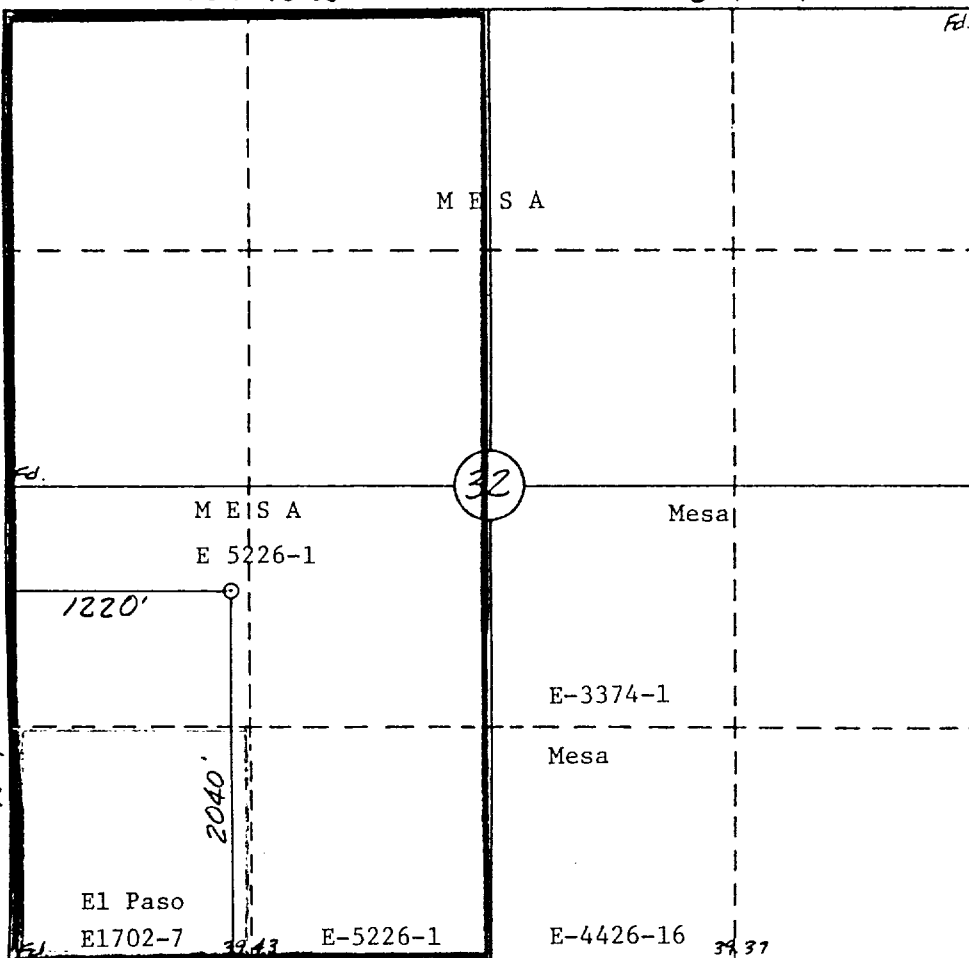
Operator MESA OPERATING LIMITED PARTNERSHIP			Lease FC STATE COM		Well No. 8
Unit Letter L	Section 32	Township 29 N	Range 8 W	County San Juan	
Actual Footage Location of Well: 2040 feet from the South line and 1220 feet from the West line					
Ground level Elev. 5835	Producing Formation Fruitland Coal	Pool Basin Fruitland Coal		Dedicated Acreage: W/2 320 Acres	

- Outline the acreage dedicated to the subject well by colored pencil or hatchure marks on the plat below.
- If more than one lease is dedicated to the well, outline each and identify the ownership thereof (both as to working interest and royalty).
- If more than one lease of different ownership is dedicated to the well, have the interest of all owners been consolidated by communitization, unitization, force-pooling, etc.?  
☒ Yes ☐ No If answer is "yes" type of consolidation Communitization  
If answer is "no" list the owners and tract descriptions which have actually been consolidated. (Use reverse side of this form if necessary.)  
No allowable will be assigned to the well until all interests have been consolidated (by communitization, unitization, force-pooling, or otherwise) or until a non-standard unit, eliminating such interest, has been approved by the Division.

0 330 660 990 1320 1650 1980 2310 2640 2000 1500 1000 500 0

S 89° 46' W

80.18 ac.



OPERATOR CERTIFICATION

I hereby certify that the information contained herein is true and complete to the best of my knowledge and belief.

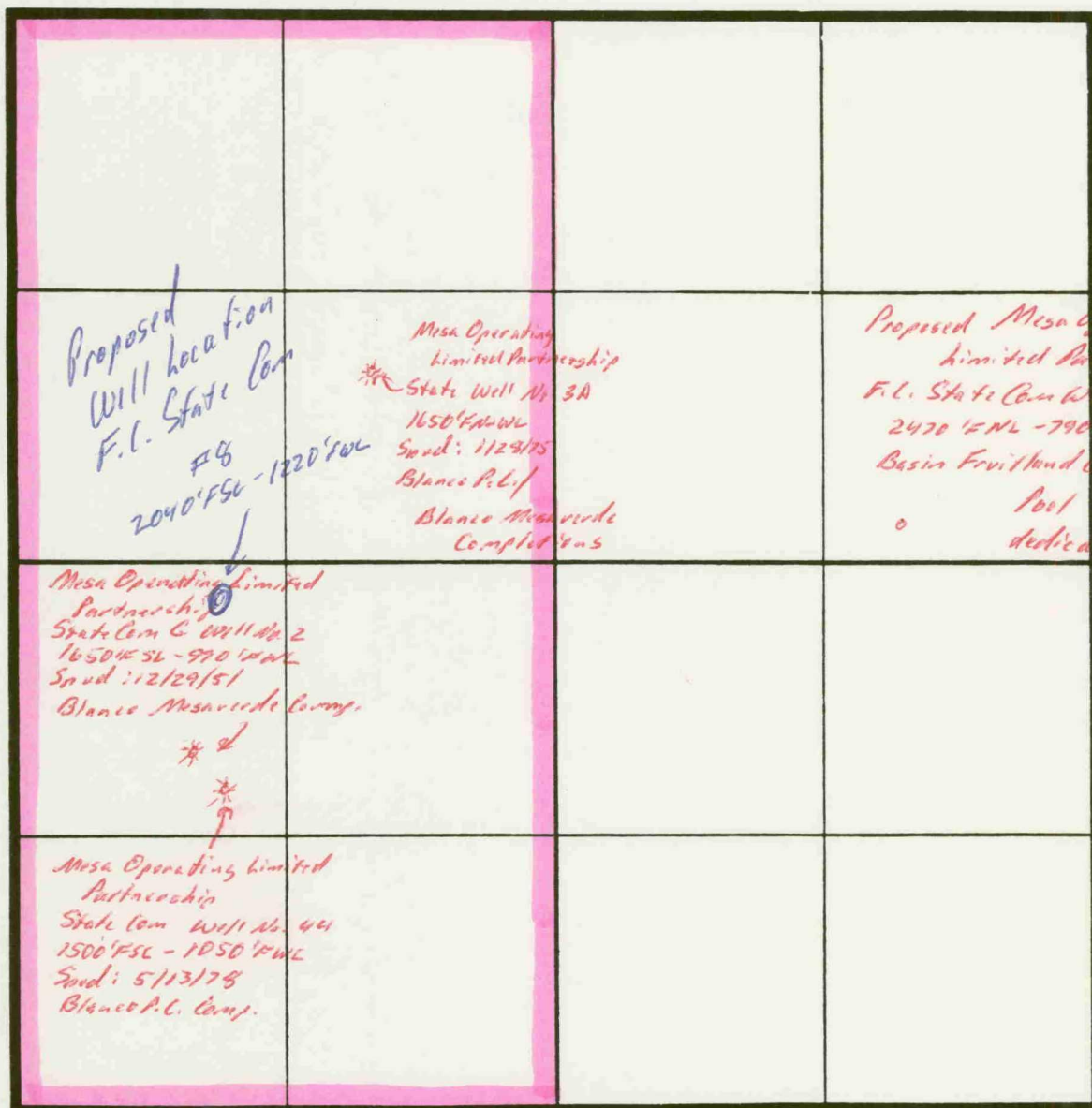
Signature  
*R. E. Mathis*  
Printed Name  
R. E. Mathis  
Position  
Regulatory Agent  
Company  
Mesa Operating Ltd Ptnrsp  
Date  
10/12/89

SURVEYOR CERTIFICATION

I hereby certify that the well location shown on this plat was plotted from field notes of actual surveys made by me or under my supervision, and that the same is true and correct to the best of my knowledge and belief.  
10-6-89

Date Surveyed  
William E. Mahnke II  
Signature  
Professional Surveyor  
NEW MEXICO  
#8466  
Certificate No. 8466  
PROFESSIONAL LAND SURVEYOR

Sec. 32 Township No. 29 North of Range No. 8 West



*Stranded 640 acre Section*

MILLER, STRATVERT, TORGERSON & SCHLENKER, P. A.  
LAW OFFICES

RANNE B. MILLER  
WILLIAM K. STRATVERT  
ALAN C. TORGERSON  
KENDALL O. SCHLENKER  
ALICE TOMLINSON LORENZ  
GREGORY W. CHASE  
ALAN KONRAD  
MARGO J. MCCORMICK  
LYMAN G. SANDY  
STEPHEN M. WILLIAMS  
STEPHAN M. VIDMAR  
ROBERT C. GUTIERREZ  
SETH V. BINGHAM  
MICHAEL H. HOSES  
JAMES B. COLLINS  
TIMOTHY R. BRIGGS  
WALTER R. PARR  
THOMAS S. UDALL  
RUDOLPH LUCERO  
DANIEL E. RAMCZYK  
DEAN G. CONSTANTINE

DEBORAH A. SOLOVE  
GARY L. GORDON  
H. KEVIN HAIGHT  
LAWRENCE R. WHITE  
SHARON P. GROSS  
VIRGINIA ANDERMAN  
C. K. MOSS  
JAMES B. COONEY  
LEONARD J. PADILLA  
TIMOTHY S. VASQUEZ  
MARTE D. LIGHTSTONE  
BRADFORD K. GOODWIN  
NICHOLAS CULLANDER  
JOHN R. FUNK  
J. SCOTT HALL  
THOMAS R. MACK  
MICHAEL J. HAPPE  
DENISE BARELA SHEPHERD  
MICK I. R. GUTIERREZ  
JOHN H. MILLER

ALBUQUERQUE  
500 MARQUETTE, N. W., SUITE 1100  
POST OFFICE BOX 25687  
ALBUQUERQUE, NM 87125  
TELEPHONE: (505) 842-1950  
FACSIMILE: (505) 243-4408

FARMINGTON  
300 WEST ARRINGTON  
POST OFFICE BOX 869  
FARMINGTON, NM 87499  
TELEPHONE: (505) 326-4521  
FACSIMILE: (505) 325-5474

LAS CRUCES  
277 EAST AMADOR  
POST OFFICE BOX 1231  
LAS CRUCES, NM 88004  
TELEPHONE: (505) 523-2481  
FACSIMILE: (505) 526-2215

SANTA FE  
125 LINCOLN AVE., SUITE 303  
POST OFFICE BOX 1986  
SANTA FE, NM 87504-1986  
TELEPHONE: (505) 989-9614  
FACSIMILE: (505) 989-9857

KENNETH R. BRANDT (1946 - 1981)

June 19, 1990

PLEASE REPLY TO SANTA FE

RECEIVED

JUN 19 1990

OIL CONSERVATION DIVISION

10004

Mr. William J. LeMay, Director  
New Mexico Oil Conservation Division  
Post Office Box 2008  
Santa Fe, New Mexico 87504

RE: Application of Mesa Operating Limited Partnership for  
Compulsory Pooling, San Juan County, New Mexico, (FC  
State Com #8)

Dear Mr. LeMay:

Enclosed is the Application of Mesa Operating Limited  
Partnership for Compulsory Pooling for a Fruitland well to be  
drilled at a standard location in the W/2 of Section 32 T29N R8W,  
NMPM, San Juan County, New Mexico.

On behalf of the Applicant, Mesa Operating Limited  
Partnership, we ask that this matter be set for examiner hearing  
on July 11, 1990.

Very truly yours,

MILLER, STRATVERT, TORGERSON  
& SCHLENKER, P.A.

By: J. Scott Hall  
J. Scott Hall

cc: Mark Seale,  
Mesa Limited Partnership

RECEIVED

JUN 19 1990

OIL CONSERVATION DIVISION

BEFORE THE  
OIL CONSERVATION DIVISION  
ENERGY, MINERALS, AND NATURAL RESOURCES DEPARTMENT

IN THE MATTER OF THE APPLICATION OF  
MESA OPERATING LIMITED PARTNERSHIP  
FOR COMPULSORY POOLING, SAN JUAN  
COUNTY, NEW MEXICO.

CASE NO. 10004

APPLICATION

MESA OPERATING LIMITED PARTNERSHIP by its undersigned attorneys, Miller, Stratvert, Torgerson & Schlenker, P.A., hereby makes application pursuant to section 70-2-17, N.M.S.A. (1978) for an order pooling all of the mineral interests in the Fruitland formation for development on 320-acre spacing in and under the W/2 of Section 32, Township 29 North, Range 8 West, N.M.P.M., San Juan County, New Mexico, and in support thereof would show the Division:

1. Applicant owns approximately 87½% of the working interest in and under the W/2 of Section 32, and Applicant has the right to drill thereon.

2. Applicant proposes to dedicate the above-referenced pooled unit to its Mesa FC State Com #8 well to be located at a standard location in the W/2 of said Section 32.


3. Applicant has been unable to obtain voluntary agreement for pooling or farmout from all other interest owners in the W/2 of said Section 32.

4. Said pooling of interests will avoid the drilling of unnecessary wells, will prevent waste and will protect correlative rights.

5. In order to permit the Applicant to obtain its just and fair share of the oil and gas underlying the subject lands, the mineral interests should be pooled, and Applicant should be designated the operator of the well to be drilled.

WHEREFORE, Applicant prays that this application be set for hearing before a duly appointed examiner of the Oil Conservation Division on July 11, 1990, and that after notice and hearing as required by law, the Division enter its order pooling the lands, including provisions for Applicant to recover its costs of drilling, equipping and completing the well, its costs of supervision while drilling and after completion, including overhead charges, and imposing a risk factor for the risk assumed by the Applicant in drilling, completing and equipping the well, and making such other and further provisions as may be proper in the premises.

MILLER, STRATVERT, TORGERSON  
& SCHLENKER, P.A.

By   
J. Scott Hall  
Suite 303  
125 Lincoln Avenue  
Santa Fe, New Mexico 87501  
Telephone: (505) 989-9614

ATTORNEYS FOR MESA OPERATING  
LIMITED PARTNERSHIP



OIL CONSERVATION DIVISION  
RECEIVED  
'90 JUL 6 PM 2 39

MILLER, STRATVERT, TORGERSON & SCHLENKER, P. A.  
LAW OFFICES

RANNE B. MILLER  
WILLIAM K. STRATVERT  
ALAN C. TORGERSON  
KENDALL O. SCHLENKER  
ALICE TOMLINSON LORENZ  
GREGORY W. CHASE  
ALAN KONRAD  
MARGO J. MCCORMICK  
LYMAN G. SANDY  
STEPHEN M. WILLIAMS  
STEPHAN M. VIDMAR  
ROBERT C. GUTIERREZ  
SETH V. BINGHAM  
MICHAEL H. HOSES  
JAMES B. COLLINS  
TIMOTHY R. BRIGGS  
WALTER R. PARR  
THOMAS S. UDALL  
RUDOLPH LUCERO  
DANIEL E. RAMCZYK  
DEAN G. CONSTANTINE

DEBORAH A. SOLOVE  
GARY L. GORDON  
H. KEVIN HAIGHT  
LAWRENCE R. WHITE  
SHARON P. GROSS  
VIRGINIA ANDERMAN  
C. K. MOSS  
JAMES B. COONEY  
LEONARD J. PADILLA  
TIMOTHY S. VASQUEZ  
MARTE D. LIGHTSTONE  
BRADFORD K. GOODWIN  
NICHOLAS CULLANDER  
JOHN R. FUNK  
J. SCOTT HALL  
THOMAS R. MACK  
MICHAEL J. HAPPE  
DENISE BARELA SHEPHERD  
MICK I. R. GUTIERREZ  
JOHN H. MILLER

ALBUQUERQUE  
500 MARQUETTE, N. W., SUITE 1100  
POST OFFICE BOX 25687  
ALBUQUERQUE, NM 87125  
TELEPHONE: (505) 842-1950  
FACSIMILE: (505) 243-4408

FARMINGTON  
300 WEST ARRINGTON  
POST OFFICE BOX 869  
FARMINGTON, NM 87499  
TELEPHONE: (505) 326-4521  
FACSIMILE: (505) 325-5474

LAS CRUCES  
277 EAST AMADOR  
POST OFFICE BOX 1231  
LAS CRUCES, NM 88004  
TELEPHONE: (505) 523-2481  
FACSIMILE: (505) 526-2215

SANTA FE  
125 LINCOLN AVE., SUITE 303  
POST OFFICE BOX 1986  
SANTA FE, NM 87504-1986  
TELEPHONE: (505) 989-9614  
FACSIMILE: (505) 989-9657

KENNETH R. BRANDT (1946 - 1981)

July 6, 1990

PLEASE REPLY TO SANTA FE

Mr. Michael Stogner  
New Mexico Oil Conservation Division  
310 Old Santa Fe Trail  
Santa Fe, New Mexico 87501

HAND DELIVERED

Re: NMOCD Case Nos. 10003; 10004; 9980; 9981; 9982; 9983;  
9984; 9985; 9986 - Application of Mesa Operating Limited  
Partnership for Compulsory Pooling, San Juan County, New  
Mexico.

Dear Mr. Stogner:

Enclosed are two copies of consolidated Pre-Hearing Statements  
for each of the above cases (for a total of eighteen copies) for  
your case files.

As of today, I have no indication that any of these cases will  
be opposed. However, Amoco may enter its appearance in certain  
cases.

We hope to consolidate some of the cases for hearing. I will  
advise you in advance of the hearing which cases we will request  
to be consolidated.

Very truly yours,



J. Scott Hall

JSH/ro  
cc: William F. Carr, Esq.



STATE OF NEW MEXICO

ENERGY, MINERALS AND NATURAL RESOURCES DEPARTMENT

OIL CONSERVATION DIVISION

GARREY CARRUTHERS  
GOVERNOR

July 20, 1990

POST OFFICE BOX 2088  
STATE LAND OFFICE BUILDING  
SANTA FE, NEW MEXICO 87504  
(505) 827-5800

Mr. J. Scott Hall  
Miller, Stratvert, Torgerson  
& Schlenker  
Attorneys at Law  
Post Office Box 1936  
Santa Fe, New Mexico

Re: CASE NO. 10004  
ORDER NO. R-9234

Applicant:  
Mesa Operating  
~~Limited Partnership~~

Dear Sir:

Enclosed herewith are two copies of the above-referenced  
Division order recently entered in the subject case.

Sincerely,

*Florene Davidson*

FLORENE DAVIDSON  
OC Staff Specialist

Copy of order also sent to:

Hobbs OCD x  
Artesia OCD x  
Aztec OCD x

Other William F. Carr