

CAMPBELL & BLACK, P.A.

LAWYERS

JACK M. CAMPBELL
BRUCE D. BLACK
MICHAEL B. CAMPBELL
WILLIAM F. CARR
BRADFORD C. BERGE
MARK F. SHERIDAN
WILLIAM P. SLATTERY

JEFFERSON PLACE
SUITE 110 NORTH GUADALUPE
POST OFFICE BOX 2208
SANTA FE, NEW MEXICO 87504-2208
TELEPHONE: (505) 988-4421
TELECOPIER: (505) 983-6043

October 23, 1990

HAND-DELIVERED

10/53


William J. LeMay, Director
Oil Conservation Division
New Mexico Department of Energy,
Minerals and Natural Resources
State Land Office Building
Santa Fe, New Mexico 87503

Re: In the Matter of the Application of Chevron U.S.A. Inc. for a Non-Standard
Proration Unit, Unorthodox Well Locations, and Simultaneous Dedication,
Lea County, New Mexico

Dear Mr. LeMay:

Enclosed in triplicate is the Application of Chevron U.S.A. Inc., in the above-referenced case. Chevron U.S.A. Inc., respectfully requests that this matter be placed on the docket for the November 14, 1990 Examiner hearings.

Very truly yours,



WILLIAM F. CARR

WFC:mlh

Enclosures

cc w/enclosure: Mr. Al Bohling

10/23/90

Mr. LeMay
Mr. Bohling
Mr. [unclear]
Mr. [unclear]

BEFORE THE
OIL CONSERVATION DIVISION

NEW MEXICO DEPARTMENT OF ENERGY, MINERALS AND NATURAL RESOURCES

IN THE MATTER OF THE APPLICATION OF
CHEVRON U.S.A. INC., FOR A NON-
STANDARD PRORATION UNIT,
UNORTHODOX WELL LOCATIONS, AND
SIMULTANEOUS DEDICATION,
LEA COUNTY, NEW MEXICO.

CASE NO. 10153

APPLICATION

CHEVRON U.S.A. INC., by its undersigned attorneys, hereby makes application to the Oil Conservation Division for approval of (1) a 320-acre non-standard proration unit, in the Eumont formation, (2) four unorthodox gas well locations and (3) simultaneous dedication in the Eumont-Yates-Seven Rivers-Queen (prorated) Gas Pool, Lea County, New Mexico, and in support thereof states:

1. Chevron seeks the creation of a 320-acre non-standard proration unit to be comprised of the S/2 N/2 and N/2 S/2 of Section 29, Township 20 South, Range 37 East, N.M.P.M., Lea County, New Mexico in the Eumont-Yates-Seven Rivers-Queen (prorated) Gas Pool by combining the existing 160-acre Eumont gas proration unit comprised of the S/2 NE/4 and N/2 SE/4 of Section 29 to which is dedicated Chevron's AB Reeves Well No. 3 (NSP Order R-1408) and the 160-acre Eumont gas proration unit comprised of the S/2 NW/4 and the N/2 SW/4 of Section 29 to which are dedicated Chevron's AB Reeves Wells 1 and 2.

RECEIVED

OIL CONSERVATION DIVISION
DATE

2. Chevron seeks authority to simultaneously dedicate to this non-standard unit its AB Reeves Well No. 1 located 1,980 feet from the South line and 660 feet from the West line; its AB Reeves Well No. 2 located 1,980 feet from the North line and 660 feet from the West line; its AB Reeves Well No. 3 located 1,980 feet from the North and East lines and its proposed AB Reeves Well No. 4 to be drilled at a location 1,880 feet from the South line and 1,980 feet from the East line in the Eumont-Yates-Seven Rivers-Queen (prorated) Gas Pool all in Section 29, Township 20 South, Range 37 East, N.M.P.M., Lea County, New Mexico.


3. Chevron also seeks approval of the unorthodox well locations for its AB Reeves Wells Nos. 1 and 2.

4. Approval of this application will afford Chevron the opportunity to produce its just and equitable share of the reserves from the Eumont-Yates-Seven Rivers-Queen (prorated) Gas Pool and will otherwise be in the best interest of conservation, the prevention of waste and the protection of correlative rights.

WHEREFORE, Chevron U.S.A. Inc., requests that this application be set for hearing before a duly appointed Examiner of the Oil Conservation Division on November 14, 1990, that notice be given as required by law and the rules of the Division, and that the Division enter its order approving the proposed 320-acre non-standard proration unit, approving the location of each of the wells to be located thereon, and granting authority to simultaneously dedicate the wells to this non-standard proration unit.

Respectfully submitted,

CAMPBELL & BLACK, P.A.

By: 

WILLIAM F. CARR

Post Office Box 2208

Santa Fe, New Mexico 87504

Telephone: (505) 988-4421

ATTORNEYS FOR CHEVRON U.S.A. INC.



STATE OF NEW MEXICO
ENERGY, MINERALS AND NATURAL RESOURCES DEPARTMENT
OIL CONSERVATION DIVISION

GARREY CARRUTHERS
GOVERNOR

POST OFFICE BOX 2088
STATE LAND OFFICE BUILDING
SANTA FE, NEW MEXICO 87504
(505) 827-5800

October 29, 1990

Chevron USA, Inc.
P.O. Box 1150
Midland, TX 79702

Attention: A. W. Bohling

RE: Administrative application for a non-standard gas proration unit and simultaneous dedication; A. B. Reeves Lease, S/2 N/2 and N/2 S/2 of Section 29, Township 20 South, Range 37 East, NMPM, Eumont Gas Pool, Lea County, New Mexico.

Dear Mr. Bohling:

The subject application has been docketed for the November 14, 1990 hearing as ~~Case No.~~ **10153**, please take special note as to the style in which this matter was advertised.

Please be prepared at that time to show cause why Chevron is "flip-flopping" the proration units on this lease in the following manner:

- two 160-acre non-standard units, S/2 N/2 and N/2 S/2 dedications, by Division Administrative Orders NSP-93 and 97;
- to a single 320-acre unit comprising the N/2 S/2 and S/2 N/2; and
- then to two 160-acre units comprising the N/2 NW/4 and S/2 SW/4 (NSP-1473(SD)) and the N/2 NE/4 and S/2 SE/4 (NSP-1408); and
- is proposing to reform the 320-acre unit comprising the S/2 N/2 and N/2 S/2 of the section.

Chevron USA, Inc.
Attention: A. W. Bohling
October 29, 1990
Page 2

Should you have any questions, please contact me.

Sincerely,

A handwritten signature in black ink, appearing to read "Michael E. Stogner", with a long horizontal line extending to the right.

Michael E. Stogner
Chief Hearing Officer/Engineer

MES/ag

cc: Oil Conservation Division - Hobbs
William F. Carr - Santa Fe



Chevron U.S.A. Inc.
P.O. Box 1150, Midland, TX 79702

OIL CONSERVATION DIVISION

10153

NOV 23 1990

October 23, 1990

Case 10153

ADMINISTRATIVE APPLICATION FOR
NON-STANDARD PRORATION UNIT,
UNORTHODOX GAS WELL LOCATION
AND SIMULTANEOUS DEDICATION
EUMONT YATES 7 RVRS QN (PRO GAS)
1880' FSL AND 1980' FEL
SECTION 29, T-20-S, R-37-E, NMPM
LEA COUNTY, NEW MEXICO

State Of New Mexico
Energy, Minerals & Natural Resources Dept.
Oil Conservation Division
P. O. Box 2088
Santa Fe, New Mexico 87504

Attention: Mr. William J. LeMay - Director

Gentlemen:

Chevron U.S.A. Inc. respectfully requests your approval of our administrative application for the subject Non-Standard Proration Unit, Unorthodox Gas Well Location and Simultaneous Dedication.

We are currently planning to drill the A. B. Reeves Well No. 4, and complete this well in the Eumont Yates 7 Rvrs Qn (Pro Gas) Pool. This well will be located 1880 feet FSL and 1980 feet FEL of Section 29, T-20-S, R-37-E, Lea County, New Mexico. This location will be within an existing 160-acre Eumont Gas Proration Unit currently dedicated to Chevron's existing A. B. Reeves Well No. 3 (NSP Order-1408). This location was chosen to avoid pipelines in the area and will be unorthodox in that it is less than 660 feet from the outer side boundary.

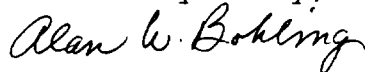
Chevron also desires to consolidate this 160-acre proration unit with the 160-acre proration unit currently dedicated to our A. B. Reeves Well Nos. 1 & 2 (S/2 NW/4 and N/2 SW/4, Section 29) to make a 320-acre proration

unit. This proposed 320-acre unit would comprise the S/2 N/2 and N/2 S/2 of Section 29 and be simultaneously dedicated to all four A. B. Reeves wells.

Please note that this same 320-acres was at one time (December 1, 1971) dedicated to A. B. Reeves Well Nos. 1 and 2 by Order No. R-4224. In 1983 when Well No. 3 was drilled and completed as a Eumont Gas well, the proration unit size for Well Nos. 1 and 2 was reduced to 160-acres comprising the N/2 SW/4 and S/2 NW/4 of Section 29. This left the remaining 160-acres comprising the S/2 NE/4 and N/2 SE/4 of Section 29 for dedication to Well No. 3. We now desire to re-consolidate the two 160-acre units to make one 320-acre unit and simultaneously dedicate all four wells.

In order to prevent waste, Chevron respectfully requests your approval of this administrative application under the provisions of Rule 104 (F). Attached are a map showing offset operators and a Form C-102. A copy of this letter with attachments are being furnished to the Offset Operators by Certified Mail, as their notice of this application.

Yours very truly,



A. W. BOHLING

awb
Attachments
Enclosures

cc: NMOCD - Hobbs

CHEVRON U.S.A. INC.
A. B. Reeves Lease

Application For Non-Standard
Proration Unit, Unorthodox
Gas Well Location
and
Simultaneous Dedication of Acreage
Eumont Yates 7 Rvrs Qn (Pro Gas)
1880' FSL and 1980' FEL
Section 29, T20S, R37E
Lea County, New Mexico

OFFSET OPERATORS

Amerada Hess Corp.
Entex Bldg.
1200 Milam Street
Houston, Texas 77002

Amoco Producing Co.
P.O. Box 3092
Houston, Texas 77253

ARCO Oil and Gas Co.
P.O. Box 1610
Midland, Texas 79702

Greenhill Petroleum Corp.
16010 Barkers Point Lane
Suite 325
Houston, Texas 77079

Exxon Corp., U.S.A.
P. O. Box 2180
Houston, Texas 77001

William A. & Edward R. Hudson
616 Texas Street
Fort Worth, Texas 76102-4612

Doyle Hartman
500 N. Main
Midland, Texas 79702

Meridan Oil Inc.
2919 Allen Parkway
Suite 900
Houston, Texas 77019

John H. Hendrix Corp.
223 West Wall, Ste. 525
Midland, Texas 79701

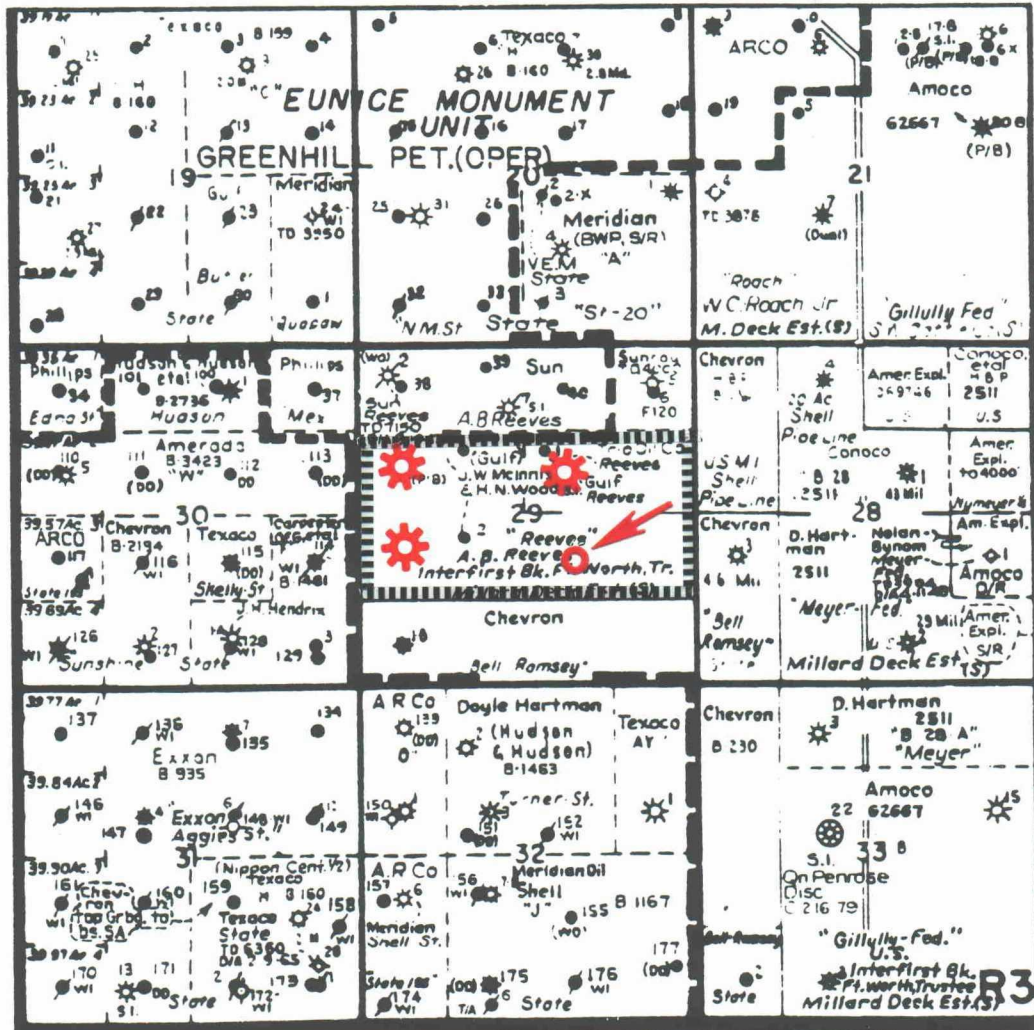
Phillips Petroleum Co.
4001 Penbrook
Odessa, Texas 79762

Texaco Producing Co.
P. O. Box 3109
Midland, Texas 79702

Oryx Energy Co.
P. O. Box 1861
Midland, Texas 79702

CHEVRON U.S.A. INC.
A. B. Reeves Lease

Application For Non-Standard
Proration Unit, Unorthodox
Gas Well Location
and
Simultaneous Dedication of Acreage
Eumont Yates 7 Rvrs Qn (Pro Gas)
1880' FSL and 1980' FEL
Section 29, T20S, R37E
Lea County, New Mexico



Submit to Appropriate
District Office
State Lease - 4 copies
Fee Lease - 3 copies

State of New Mexico
Energy, Minerals and Natural Resources Department

Form C-102
Revised 1-1-89

OIL CONSERVATION DIVISION

P.O. Box 2088
Santa Fe, New Mexico 87504-2088

DISTRICT I
P.O. Box 1980, Hobbs, NM 88240

DISTRICT II
P.O. Drawer DD, Artesia, NM 88210

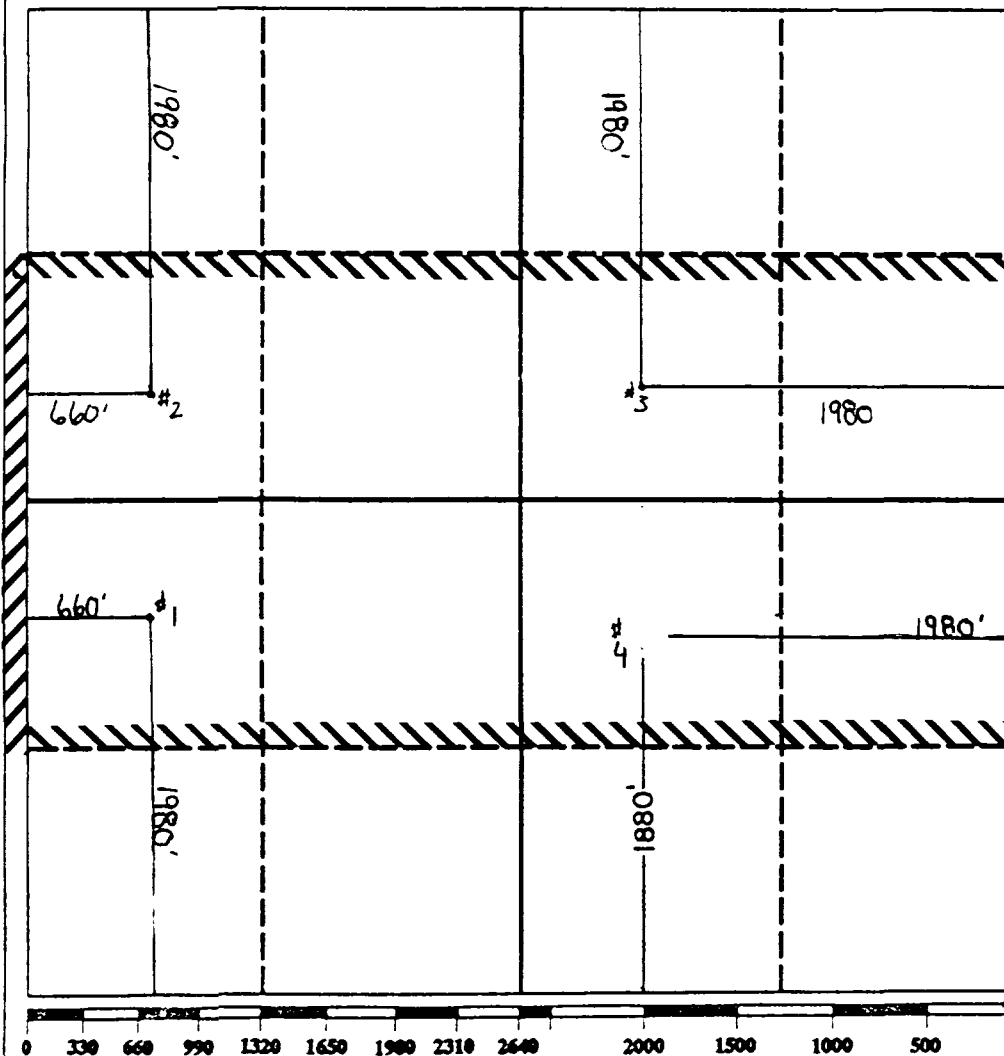
DISTRICT III
1000 Rio Brazos Rd., Aztec, NM 87410

WELL LOCATION AND ACREAGE DEDICATION PLAT

All Distances must be from the outer boundaries of the section

Operator CHEVRON USA INC.			Lease A. B. Reeves		Well No. 4
Unit Letter J	Section 29	Township 20 South	Range 37 East	County NMPM	Lea
Actual Footage Location of Well: 1880 feet from the South line and 1980 feet from the East line					
Ground level Elev. 3519.9	Producing Formation Queen/Penrose	Pool Eumont Gas		Dedicated Acreage: 320 Acres	

1. Outline the acreage dedicated to the subject well by colored pencil or hatchure marks on the plat below.
2. If more than one lease is dedicated to the well, outline each and identify the ownership thereof (both as to working interest and royalty).
3. If more than one lease of different ownership is dedicated to the well, have the interest of all owners been consolidated by communitization, unitization, force-pooling, etc?
☐ Yes ☐ No If answer is "yes" type of consolidation _____
If answer is "no" list the owners and tract descriptions which have actually been consolidated. (Use reverse side of this form if necessary.)
No allowable will be assigned to the well until all interests have been consolidated (by communitization, unitization, forced-pooling, or otherwise) or until a non-standard unit, eliminating such interest, has been approved by the Division.



OPERATOR CERTIFICATION

I hereby certify that the information contained herein is true and complete to the best of my knowledge and belief.

Signature
E. O. Doherty
Printed Name
T. A. Delg.
Position
Chevron U.S.A. Inc.
Company

Date
10/1/90

SURVEYOR CERTIFICATION

I hereby certify that the well location shown on this plat was plotted from field notes of actual surveys made by me or under my supervision, and that the same is true and correct to the best of my knowledge and belief.

Date Surveyed
August 15, 1990

Signature & Seal of
Professional Surveyor

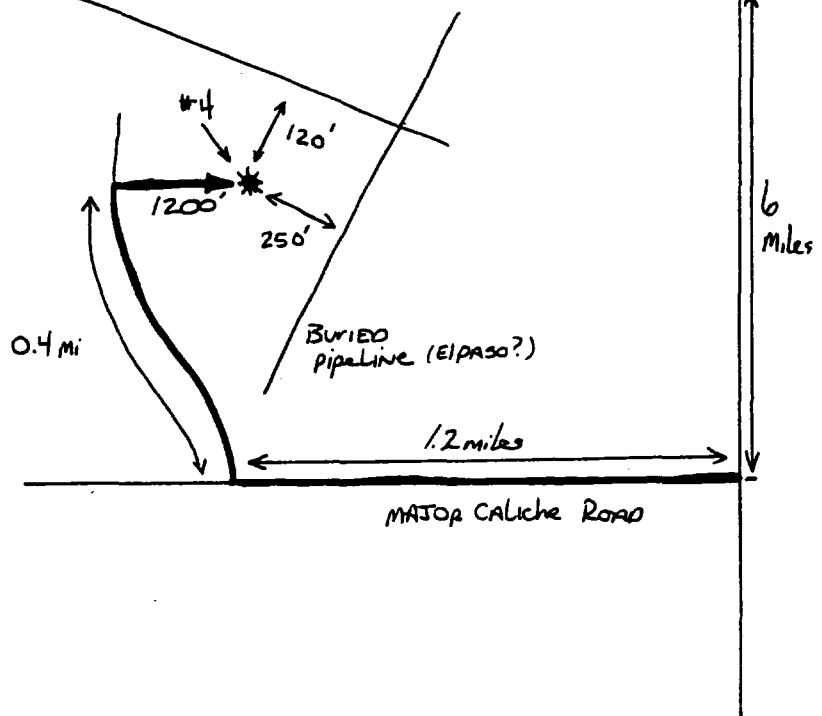
Professional Surveyor
Certificate No. JOHN W. WEST 676
RONALD J. ELDON 3239
NEW MEXICO

A.B. REEVES #4



BURIED
NORTHERN
PIPELINE

MONUMENT



Improve 0.4 mi Road

Need 1200' New Road

V-Door West

Current Location:

1880' FSL, 1980' FEL

RECORD OF TELEPHONE CONVERSATION

DATE 11-8-85

TIME 2 40 ☐ A.M. ☒ P.M.

RECORDED BY: R Lambert

TALKED WITH: Michael Sogner OF NMCCD

POSITION: Examiner

ADDRESS: _____

TELEPHONE: (505) 827-5811

NATURE OF CALL:

INCOMING ☐

OUTGOING ☒

ROUTE TO:

INFORMATION	ACTION
<u>CTF</u>	_____
<u>EXP.</u>	_____
<u>FILE</u>	_____
<u>WELL FILE</u>	_____

MAIN SUBJECT OF CALL: A. B. Reeves #3 - NAPA Section 103
filing.

ITEMS DISCUSSED: Mr. Sogner has been holding the subject
NAPA Section 103 application pending reallocation of
the Eumont acreage dedicated to the Reeves #1 + #2.
Reallocation was requested by Mowles in an application
for NSP and simultaneous dedication dated 9/23/85. This
application has been approved, but not received.

Mr. Sogner indicated that the subject application
will be approved as it was submitted; an effective
and efficient filing will not be necessary. This will
alleviate some problems in collections we are currently
having with Northern Natural — also, no refund will be
necessary.

This conversation was prompted by a discussion with
Region 12 Field in Concord

R Lambert

REGINA WILL BE ADVISED OF THE ABOVE.

ILLEGIBLE



Chevron U.S.A. Inc.
P. O. Box 670, Hobbs, NM 88240

R. C. Anderson
Division Manager
Hobbs Division
Production Department

September 23, 1985

APPLICATION FOR A 160 ACRE NON-
STANDARD PRORATION UNIT AND
SIMULTANEOUS DEDICATION BETWEEN
WELLS NO. 1 AND NO. 2 OF THE
A. B. REEVES LEASE IN THE
EUMONT GAS POOL

Richard L. Stamets
Oil Conservation Division
P. O. Box 2088
Santa Fe, New Mexico 87501

G-PM

Gentlemen:

Chevron U.S.A. Inc., formerly Gulf Oil Corporation, requested approval for a 160 Acre Non-Standard Proration Unit, by letter dated October 26, 1983, for the A. B. Reeves Well-No. 3. Approval was granted in Administrative Order NSP-1408, dated December 1, 1983. When we recently applied for a wellhead price ceiling category determination, under the NGPA of 1978, M. E. Stogner of the OCD found that the 160 acres dedicated to Well No. 3 were also dedicated to Well's No. 1 and 2 under Division Order No. R-4224.

In an effort to eliminate simultaneous dedication of acreage to Well No. 3, Chevron U.S.A. Inc. respectfully requests Administrative Approval for a 160 Acre Non-Standard Gas Proration Unit in the Eumont Gas Pool, comprising the S/2 of NW/4 and the N/2 of SW/4 of Section 29-T20S-R37E, Lea County, New Mexico, to be simultaneously assigned to Wells No. 1 and No. 2. The 160 Acre Non-Standard Gas Proration Unit in the Eumont Gas Pool, comprising the S/2 of NE/4 and the N/2 of SE/4 of Section 29-T20S-R37E, Lea County, New Mexico, shall remain dedicated to Well No. 3. In support thereof, Chevron U.S.A. Inc. states that the proposed Non-Standard Gas Proration Unit will meet the requirements of Rule 5(c) of the Oil Conservation Division Order No. R-1670 as follows:

1. The proposed unit consists of 160 Acres.
2. The proposed unit consists of Contiguous quarter-quarter sections.
3. The proposed unit lies wholly within a single government section in the Eumont Gas Pool.
4. The entire proposed unit may reasonably be presumed to be productive of gas from the Eumont Gas Pool.
5. The proposed unit does not exceed 5280' in length or width within the Eumont Gas Pool.

9-12-85

6. A copy of this application has been sent by Certified mail to all offset operators and operators owning interest in the proposed unit's boundary and shall serve as notification.

In support of this application, attached is a plat outlining the proposed Non-Standard Unit, the acreage to be dedicated to the proposed unit, and showing offset operated properties and wells.

In view of the facts submitted, Chevron U.S.A. Inc. requests that administrative approval of the subject 160 Acre Non-Standard Proration Unit be granted.

Yours very truly,


R. C. ANDERSON

MWC/skc
Att'd

cc: OCD-Hobbs
Mark Costello-Houston

CERTIFIED MAIL-RETURN RECEIPT REQUESTED

Cities Service Oil and Gas Corporation
P. O. Box 1919
Midland, Texas 79702

Sun Exploration & Production Co.
P. O. Box 1861
Midland, Texas 79702

Texaco, Inc.
P. O. Box 728
Hobbs, New Mexico 88240

Phillips Petroleum Co.
4001 Penbrook
Odessa, Texas 79762

Amerada Hess Corporation
P. O. Box 840
Seminole, Texas 79360

W' LOCATION AND ACREAGE DEDICATION PLAT

Superseded L-128
Effective 1-1-65

All distances must be from the outer boundaries of the Section.

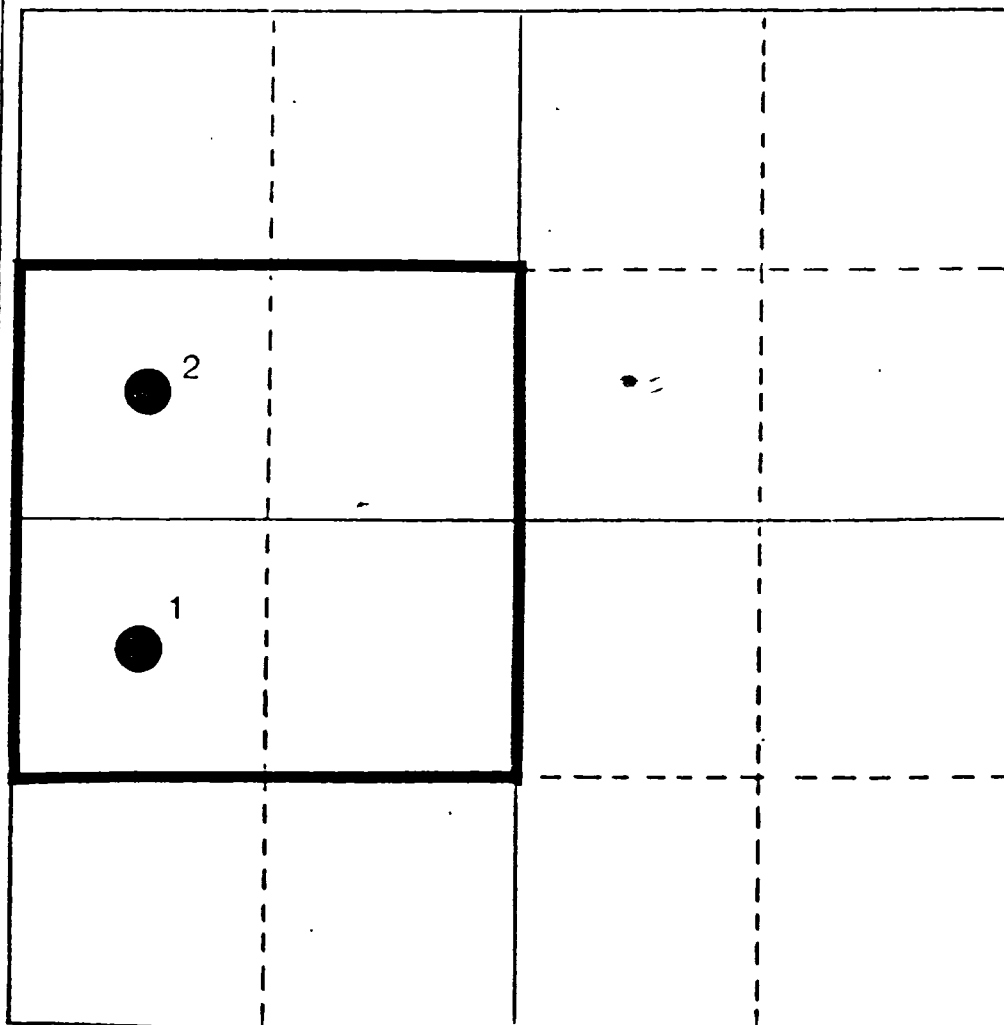
Operator Chevron U.S.A. Inc.			Lease A. B. Reeves		Well No. 1
Unit Letter L	Section 29	Township 20S	Range 37E	County Lea	
Actual Postage Location of Well: 1980 feet from the South line and 660 feet from the West line					
Ground Level Elev. 3529'	Producing Formation Queen		Pool Eumont Gas		Dedicated Acreage: 160 Acres

1. Outline the acreage dedicated to the subject well by colored pencil or hachure marks on the plat below.
2. If more than one lease is dedicated to the well, outline each and identify the ownership thereof (both as to working interest and royalty).
3. If more than one lease of different ownership is dedicated to the well, have the interests of all owners been consolidated by communitization, unitization, force-pooling, etc?

☐ Yes ☐ No If answer is "yes," type of consolidation _____

If answer is "no," list the owners and tract descriptions which have actually been consolidated. (Use reverse side of this form if necessary.) _____

No allowable will be assigned to the well until all interests have been consolidated (by communitization, unitization, forced-pooling, or otherwise) or until a non-standard unit, eliminating such interests, has been approved by the Commission.



CERTIFICATION

I hereby certify that the information contained herein is true and complete to the best of my knowledge and belief.

Name
R. D. Pitre

Position
Division Petroleum Engineer

Company
Chevron U.S.A. Inc.


Date
September 12, 1985

I hereby certify that the well location shown on this plat was plotted from field notes of actual surveys made by me or under my supervision, and that the same is true and correct to the best of my knowledge and belief.

Date Surveyed

Registered Professional Engineer
and/or Land Surveyor

Certificate No.



W' LOCATION AND ACREAGE DEDICATION PLAT

Superseries C-128
Effective 1-1-65

All distances must be from the outer boundaries of the Section.

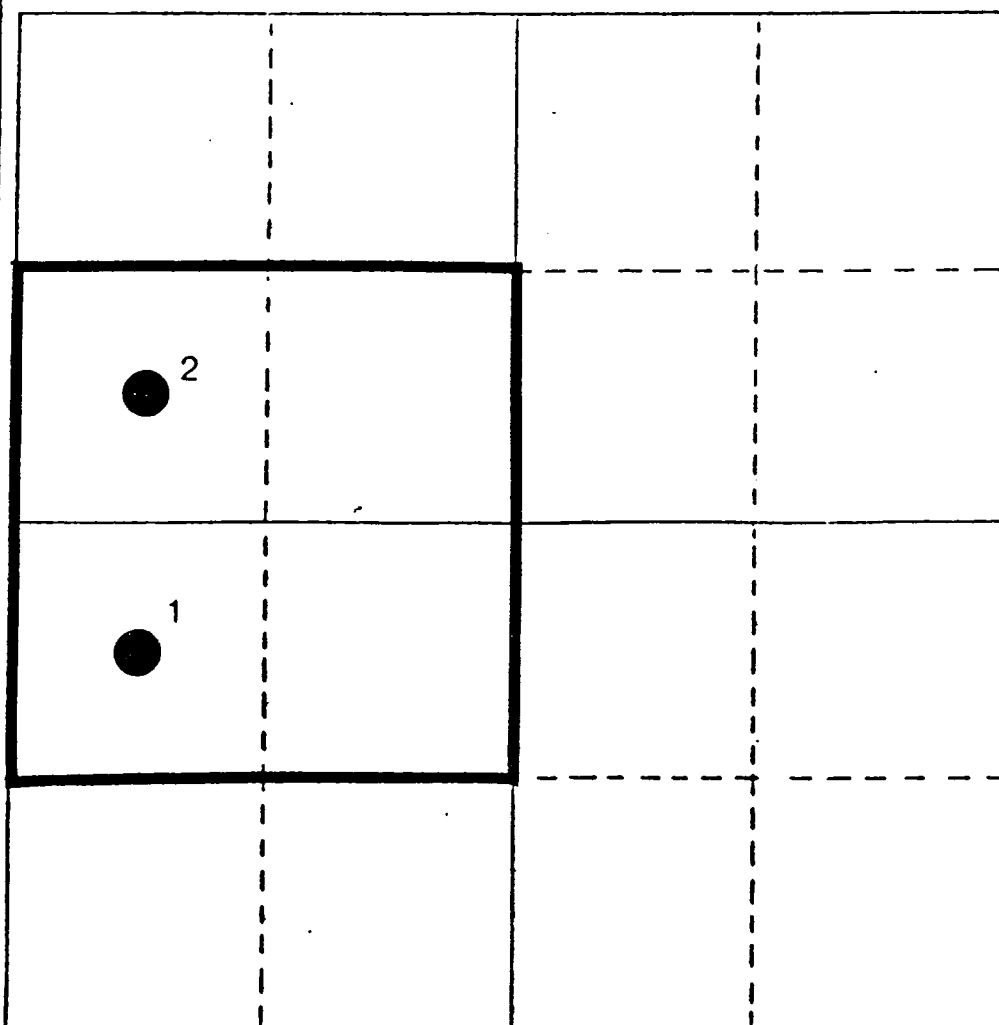
Operator Chevron U.S.A. Inc.		Lease A. B. Reeves		Well No. 2
Unit Letter E	Section 29	Township 20S	Range 37E	County Lea
Actual Postage Location of Well: 1980 feet from the North line and 660 feet from the West line				
Ground Level Elev. 3529'	Producing Formation Queen	Pool Eumont Gas	Dedicated Acreage: 160 Acres	

1. Outline the acreage dedicated to the subject well by colored pencil or hatchure marks on the plat below.
2. If more than one lease is dedicated to the well, outline each and identify the ownership thereof (both as to working interest and royalty).
3. If more than one lease of different ownership is dedicated to the well, have the interests of all owners been consolidated by communitization, unitization, force-pooling, etc?

☐ Yes ☐ No If answer is "yes," type of consolidation _____

If answer is "no," list the owners and tract descriptions which have actually been consolidated. (Use reverse side of this form if necessary.) _____

No allowable will be assigned to the well until all interests have been consolidated (by communitization, unitization, forced-pooling, or otherwise) or until a non-standard unit, eliminating such interests, has been approved by the Commission.



CERTIFICATION

I hereby certify that the information contained herein is true and complete to the best of my knowledge and belief.

Name

R. D. Pitre

Position

Division Petroleum Engineer

Company

Chevron U.S.A. Inc.

Date

September 12, 1985

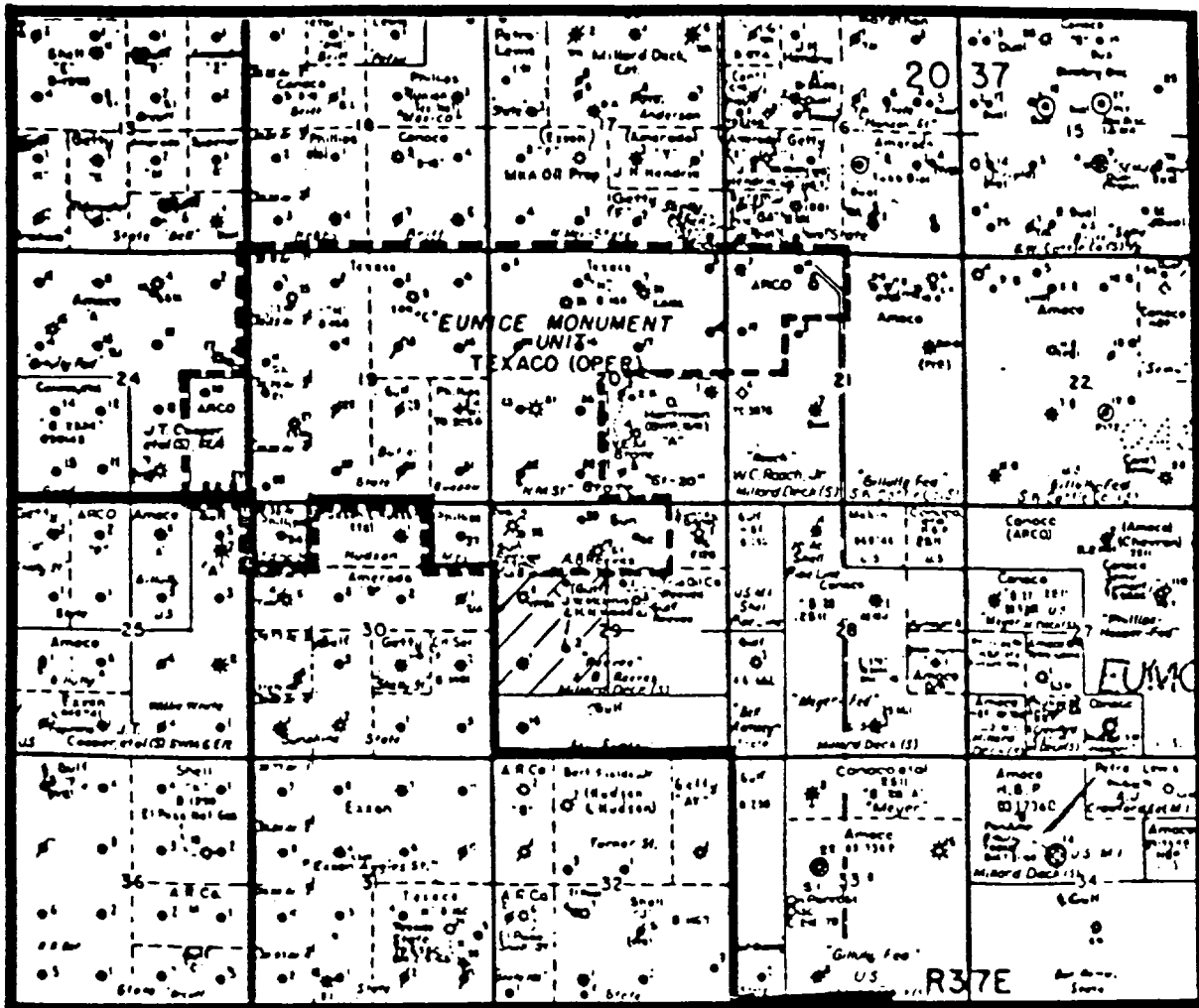
I hereby certify that the well location shown on this plat was plotted from field notes of actual surveys made by me or under my supervision, and that the same is true and correct to the best of my knowledge and belief.

Date Surveyed

Registered Professional Engineer
and/or Land Surveyor

Certificate No.

0 330 660 990 1320 1650 1980 2310 2640 2970 3300 3630 3960 4290 4620 4950 5280 5610 5940 6270 6600



CHEVRON U.S.A. INC.

A.B. REEVES LEASE

SECTION 29-T20S-R37E




STATE OF NEW MEXICO
ENERGY AND MINERALS DEPARTMENT
OIL CONSERVATION DIVISION

December 1, 1983

TONEY ANAYA
GOVERNOR

Gulf Oil Exploration and
Production Company
P. O. Box 670
Hobbs, New Mexico 88240

Attention: R. C. Anderson



Administrative Order NSP-1408

Gentlemen:

Reference is made to your application for a 160-acre non-standard proration unit consisting of the following acreage in the Eumont Gas Pool:

LEA COUNTY, NEW MEXICO
TOWNSHIP 20 SOUTH, RANGE 37 EAST, NMPM
Section 29: S/2 NE/4 and N/2 SE/4

It is my understanding that this unit is to be dedicated to your A. B. Reeves Well No. 3 located 1980 feet from the North line and 1980 feet from the East line of said Section 29.

By authority granted me under the provisions of Rule 5C3 of Order No. R-1670, the above non-standard proration unit is hereby approved.

Sincerely,

JOE D. RAMEY,
Director

JDR/RLS/dr

cc: Oil Conservation Division - Hobbs
Oil & Gas Engineering Committee - Hobbs



OIL CONSERVATION COMMISSION

STATE OF NEW MEXICO
P. O. BOX 2088 - SANTA FE
87501

November 19, 1971

**GOVERNOR
BRUCE KING
CHAIRMAN**

**LAND COMMISSIONER
ALEX J. ARMIJO
MEMBER**

**STATE GEOLOGIST
A. L. PORTER, JR.
SECRETARY - DIRECTOR**

Re: Case No. 4624

Order No. R-4224

Applicant:

Gulf Oil Corporation

Mr. Bill Kastler
Gulf Oil Corporation
Post Office Drawer 1150
Midland, Texas 79701

Dear Sir:

Enclosed herewith are two copies of the above-referenced Commission order recently entered in the subject case.

Very truly yours,

A. L. Porter, Jr.

A. L. PORTER, Jr.
Secretary-Director

ALP/ir

Copy of order also sent to:

Hobbs OCC x

Artesia OCC

Aztec OCC

Other _____
Copy sent to Bureau
Copy sent with Hearing File

BEFORE THE OIL CONSERVATION COMMISSION
OF THE STATE OF NEW MEXICO

IN THE MATTER OF THE HEARING
CALLED BY THE OIL CONSERVATION
COMMISSION OF NEW MEXICO FOR
THE PURPOSE OF CONSIDERING:

CASE NO. 4624
Order No. R-4224

APPLICATION OF GULF OIL
CORPORATION FOR A NON-STANDARD
GAS PRORATION UNIT, LEA COUNTY,
NEW MEXICO.

ORDER OF THE COMMISSION

BY THE COMMISSION:

This cause came on for hearing at 9 a.m. on November 17, 1971, at Santa Fe, New Mexico, before Examiner Elvis A. Utz.

NOW, on this 19th day of November, 1971, the Commission, a quorum being present, having considered the testimony, the record, and the recommendations of the Examiner, and being fully advised in the premises,

FINDS:

(1) That due public notice having been given as required by law, the Commission has jurisdiction of this cause and the subject matter thereof.

(2) That the applicant, Gulf Oil Corporation, is the owner and operator of two 160-acre non-standard gas proration units comprising the S/2 N/2 and the N/2 S/2, respectively, of Section 29, Township 20 South, Range 37 East, NMPM, Eumont Gas Pool, Lea County, New Mexico.

(3) That the N/2 S/2 of said Section 29 is presently dedicated to the applicant's A. B. Reeves Well No. 1, located in Unit L of said Section 29.

(4) That the S/2 N/2 of said Section 29 is presently dedicated to the applicant's A. B. Reeves Well No. 2, located in Unit E of said Section 29.

-2-

CASE NO. 4624

Order No. R-4224

(5) That the applicant now seeks the consolidation of the two existing non-standard gas proration units to form one 320-acre non-standard unit comprising the S/2 N/2 and N/2 S/2 of Section 29, said unit to be simultaneously dedicated to its aforesaid A. B. Reeves Wells No. 1 and 2.

(6) That the applicant further seeks authority to produce the allowable assigned to the unit from either of the aforesaid wells in any proportion.

(7) That the proposed non-standard gas proration unit can be efficiently and economically drained and developed by the A. B. Reeves Wells No. 1 and 2.

(8) That approval of the subject application will afford the applicant the opportunity to produce its just and equitable share of the gas in the Eumont Gas Pool, and will otherwise prevent waste and protect correlative rights.

(9) That Administrative Orders NSP-93 and NSP-97 should be superseded.

IT IS THEREFORE ORDERED:

(1) That, effective December 1, 1971, a 320-acre non-standard unit in the Eumont Gas Pool comprising the S/2 N/2 and N/2 S/2 of Section 29, Township 20 South, Range 37 East, NMPM, Lea County, New Mexico, is hereby established and simultaneously dedicated to the A. B. Reeves Wells Nos. 1 and 2, located in Units L and E, respectively, of said Section 29.

(2) That the allowable assigned to the above-described gas proration unit shall be based upon the unit size of 320-acres; and that the operator may produce the allowable assigned to the unit from the subject wells in any proportion.

(3) That the cumulative overproduction/underproduction status of said consolidated unit shall be the combined cumulative overproduction/underproduction statuses as of December 1, 1971, of the two units being consolidated.

(4) That the cancellation status of said consolidated unit shall be the combined cancellation statuses as of December 1, 1971, of the two individual units being consolidated.

-3-

CASE NO. 4624

Order No. R-4224

(5) That Administrative Orders NSP-93 and NSP-97 are hereby superseded.

(6) That jurisdiction of this cause is retained for the entry of such further orders as the Commission may deem necessary.

DONE at Santa Fe, New Mexico, on the day and year hereinabove designated.

STATE OF NEW MEXICO
OIL CONSERVATION COMMISSION

BRUCE KING, Chairman.

ALEX J. ARMIJO, Member

A. L. PORTER, Jr., Member & Secretary

S E A L

Frank Walker 812
FEB 23 1955

60

New Mexico
OIL CONSERVATION COMMISSION

GOVERNOR JOHN F. SIMMS
CHAIRMAN
LAND COMMISSIONER E. S. WALKER
MEMBER
STATE GEOLOGIST W. B. MACEY
SECRETARY & DIRECTOR



P. O. Box 871
SANTA FE, NEW MEXICO

February 21, 1955

Gulf Oil Corporation
P. O. Drawer 1290
Fort Worth 1, Texas

Attention: Mr. Gordon H. Fisher

Administrative Order NSP-93

Gentlemen:

Reference is made to your application for approval of a 160-acre non-standard gas proration unit in the Eumont Gas Pool consisting of the following acreage:

Township 20 South, Range 37 East, NMPM
S/2 N/2 of Section 29

It is understood that this unit is to be ascribed to your Amos B. Reeves Well No. 2, located 1980' from the north line and 660' from the west line of Section 29, Township 20 South, Range 37 East, NMPM, Lea County, New Mexico.

By authority granted me under provisions of Rule 5, Section (b)-6 of the Special Rules and Regulations for the Eumont Gas Pool, as set forth in Order R-520, you are hereby authorized to operate the above described acreage as a non-standard gas proration unit, with allowable to be assigned thereto in accordance with pool rules, based upon the unit size of 160 acres,

Very truly yours,

W B Macey
W. B. Macey
Secretary - Director

WBM:jh

cc: Oil Conservation Commission, Hobbs
N. M. Oil and Gas Engineering Committee, Hobbs

*Unit let. 1/20 +
added to 1-20*

Mack Walker 813
Am.
FEB 23 1955

New Mexico
OIL CONSERVATION COMMISSION

GOVERNOR JOHN F. SIMMS
CHAIRMAN
LAND COMMISSIONER E. S. WALKER
MEMBER
STATE GEOLOGIST W. B. MACEY
SECRETARY & DIRECTOR



P. O. Box 871
SANTA FE, NEW MEXICO

February 21, 1955

Gulf Oil Corporation
P. O. Drawer 1290
Fort Worth 1, Texas

Attention: Mr. Gordon H. Fisher

Administrative Order NSP-97

Gentlemen:

Reference is made to your application for approval of a 160-acre non-standard gas proration unit in the Eumont Gas Pool consisting of the following acreage:

Township 20 South, Range 37 East, NMPM
N/2 S/2 of Section 29

It is understood that this unit is to be ascribed to your Amos B. Reeves Well No. 1, located 1980' from the south line and 660' from the west line of Section 29, Township 20 South, Range 37 East, NMPM, Lea County, New Mexico.

Inasmuch as you enclosed waivers from the offset operators agreeing to the formation of the proposed unit, it is possible for immediate approval to be granted. Therefore, by authority granted me under provisions of Rule 5, Section (b)-5 of the Special Rules and Regulations of the Eumont Gas Pool, as set forth in Order R-520, you are hereby authorized to operate the above described acreage as a non-standard gas proration, with allowable to be assigned thereto in accordance with pool rules, based upon the unit size of 160 acres.

Very truly yours,

W B Macey
W. B. Macey
Secretary - Director

WBM:jh

cc: Oil Conservation Commission, Hobbs
N. M. Oil & Gas Engineering Comm., Hobbs

*This let. was mailed by
E. Walker's Reg.
this to be put in letter*



Chevron U.S.A. Inc.
P.O. Box 1150, Midland, TX 79702

October 23, 1990

Waiver Request
Non-Standard Proration Unit,
Unorthodox Gas Well Location
and Simultaneous Dedication
Eumont Yates 7 Rvrs QN
(Pro Gas) Pool
1880' FSL and 1980' FEL
Section 29, T-20-S, R-37-E, NMPM
Lea County, New Mexico

Amerada Hess Corp.
Entex Bldg.
1200 Milam Street
Houston, Texas 77002

Gentlemen:

Attached is a copy of Chevron's administrative application for NMOCD approval of a Non-Standard Proration Unit, Unorthodox Gas Well Location and Simultaneous Dedication in the Eumont Yates 7 Rvrs Qn (Pro Gas) Pool.

We are currently planning to drill the A. B. Reeves Well No. 4, and complete this well in the Eumont Yates 7 Rvrs Qn (Pro Gas) Pool. This well will be located 1880 feet FSL and 1980 feet FEL of Section 29, T-20-S, R-37-E, Lea County, New Mexico. This location will be within an existing 160-acre Eumont Gas Proration Unit currently dedicated to Chevron's existing A. B. Reeves Well No. 3 (NSP Order-1408). This location was chosen to avoid pipelines in the area and will be unorthodox in that it is less than 660 feet from the outer side boundary.

Chevron also desires to consolidate this 160-acre proration unit with the 160-acre proration unit currently dedicated to our A. B. Reeves Well Nos. 1 & 2. This proposed 320-acre unit would comprise the S/2 N/2 and N/2 S/2 of Section 29 and be simultaneously dedicated to all four A. B. Reeves wells.

As an offset operator, if you do not have any objections to the attached application, please sign the enclosed waivers and mail the original and two copies to the NMOCD in Santa Fe and one

a copy to Chevron U.S.A. Inc. in Midland. We have enclosed self addressed, stamped envelopes for your convenience.

If you have any questions, please contact Mr. A. W. Bohling at (915) 687-7246. Your prompt consideration in the above matter is appreciated.

Yours very truly,

Alan W. Bohling

A. W. Bohling
Proration Engineer

AWB

Attachments



Chevron U.S.A. Inc.
P.O. Box 1150, Midland, TX 79702

October 23, 1990

Waiver Request
Non-Standard Proration Unit,
Unorthodox Gas Well Location
and Simultaneous Dedication
Eumont Yates 7 Rvrs QN
(Pro Gas) Pool
1880' FSL and 1980' FEL
Section 29, T-20-S, R-37-E, NMPM
Lea County, New Mexico

Amoco Producing Co.
P. O. Box 3092
Houston, Texas 77253

Gentlemen:

Attached is a copy of Chevron's administrative application for NMOCD approval of a Non-Standard Proration Unit, Unorthodox Gas Well Location and Simultaneous Dedication in the Eumont Yates 7 Rvrs Qn (Pro Gas) Pool.

We are currently planning to drill the A. B. Reeves Well No. 4, and complete this well in the Eumont Yates 7 Rvrs Qn (Pro Gas) Pool. This well will be located 1880 feet FSL and 1980 feet FEL of Section 29, T-20-S, R-37-E, Lea County, New Mexico. This location will be within an existing 160-acre Eumont Gas Proration Unit currently dedicated to Chevron's existing A. B. Reeves Well No. 3 (NSP Order-1408). This location was chosen to avoid pipelines in the area and will be unorthodox in that it is less than 660 feet from the outer side boundary.

Chevron also desires to consolidate this 160-acre proration unit with the 160-acre proration unit currently dedicated to our A. B. Reeves Well Nos. 1 & 2. This proposed 320-acre unit would comprise the S/2 N/2 and N/2 S/2 of Section 29 and be simultaneously dedicated to all four A. B. Reeves wells.

As an offset operator, if you do not have any objections to the attached application, please sign the enclosed waivers and mail the original and two copies to the NMOCD in Santa Fe and one copy to the NMOCD in Hobbs. We would also request that you send

a copy to Chevron U.S.A. Inc. in Midland. We have enclosed self addressed, stamped envelopes for your convenience.

If you have any questions, please contact Mr. A. W. Bohling at (915) 687-7246. Your prompt consideration in the above matter is appreciated.

Yours very truly,

Alan W. Bohling

A. W. Bohling
Proration Engineer

AWB

Attachments



Chevron U.S.A. Inc.
P.O. Box 1150, Midland, TX 79702

October 23, 1990

Waiver Request
Non-Standard Proration Unit,
Unorthodox Gas Well Location
and Simultaneous Dedication
Eumont Yates 7 Rvrs QN
(Pro Gas) Pool
1880' FSL and 1980' FEL
Section 29, T-20-S, R-37-E, NMPM
Lea County, New Mexico

ARCO Oil and Gas Co.
P. O. Box 1610
Midland, Texas 79702

Gentlemen:

Attached is a copy of Chevron's administrative application for NMOCD approval of a Non-Standard Proration Unit, Unorthodox Gas Well Location and Simultaneous Dedication in the Eumont Yates 7 Rvrs Qn (Pro Gas) Pool.

We are currently planning to drill the A. B. Reeves Well No. 4, and complete this well in the Eumont Yates 7 Rvrs Qn (Pro Gas) Pool. This well will be located 1880 feet FSL and 1980 feet FEL of Section 29, T-20-S, R-37-E, Lea County, New Mexico. This location will be within an existing 160-acre Eumont Gas Proration Unit currently dedicated to Chevron's existing A. B. Reeves Well No. 3 (NSP Order-1408). This location was chosen to avoid pipelines in the area and will be unorthodox in that it is less than 660 feet from the outer side boundary.

Chevron also desires to consolidate this 160-acre proration unit with the 160-acre proration unit currently dedicated to our A. B. Reeves Well Nos. 1 & 2. This proposed 320-acre unit would comprise the S/2 N/2 and N/2 S/2 of Section 29 and be simultaneously dedicated to all four A. B. Reeves wells.

As an offset operator, if you do not have any objections to the attached application, please sign the enclosed waivers and mail the original and two copies to the NMOCD in Santa Fe and one copy to the NMOCD in Hobbs. We would also request that you send

copy to the NMOCD in Hobbs. We would also request that you send a copy to Chevron U.S.A. Inc. in Midland. We have enclosed self addressed, stamped envelopes for your convenience.

If you have any questions, please contact Mr. A. W. Bohling at (915) 687-7246. Your prompt consideration in the above matter is appreciated.

Yours very truly,

Alan W. Bohling
A. W. Bohling
Proration Engineer

AWB
Attachments



Chevron U.S.A. Inc.
P.O. Box 1150, Midland, TX 79702

October 23, 1990

Waiver Request
Non-Standard Proration Unit,
Unorthodox Gas Well Location
and Simultaneous Dedication
Eumont Yates 7 Rvrs QN
(Pro Gas) Pool
1880' FSL and 1980' FEL
Section 29, T-20-S, R-37-E, NMPM
Lea County, New Mexico

Greenhill Petroleum Corp.
16010 Barkers Point Lane
Suite 325
Houston, Texas 77079

Gentlemen:

Attached is a copy of Chevron's administrative application for NMOCD approval of a Non-Standard Proration Unit, Unorthodox Gas Well Location and Simultaneous Dedication in the Eumont Yates 7 Rvrs Qn (Pro Gas) Pool.

We are currently planning to drill the A. B. Reeves Well No. 4, and complete this well in the Eumont Yates 7 Rvrs Qn (Pro Gas) Pool. This well will be located 1880 feet FSL and 1980 feet FEL of Section 29, T-20-S, R-37-E, Lea County, New Mexico. This location will be within an existing 160-acre Eumont Gas Proration Unit currently dedicated to Chevron's existing A. B. Reeves Well No. 3 (NSP Order-1408). This location was chosen to avoid pipelines in the area and will be unorthodox in that it is less than 660 feet from the outer side boundary.

Chevron also desires to consolidate this 160-acre proration unit with the 160-acre proration unit currently dedicated to our A. B. Reeves Well Nos. 1 & 2. This proposed 320-acre unit would comprise the S/2 N/2 and N/2 S/2 of Section 29 and be simultaneously dedicated to all four A. B. Reeves wells.

As an offset operator, if you do not have any objections to the attached application, please sign the enclosed waivers and mail the original and two copies to the NMOCD in Santa Fe and one

a copy to Chevron U.S.A. Inc. in Midland. We have enclosed self addressed, stamped envelopes for your convenience.

If you have any questions, please contact Mr. A. W. Bohling at (915) 687-7246. Your prompt consideration in the above matter is appreciated.

Yours very truly,

Alan W. Bohling

A. W. Bohling
Proration Engineer

AWB
Attachments



Chevron U.S.A. Inc.
P.O. Box 1150, Midland, TX 79702

October 23, 1990

Waiver Request
Non-Standard Proration Unit,
Unorthodox Gas Well Location
and Simultaneous Dedication
Eumont Yates 7 Rvrs QN
(Pro Gas) Pool
1880' FSL and 1980' FEL
Section 29, T-20-S, R-37-E, NMPM
Lea County, New Mexico

Exxon Corp., U.S.A.
P. O. Box 2180
Houston, Texas 77001

Gentlemen:

Attached is a copy of Chevron's administrative application for NMOCD approval of a Non-Standard Proration Unit, Unorthodox Gas Well Location and Simultaneous Dedication in the Eumont Yates 7 Rvrs Qn (Pro Gas) Pool.

We are currently planning to drill the A. B. Reeves Well No. 4, and complete this well in the Eumont Yates 7 Rvrs Qn (Pro Gas) Pool. This well will be located 1880 feet FSL and 1980 feet FEL of Section 29, T-20-S, R-37-E, Lea County, New Mexico. This location will be within an existing 160-acre Eumont Gas Proration Unit currently dedicated to Chevron's existing A. B. Reeves Well No. 3 (NSP Order-1408). This location was chosen to avoid pipelines in the area and will be unorthodox in that it is less than 660 feet from the outer side boundary.

Chevron also desires to consolidate this 160-acre proration unit with the 160-acre proration unit currently dedicated to our A. B. Reeves Well Nos. 1 & 2. This proposed 320-acre unit would comprise the S/2 N/2 and N/2 S/2 of Section 29 and be simultaneously dedicated to all four A. B. Reeves wells.

As an offset operator, if you do not have any objections to the attached application, please sign the enclosed waivers and mail the original and two copies to the NMOCD in Santa Fe and one copy to the NMOCD in Hobbs. We would also request that you send

a copy to Chevron U.S.A. Inc. in Midland. We have enclosed self addressed, stamped envelopes for your convenience.

If you have any questions, please contact Mr. A. W. Bohling at (915) 687-7246. Your prompt consideration in the above matter is appreciated.

Yours very truly,

Alan W. Bohling
A. W. Bohling
Proration Engineer

AWB
Attachments



Chevron U.S.A. Inc.
P.O. Box 1150, Midland, TX 79702

October 23, 1990

Waiver Request
Non-Standard Proration Unit,
Unorthodox Gas Well Location
and Simultaneous Dedication
Eumont Yates 7 Rvrs QN
(Pro Gas) Pool
1880' FSL and 1980' FEL
Section 29, T-20-S, R-37-E, NMPM
Lea County, New Mexico

William A. & Edward R. Hudson
616 Texas Street
Fort Worth, Texas 76102-4612

Gentlemen:

Attached is a copy of Chevron's administrative application for NMOCD approval of a Non-Standard Proration Unit, Unorthodox Gas Well Location and Simultaneous Dedication in the Eumont Yates 7 Rvrs Qn (Pro Gas) Pool.

We are currently planning to drill the A. B. Reeves Well No. 4, and complete this well in the Eumont Yates 7 Rvrs Qn (Pro Gas) Pool. This well will be located 1880 feet FSL and 1980 feet FEL of Section 29, T-20-S, R-37-E, Lea County, New Mexico. This location will be within an existing 160-acre Eumont Gas Proration Unit currently dedicated to Chevron's existing A. B. Reeves Well No. 3 (NSP Order-1408). This location was chosen to avoid pipelines in the area and will be unorthodox in that it is less than 660 feet from the outer side boundary.

Chevron also desires to consolidate this 160-acre proration unit with the 160-acre proration unit currently dedicated to our A. B. Reeves Well Nos. 1 & 2. This proposed 320-acre unit would comprise the S/2 N/2 and N/2 S/2 of Section 29 and be simultaneously dedicated to all four A. B. Reeves wells.

As an offset operator, if you do not have any objections to the attached application, please sign the enclosed waivers and mail the original and two copies to the NMOCD in Santa Fe and one copy to the NMOCD in Hobbs. We would also request that you send

copy to the NMOCD in Hobbs. We would also request that you send a copy to Chevron U.S.A. Inc. in Midland. We have enclosed self addressed, stamped envelopes for your convenience.

If you have any questions, please contact Mr. A. W. Bohling at (915) 687-7246. Your prompt consideration in the above matter is appreciated.

Yours very truly,

Alan W. Bohling

A. W. Bohling
Proration Engineer

AWB
Attachments



Chevron U.S.A. Inc.
P.O. Box 1150, Midland, TX 79702

October 23, 1990

Waiver Request
Non-Standard Proration Unit,
Unorthodox Gas Well Location
and Simultaneous Dedication
Eumont Yates 7 Rvrs QN
(Pro Gas) Pool
1880' FSL and 1980' FEL
Section 29, T-20-S, R-37-E, NMPM
Lea County, New Mexico

Doyle Hartman
500 N. Main
Midland, Texas 79702

Gentlemen:

Attached is a copy of Chevron's administrative application for NMOCD approval of a Non-Standard Proration Unit, Unorthodox Gas Well Location and Simultaneous Dedication in the Eumont Yates 7 Rvrs Qn (Pro Gas) Pool.

We are currently planning to drill the A. B. Reeves Well No. 4, and complete this well in the Eumont Yates 7 Rvrs Qn (Pro Gas) Pool. This well will be located 1880 feet FSL and 1980 feet FEL of Section 29, T-20-S, R-37-E, Lea County, New Mexico. This location will be within an existing 160-acre Eumont Gas Proration Unit currently dedicated to Chevron's existing A. B. Reeves Well No. 3 (NSP Order-1408). This location was chosen to avoid pipelines in the area and will be unorthodox in that it is less than 660 feet from the outer side boundary.

Chevron also desires to consolidate this 160-acre proration unit with the 160-acre proration unit currently dedicated to our A. B. Reeves Well Nos. 1 & 2. This proposed 320-acre unit would comprise the S/2 N/2 and N/2 S/2 of Section 29 and be simultaneously dedicated to all four A. B. Reeves wells.

As an offset operator, if you do not have any objections to the attached application, please sign the enclosed waivers and mail the original and two copies to the NMOCD in Santa Fe and one copy to the NMOCD in Hobbs. We would also request that you send

a copy to Chevron U.S.A. Inc. in Midland. We have enclosed self addressed, stamped envelopes for your convenience.

If you have any questions, please contact Mr. A. W. Bohling at (915) 687-7246. Your prompt consideration in the above matter is appreciated.

Yours very truly,

Alan W. Bohling
A. W. Bohling
Proration Engineer

AWB
Attachments



Chevron U.S.A. Inc.
P.O. Box 1150, Midland, TX 79702

October 23, 1990

Waiver Request
Non-Standard Proration Unit,
Unorthodox Gas Well Location
and Simultaneous Dedication
Eumont Yates 7 Rvrs QN
(Pro Gas) Pool
1880' FSL and 1980' FEL
Section 29, T-20-S, R-37-E, NMPM
Lea County, New Mexico

Meridian Oil Inc.
2919 Allen Parkway
Suite 900
Houston, Texas 77019

Gentlemen:

Attached is a copy of Chevron's administrative application for NMOCD approval of a Non-Standard Proration Unit, Unorthodox Gas Well Location and Simultaneous Dedication in the Eumont Yates 7 Rvrs Qn (Pro Gas) Pool.

We are currently planning to drill the A. B. Reeves Well No. 4, and complete this well in the Eumont Yates 7 Rvrs Qn (Pro Gas) Pool. This well will be located 1880 feet FSL and 1980 feet FEL of Section 29, T-20-S, R-37-E, Lea County, New Mexico. This location will be within an existing 160-acre Eumont Gas Proration Unit currently dedicated to Chevron's existing A. B. Reeves Well No. 3 (NSP Order-1408). This location was chosen to avoid pipelines in the area and will be unorthodox in that it is less than 660 feet from the outer side boundary.

Chevron also desires to consolidate this 160-acre proration unit with the 160-acre proration unit currently dedicated to our A. B. Reeves Well Nos. 1 & 2. This proposed 320-acre unit would comprise the S/2 N/2 and N/2 S/2 of Section 29 and be simultaneously dedicated to all four A. B. Reeves wells.

As an offset operator, if you do not have any objections to the attached application, please sign the enclosed waivers and mail the original and two copies to the NMOCD in Santa Fe and one

a copy to Chevron U.S.A. Inc. in Midland. We have enclosed self addressed, stamped envelopes for your convenience.

If you have any questions, please contact Mr. A. W. Bohling at (915) 687-7246. Your prompt consideration in the above matter is appreciated.

Yours very truly,

Alan W. Bohling

A. W. Bohling
Proration Engineer

AWB
Attachments



Chevron U.S.A. Inc.
P.O. Box 1150, Midland, TX 79702

October 23, 1990

Waiver Request
Non-Standard Proration Unit,
Unorthodox Gas Well Location
and Simultaneous Dedication
Eumont Yates 7 Rvrs QN
(Pro Gas) Pool
1880' FSL and 1980' FEL
Section 29, T-20-S, R-37-E, NMPM
Lea County, New Mexico

John H. Hendrix Corp.
223 West Wall, Ste. 525
Midland, Texas 79701

Gentlemen:

Attached is a copy of Chevron's administrative application for NMOCD approval of a Non-Standard Proration Unit, Unorthodox Gas Well Location and Simultaneous Dedication in the Eumont Yates 7 Rvrs Qn (Pro Gas) Pool.

We are currently planning to drill the A. B. Reeves Well No. 4, and complete this well in the Eumont Yates 7 Rvrs Qn (Pro Gas) Pool. This well will be located 1880 feet FSL and 1980 feet FEL of Section 29, T-20-S, R-37-E, Lea County, New Mexico. This location will be within an existing 160-acre Eumont Gas Proration Unit currently dedicated to Chevron's existing A. B. Reeves Well No. 3 (NSP Order-1408). This location was chosen to avoid pipelines in the area and will be unorthodox in that it is less than 660 feet from the outer side boundary.

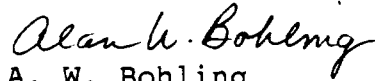
Chevron also desires to consolidate this 160-acre proration unit with the 160-acre proration unit currently dedicated to our A. B. Reeves Well Nos. 1 & 2. This proposed 320-acre unit would comprise the S/2 N/2 and N/2 S/2 of Section 29 and be simultaneously dedicated to all four A. B. Reeves wells.

As an offset operator, if you do not have any objections to the attached application, please sign the enclosed waivers and mail the original and two copies to the NMOCD in Santa Fe and one copy to the NMOCD in Hobbs. We would also request that you send

a copy to Chevron U.S.A. Inc. in Midland. We have enclosed self addressed, stamped envelopes for your convenience.

If you have any questions, please contact Mr. A. W. Bohling at (915) 687-7246. Your prompt consideration in the above matter is appreciated.

Yours very truly,

A handwritten signature in cursive script that reads "Alan W. Bohling".

A. W. Bohling
Proration Engineer

AWB
Attachments



Chevron U.S.A. Inc.
P.O. Box 1150, Midland, TX 79702

October 23, 1990

Waiver Request
Non-Standard Proration Unit,
Unorthodox Gas Well Location
and Simultaneous Dedication
Eumont Yates 7 Rvrs QN
(Pro Gas) Pool
1880' FSL and 1980' FEL
Section 29, T-20-S, R-37-E, NMPM
Lea County, New Mexico

Phillips Petroleum Co.
4001 Penbrook
Odessa, Texas 79762

Gentlemen:

Attached is a copy of Chevron's administrative application for NMOCD approval of a Non-Standard Proration Unit, Unorthodox Gas Well Location and Simultaneous Dedication in the Eumont Yates 7 Rvrs Qn (Pro Gas) Pool.

We are currently planning to drill the A. B. Reeves Well No. 4, and complete this well in the Eumont Yates 7 Rvrs Qn (Pro Gas) Pool. This well will be located 1880 feet FSL and 1980 feet FEL of Section 29, T-20-S, R-37-E, Lea County, New Mexico. This location will be within an existing 160-acre Eumont Gas Proration Unit currently dedicated to Chevron's existing A. B. Reeves Well No. 3 (NSP Order-1408). This location was chosen to avoid pipelines in the area and will be unorthodox in that it is less than 660 feet from the outer side boundary.

Chevron also desires to consolidate this 160-acre proration unit with the 160-acre proration unit currently dedicated to our A. B. Reeves Well Nos. 1 & 2. This proposed 320-acre unit would comprise the S/2 N/2 and N/2 S/2 of Section 29 and be simultaneously dedicated to all four A. B. Reeves wells.

As an offset operator, if you do not have any objections to the attached application, please sign the enclosed waivers and mail the original and two copies to the NMOCD in Santa Fe and one copy to the NMOCD in Hobbs. We would also request that you send

a copy to Chevron U.S.A. Inc. in Midland. We have enclosed self addressed, stamped envelopes for your convenience.

If you have any questions, please contact Mr. A. W. Bohling at (915) 687-7246. Your prompt consideration in the above matter is appreciated.

Yours very truly,

Alan W. Bohling
A. W. Bohling
Proration Engineer

AWB
Attachments



Chevron U.S.A. Inc.
P.O. Box 1150, Midland, TX 79702

October 23, 1990

Waiver Request
Non-Standard Proration Unit,
Unorthodox Gas Well Location
and Simultaneous Dedication
Eumont Yates 7 Rvrs QN
(Pro Gas) Pool
1880' FSL and 1980' FEL
Section 29, T-20-S, R-37-E, NMPM
Lea County, New Mexico

Texaco Producing Co.
P. O. Box 3109
Midland, Texas 79702

Gentlemen:

Attached is a copy of Chevron's administrative application for NMOCD approval of a Non-Standard Proration Unit, Unorthodox Gas Well Location and Simultaneous Dedication in the Eumont Yates 7 Rvrs Qn (Pro Gas) Pool.

We are currently planning to drill the A. B. Reeves Well No. 4, and complete this well in the Eumont Yates 7 Rvrs Qn (Pro Gas) Pool. This well will be located 1880 feet FSL and 1980 feet FEL of Section 29, T-20-S, R-37-E, Lea County, New Mexico. This location will be within an existing 160-acre Eumont Gas Proration Unit currently dedicated to Chevron's existing A. B. Reeves Well No. 3 (NSP Order-1408). This location was chosen to avoid pipelines in the area and will be unorthodox in that it is less than 660 feet from the outer side boundary.

Chevron also desires to consolidate this 160-acre proration unit with the 160-acre proration unit currently dedicated to our A. B. Reeves Well Nos. 1 & 2. This proposed 320-acre unit would comprise the S/2 N/2 and N/2 S/2 of Section 29 and be simultaneously dedicated to all four A. B. Reeves wells.

As an offset operator, if you do not have any objections to the attached application, please sign the enclosed waivers and mail the original and two copies to the NMOCD in Santa Fe and one copy to the NMOCD in Hobbs. We would also request that you send

a copy to Chevron U.S.A. Inc. in Midland. We have enclosed self addressed, stamped envelopes for your convenience.

If you have any questions, please contact Mr. A. W. Bohling at (915) 687-7246. Your prompt consideration in the above matter is appreciated.

Yours very truly,

Alan W. Bohling
A. W. Bohling
Proration Engineer

AWB
Attachments



Chevron U.S.A. Inc.
P.O. Box 1150, Midland, TX 79702

October 23, 1990

Waiver Request
Non-Standard Proration Unit,
Unorthodox Gas Well Location
and Simultaneous Dedication
Eumont Yates 7 Rvrs QN
(Pro Gas) Pool
1880' FSL and 1980' FEL
Section 29, T-20-S, R-37-E, NMPM
Lea County, New Mexico

Oryx Energy Co.
P. O. Box 1861
Midland, Texas 79702

Gentlemen:

Attached is a copy of Chevron's administrative application for NMOCD approval of a Non-Standard Proration Unit, Unorthodox Gas Well Location and Simultaneous Dedication in the Eumont Yates 7 Rvrs Qn (Pro Gas) Pool.

We are currently planning to drill the A. B. Reeves Well No. 4, and complete this well in the Eumont Yates 7 Rvrs Qn (Pro Gas) Pool. This well will be located 1880 feet FSL and 1980 feet FEL of Section 29, T-20-S, R-37-E, Lea County, New Mexico. This location will be within an existing 160-acre Eumont Gas Proration Unit currently dedicated to Chevron's existing A. B. Reeves Well No. 3 (NSP Order-1408). This location was chosen to avoid pipelines in the area and will be unorthodox in that it is less than 660 feet from the outer side boundary.

Chevron also desires to consolidate this 160-acre proration unit with the 160-acre proration unit currently dedicated to our A. B. Reeves Well Nos. 1 & 2. This proposed 320-acre unit would comprise the S/2 N/2 and N/2 S/2 of Section 29 and be simultaneously dedicated to all four A. B. Reeves wells.

As an offset operator, if you do not have any objections to the attached application, please sign the enclosed waivers and mail the original and two copies to the NMOCD in Santa Fe and one copy to the NMOCD in Hobbs. We would also request that you send

copy to the NMOCD in Hobbs. We would also request that you send a copy to Chevron U.S.A. Inc. in Midland. We have enclosed self addressed, stamped envelopes for your convenience.

If you have any questions, please contact Mr. A. W. Bohling at (915) 687-7246. Your prompt consideration in the above matter is appreciated.

Yours very truly,

Alan W. Bohling
A. W. Bohling
Proration Engineer

AWB
Attachments

CHEVRON U.S.A. INC.
A. B. Reeves Lease

Application For Non-Standard
Proration Unit, Unorthodox
Gas Well Location
and
Simultaneous Dedication of Acreage
Eumont Yates 7 Rvrs Qn (Pro Gas)
1880' FSL and 1980' FEL
Section 29, T20S, R37E
Lea County, New Mexico

WAIVER TO OBJECTION

We, the undersigned, as an offset operator, waive any objection to Chevron U.S.A. Inc.'s application for NMOCD approval of a Non-Standard Gas Proration Unit and Unorthodox Gas Well Location in the Eumont Yates 7 Rvrs Qn (Pro Gas) Pool. This location is to be 1880' FSL and 1980' FEL, Section 29, T-20-S, R-37-E, NMPM, Lea County, New Mexico. We further understand that this well along with the A. B. Reeves well Nos. 1, 2, and 3 will be Simultaneously Dedicated to a 320-acre proration unit formed by combining the two existing 160-acre proration units to which the three A. B. Reeves wells are currently assigned. This 320-acres will be comprised of the S/2 N/2 and N/2 S/2 of Section 29, T-20-S, R-37-E, NMPM, Lea County, New Mexico.

Company: _____
Representative: _____
Signature: _____
Title: _____
Date: _____



STATE OF NEW MEXICO
ENERGY AND MINERALS DEPARTMENT DIVISION
OIL CONSERVATION DIVISION
HOBBS DISTRICT OFFICE '90 NOV 1 AM 9 13

GARREY CARRUTHERS
GOVERNOR

POST OFFICE BOX 1980
HOBBS NEW MEXICO 89241-1980
(505) 393-6161

10-28-90

Case 10153

OIL CONSERVATION DIVISION
P. O. BOX 2088
SANTA FE, NEW MEXICO 87501

RE: Proposed:

MC _____
DHC _____
NSL ☒ _____
NSP ☒ _____
SWD _____
WFX _____
PMX _____

Gentlemen:

I have examined the application for the:

~~Sharon W. H. Inc.~~ ~~A. H. H. Inc.~~ #4-8 29-20-37
Operator Lease & Well No. Unit S-T-R

and my recommendations are as follows:

OK

Looks like they have docketed case 10153 to combine the 2
160 ac PU into 1-320 ac. - So guess all they have used for
is not.

Yours very truly,

Jerry Sexton
Supervisor, District 1

/ed

DIVISION
'SO NOV 5 AM 8 38


Case 10153

CHEVRON U.S.A. INC.
A. B. Reeves Lease

Application For Non-Standard
Proration Unit, Unorthodox
Gas Well Location
and
Simultaneous Dedication of Acreage
Eumont Yates 7 Rvrs Qn (Pro Gas)
1880' FSL and 1980' FEL
Section 29, T20S, R37E
Lea County, New Mexico

WAIVER TO OBJECTION

We, the undersigned, as an offset operator, waive any objection to Chevron U.S.A. Inc.'s application for NMOC approval of a Non-Standard Gas Proration Unit and Unorthodox Gas Well Location in the Eumont Yates 7 Rvrs Qn (Pro Gas) Pool. This location is to be 1880' FSL and 1980' FEL, Section 29, T-20-S, R-37-E, NMPM, Lea County, New Mexico. We further understand that this well along with the A. B. Reeves well Nos. 1, 2, and 3 will be Simultaneously Dedicated to a 320-acre proration unit formed by combining the two existing 160-acre proration units to which the three A. B. Reeves wells are currently assigned. This 320-acres will be comprised of the S/2 N/2 and N/2 S/2 of Section 29, T-20-S, R-37-E, NMPM, Lea County, New Mexico.

Company: PHILLIPS PETROLEUM COMPANY
Representative: D. A. Brown
Signature: 
Title: Director, Reservoir Engineering
Date: 10/30/90

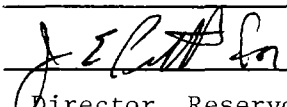
DIVISION
FEB
'90 NOV 5 AM 8 38

CHEVRON U.S.A. INC.
A. B. Reeves Lease

Application For Non-Standard
Proration Unit, Unorthodox
Gas Well Location
and
Simultaneous Dedication of Acreage
Eumont Yates 7 Rvrs Qn (Pro Gas)
1880' FSL and 1980' FEL
Section 29, T20S, R37E
Lea County, New Mexico

WAIVER TO OBJECTION

We, the undersigned, as an offset operator, waive any objection to Chevron U.S.A. Inc.'s application for NMOCD approval of a Non-Standard Gas Proration Unit and Unorthodox Gas Well Location in the Eumont Yates 7 Rvrs Qn (Pro Gas) Pool. This location is to be 1880' FSL and 1980' FEL, Section 29, T-20-S, R-37-E, NMPM, Lea County, New Mexico. We further understand that this well along with the A. B. Reeves well Nos. 1, 2, and 3 will be Simultaneously Dedicated to a 320-acre proration unit formed by combining the two existing 160-acre proration units to which the three A. B. Reeves wells are currently assigned. This 320-acres will be comprised of the S/2 N/2 and N/2 S/2 of Section 29, T-20-S, R-37-E, NMPM, Lea County, New Mexico.

Company: PHILLIPS PETROLEUM COMPANY
Representative: D. A. Brown
Signature: 
Title: Director, Reservoir Engineering
Date: 10/30/90

IN DIVISION
ED
90 NOV 5 AM 8 38

CHEVRON U.S.A. INC.
A. B. Reeves Lease

Application For Non-Standard
Proration Unit, Unorthodox
Gas Well Location
and
Simultaneous Dedication of Acreage
Eumont Yates 7 Rvrs Qn (Pro Gas)
1880' FSL and 1980' FEL
Section 29, T20S, R37E
Lea County, New Mexico

WAIVER TO OBJECTION

We, the undersigned, as an offset operator, waive any objection to Chevron U.S.A. Inc.'s application for NMOC approval of a Non-Standard Gas Proration Unit and Unorthodox Gas Well Location in the Eumont Yates 7 Rvrs Qn (Pro Gas) Pool. This location is to be 1880' FSL and 1980' FEL, Section 29, T-20-S, R-37-E, NMPM, Lea County, New Mexico. We further understand that this well along with the A. B. Reeves well Nos. 1, 2, and 3 will be Simultaneously Dedicated to a 320-acre proration unit formed by combining the two existing 160-acre proration units to which the three A. B. Reeves wells are currently assigned. This 320-acres will be comprised of the S/2 N/2 and N/2 S/2 of Section 29, T-20-S, R-37-E, NMPM, Lea County, New Mexico.

Company: PHILLIPS PETROLEUM COMPANY

Representative: D. A. Brown

Signature: 

Title: Director, Reservoir Engineering

Date: 10/30/90

Case No. 10153

CHEVRON U.S.A. INC.
A. B. Reeves Lease

Application For Non-Standard
Proration Unit, Unorthodox
Gas Well Location
and
Simultaneous Dedication of Acreage
Eumont Yates 7 Rvrs Qn (Pro Gas)
1880' FSL and 1980' FEL
Section 29, T20S, R37E
Lea County, New Mexico

WAIVER TO OBJECTION

We, the undersigned, as an offset operator, waive any objection to Chevron U.S.A. Inc.'s application for NMOCD approval of a Non-Standard Gas Proration Unit and Unorthodox Gas Well Location in the Eumont Yates 7 Rvrs Qn (Pro Gas) Pool. This location is to be 1880' FSL and 1980' FEL, Section 29, T-20-S, R-37-E, NMPM, Lea County, New Mexico. We further understand that this well along with the A. B. Reeves well Nos. 1, 2, and 3 will be Simultaneously Dedicated to a 320-acre proration unit formed by combining the two existing 160-acre proration units to which the three A. B. Reeves wells are currently assigned. This 320-acres will be comprised of the S/2 N/2 and N/2 S/2 of Section 29, T-20-S, R-37-E, NMPM, Lea County, New Mexico.

Company: Doyle Hartman

Representative: _____

Signature: Doyle Hartman

Title: _____

Date: 11-13-90

CHEVRON U.S.A. INC.
A. B. Reeves Lease

Application For Non-Standard
Proration Unit, Unorthodox
Gas Well Location
and
Simultaneous Dedication of Acreage
Eumont Yates 7 Rvrs Qn (Pro Gas)
1880' FSL and 1980' FEL
Section 29, T20S, R37E
Lea County, New Mexico

WAIVER TO OBJECTION

We, the undersigned, as an offset operator, waive any objection to Chevron U.S.A. Inc.'s application for NMOCD approval of a Non-Standard Gas Proration Unit and Unorthodox Gas Well Location in the Eumont Yates 7 Rvrs Qn (Pro Gas) Pool. This location is to be 1880' FSL and 1980' FEL, Section 29, T-20-S, R-37-E, NMPM, Lea County, New Mexico. We further understand that this well along with the A. B. Reeves well Nos. 1, 2, and 3 will be Simultaneously Dedicated to a 320-acre proration unit formed by combining the two existing 160-acre proration units to which the three A. B. Reeves wells are currently assigned. This 320-acres will be comprised of the S/2 N/2 and N/2 S/2 of Section 29, T-20-S, R-37-E, NMPM, Lea County, New Mexico.

Company: Doyle Hartman

Representative: _____

Signature: Doyle Hartman

Title: _____

Date: 11-13-90

ADDITION
CD
198 NOV 16 PM 9 07

CHEVRON U.S.A. INC.
A. B. Reeves Lease

Application For Non-Standard
Proration Unit, Unorthodox
Gas Well Location
and
Simultaneous Dedication of Acreage
Eumont Yates 7 Rvrs Qn (Pro Gas)
1880' FSL and 1980' FEL
Section 29, T20S, R37E
Lea County, New Mexico

WAIVER TO OBJECTION

We, the undersigned, as an offset operator, waive any objection to Chevron U.S.A. Inc.'s application for NMOCDD approval of a Non-Standard Gas Proration Unit and Unorthodox Gas Well Location in the Eumont Yates 7 Rvrs Qn (Pro Gas) Pool. This location is to be 1880' FSL and 1980' FEL, Section 29, T-20-S, R-37-E, NMPM, Lea County, New Mexico. We further understand that this well along with the A. B. Reeves well Nos. 1, 2, and 3 will be Simultaneously Dedicated to a 320-acre proration unit formed by combining the two existing 160-acre proration units to which the three A. B. Reeves wells are currently assigned. This 320-acres will be comprised of the S/2 N/2 and N/2 S/2 of Section 29, T-20-S, R-37-E, NMPM, Lea County, New Mexico.

Company: Doyle Hartman

Representative: _____

Signature: Doyle Hartman

Title: _____

Date: 11-13-90

Sec. 29 Township No. 20 South of Range No. 37 East

<p>Chevron USA Inc. A.B. Reeves Well No. 1 1980' FS - 660' FWL Spud: 4/2/36 Edmond Gas Completion</p> <p>*</p>			
<p>*</p> <p>Chevron U.S.A. Inc. Bill Ramsey NLT-13 #1 660' FS + WL Spud: 2/21/37 Edmond Gas Comp. 160 acre 5/23/32 Dedication</p>			

NSP-56


RECEIVED
'90 OCT 29 AM 8 58

CHEVRON U.S.A. INC.
A. B. Reeves Lease

Application For Non-Standard
Proration Unit, Unorthodox
Gas Well Location
and
Simultaneous Dedication of Acreage
Eumont Yates 7 Rvrs Qn (Pro Gas)
1880' FSL and 1980' FEL
Section 29, T20S, R37E
Lea County, New Mexico

WAIVER TO OBJECTION

We, the undersigned, as an offset operator, waive any objection to Chevron U.S.A. Inc.'s application for NMOCD approval of a Non-Standard Gas Proration Unit and Unorthodox Gas Well Location in the Eumont Yates 7 Rvrs Qn (Pro Gas) Pool. This location is to be 1880' FSL and 1980' FEL, Section 29, T-20-S, R-37-E, NMPM, Lea County, New Mexico. We further understand that this well along with the A. B. Reeves well Nos. 1, 2, and 3 will be Simultaneously Dedicated to a 320-acre proration unit formed by combining the two existing 160-acre proration units to which the three A. B. Reeves wells are currently assigned. This 320-acres will be comprised of the S/2 N/2 and N/2 S/2 of Section 29, T-20-S, R-37-E, NMPM, Lea County, New Mexico.

Company: William A. & Edward R. Hudson
Representative: Edward R. Hudson, Jr.
Signature: 
Title: Joint Owner
Date: October 26, 1990


ON DIVISION
RECEIVED
'90 OCT 29 AM 8 58

CHEVRON U.S.A. INC.
A. B. Reeves Lease

Application For Non-Standard
Proration Unit, Unorthodox
Gas Well Location
and
Simultaneous Dedication of Acreage
Eumont Yates 7 Rvrs Qn (Pro Gas)
1880' FSL and 1980' FEL
Section 29, T20S, R37E
Lea County, New Mexico

WAIVER TO OBJECTION

We, the undersigned, as an offset operator, waive any objection to Chevron U.S.A. Inc.'s application for NMOCD approval of a Non-Standard Gas Proration Unit and Unorthodox Gas Well Location in the Eumont Yates 7 Rvrs Qn (Pro Gas) Pool. This location is to be 1880' FSL and 1980' FEL, Section 29, T-20-S, R-37-E, NMPM, Lea County, New Mexico. We further understand that this well along with the A. B. Reeves well Nos. 1, 2, and 3 will be Simultaneously Dedicated to a 320-acre proration unit formed by combining the two existing 160-acre proration units to which the three A. B. Reeves wells are currently assigned. This 320-acres will be comprised of the S/2 N/2 and N/2 S/2 of Section 29, T-20-S, R-37-E, NMPM, Lea County, New Mexico.

Company: William A. & Edward R. Hudson
Representative: Edward R. Hudson, Jr.
Signature: 
Title: Joint Owner
Date: October 26, 1990

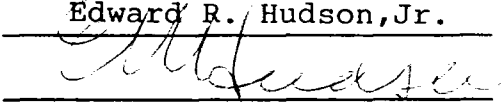
ON DIVISION
RECEIVED
'90 OCT 29 AM 8 58

CHEVRON U.S.A. INC.
A. B. Reeves Lease


Application For Non-Standard
Proration Unit, Unorthodox
Gas Well Location
and
Simultaneous Dedication of Acreage
Eumont Yates 7 Rvrs Qn (Pro Gas)
1880' FSL and 1980' FEL
Section 29, T20S, R37E
Lea County, New Mexico

WAIVER TO OBJECTION

We, the undersigned, as an offset operator, waive any objection to Chevron U.S.A. Inc.'s application for NMOCD approval of a Non-Standard Gas Proration Unit and Unorthodox Gas Well Location in the Eumont Yates 7 Rvrs Qn (Pro Gas) Pool. This location is to be 1880' FSL and 1980' FEL, Section 29, T-20-S, R-37-E, NMPM, Lea County, New Mexico. We further understand that this well along with the A. B. Reeves well Nos. 1, 2, and 3 will be Simultaneously Dedicated to a 320-acre proration unit formed by combining the two existing 160-acre proration units to which the three A. B. Reeves wells are currently assigned. This 320-acres will be comprised of the S/2 N/2 and N/2 S/2 of Section 29, T-20-S, R-37-E, NMPM, Lea County, New Mexico.

Company: William A. & Edward R. Hudson
Representative: Edward R. Hudson, Jr.
Signature: 
Title: Joint Owner
Date: October 26, 1990

Sec. 22 Township No. 20 South of Range No. 2 East, N.M.P.M.,
County Lea, New Mexico.



NSP-315
Approved 9/19/86
Dedicated to
the A.B. Reeves
Well No. 2 in D.

NSP-93
Approved 2/21/55
Dedicated to the
A.B. Reeves Well
No. 2 in E.

NSP-97
Approved 2/21/55
Dedicated to the
A.B. Reeves Well
No. 1 - Unit L

NSP-56
Approved 11/7/56
Dedicated to the
Bell Ramway "B"
Well No. 1 in
M.

☒ R-4224, dated 11/19/71, effective 12/1/71, approved a 320-acre unit comprising the $\frac{1}{2}$ NE $\frac{1}{4}$ and $\frac{1}{2}$ SE $\frac{1}{4}$, supersedes NSP-93 and NSP-97, and approved the simultaneous dedication of Gulf's A.B. Reeves Wells Nos 1 and 2, located in Units L and E, respectively.

☒ NSP-1408, dated 12/1/83 approved the 160-acre unit comprising the $\frac{1}{2}$ NE $\frac{1}{4}$ and $\frac{1}{2}$ SE $\frac{1}{4}$ to be dedicated to the A.B. Reeves Well No. 3. (* the $\frac{1}{2}$ NW $\frac{1}{4}$ and $\frac{1}{2}$ SW $\frac{1}{4}$ are still owned on the reservation to some 320-acre). GULF HAS BEEN NOTIFIED

Unit A

Sun Exploration & Production Co.

A.B. Reeves Well No. 6

660' FNL - 610' FEL

Spud: 6/12/80

Eugene Yates 7 Rivers Queen completion

Cumulative Production as of 12/31/84

Gas - 449909 MCF

Oil - 9705 B.O.

2nd well on the $\frac{1}{2}$ $\frac{1}{2}$ (NSR 315) non-standard spacing and production unit

Unit B C

Sun Exploration & Production Co.

A.B. Reeves Well No. 7

990' FNL - 2310' FNL

Spud: 11/17/83

Eugene Yates 7 Rivers Queen completion

Cumulative Production as of 12/31/84

Gas - 14259 MCF

Oil - 0 B.O.

3rd well on the $\frac{1}{2}$ $\frac{1}{2}$ non-standard spacing and production unit.

Unit D

Sun Exploration & Production Co.

A.B. Reeves Well No. 2

440' FWL - 440' FWL

Spud: 7/5/47

Eumont Yates 7 Rivers Queen Completion

Cumulative Production as of 12/31/84

Gas - 2796561 MCF

Oil - 206 B.O.

* NSP-315 Authorized a 160-acre non-standard gas spacing and ~~prod~~ production unit to be dedicated to this well (NSP-315, approved 9/14/56).

* Unit E

Gulf Oil Corporation

A.B. Reeves Well No. 2

1980' FWL - 660' FWL

Spud: 5/15/37

Eumont Yates Completion

Recompleted to the Eumont Yates 7 Rivers Queen Pool 10/9/54

Cumulative Eumont production as of 12/31/84

Gas - 2720196 MCF

Oil - 0 B.O.

Division Order No. R-4224, dated 11/14/71 combined the $5\frac{1}{2} \times 4\frac{1}{2}$ and the $4\frac{1}{2} \times 5\frac{1}{2}$ of said Section 29 to form a 320-acre unit, said Order R-4224 supersedes NSP-93 and NSP-77, and it approved the simultaneous dedication of the A.B. Reeves Wells Nos. 1 and 2, located in Unit L and E, respectively.

Unit 6

* Gulf Oil Corporation
A.B. Reeves Well No. 3
1890' FSL - 1930' FEL
Spd: 12/8/83
Eminent Yates 7 Rivers Queen completion
Cumulative production as of 12/31/84
Gas - 26493 MCF
Oil - 0 B.O.

USP-1408, dated 12/1/83 approved the 160-acre unit comprising the $\frac{5}{8}$ NE/4 and the
 $\frac{1}{2}$ SE/4 of the Section

Unit L

* Gulf Oil Corporation
A.B. Reeves Well No. 1
1990' FSL - 660' FWL
Spd: ~~2/20/87~~ 4/2/86
Eunice Monument Completion
Recompletion to the Eminent Yates 7 Rivers Queen Pool 7/12/55
Cumulative Production as of 12/31/84
Gas - 2545179 MCF
Oil - 0 B.O.

Unit M

Gulf Oil Corporation

Bill Ramsay "B" Well No. 1

660' FSL - 660' FW

Spud: 2/20/37

Eugene Yates 7 Rivers Queen completion

Cumulative production as of 12/31/34

Gas - 7372055 McF

Oil - 3005 B.O.

WSP-56 authorized the 5 1/2" 5/2" 160-were non standard spacing and production unit
dedicated to this well. (only well in this unit)

42.381 50 SHEETS 1 SQUARE
42.382 100 SHEETS 1 SQUARE
42.383 150 SHEETS 1 SQUARE
42.384 200 SHEETS 1 SQUARE
42.385 250 SHEETS 1 SQUARE
42.386 300 SHEETS 1 SQUARE
42.387 350 SHEETS 1 SQUARE
42.388 400 SHEETS 1 SQUARE
42.389 450 SHEETS 1 SQUARE
42.390 500 SHEETS 1 SQUARE
42.391 550 SHEETS 1 SQUARE
42.392 600 SHEETS 1 SQUARE
42.393 650 SHEETS 1 SQUARE
42.394 700 SHEETS 1 SQUARE
42.395 750 SHEETS 1 SQUARE
42.396 800 SHEETS 1 SQUARE
42.397 850 SHEETS 1 SQUARE
42.398 900 SHEETS 1 SQUARE
42.399 950 SHEETS 1 SQUARE
42.400 1000 SHEETS 1 SQUARE



OIL CONSERVATION COMMISSION

P. O. BOX 871

SANTA FE, NEW MEXICO

OIL CONSERVATION COMMISSION

BOX 2015

HOBBS, NEW MEXICO

February 21, 1955

DATE _____

MR. W. B. MACEY
Gulf Oil Corporation
P. O. Drawer 1290
Fort Worth-1, Texas

RE:

PROPOSED NSP _____

PROPOSED NSL _____

Attention: Mr. Gordon H. Fisher

I have examined the application dated Administrative Order NSP-93 in
Gentlemen:

for the 160-acre non-standard gas proration unit in the Eumont Gas Pool

Reference is made to your application for approval of a 160-acre non-standard gas proration unit in the Eumont Gas Pool consisting of the following acreage:
and my recommendations are as follows:

Township 20 South, Range 37 East, NMPM
3/2-N/2 of Section 29

It is understood that this unit is to be ascribed to your Amos B. Reeves Well No. 2, located 1980' from the north line and 660' from the west line of Section 29, Township 20 South, Range 37 East, NMPM, Lea County, New Mexico.

By authority granted me under provisions of Rule 5, Section (b)-6 of the Special Rules and Regulations for the Eumont Gas Pool, as set forth in Order R-528, you are hereby authorized to operate the above described acreage as a non-standard gas proration unit, with allowable to be assigned thereto in accordance with pool rules, based upon the unit size of 160 acres.

OIL CONSERVATION COMMISSION

Very truly yours,

W. B. Macey
Secretary - Director

WBM:jh

cc: Oil Conservation Commission, Hobbs
N. M. Oil and Gas Engineering Committee, Hobbs

OIL CONSERVATION COMMISSION

P. O. BOX 871

SANTA FE, NEW MEXICO

GULF OIL CORPORATION

P. O. DRAWER 1290 - FORT WORTH 1, TEXAS

February 17, 1955

FORT WORTH
PRODUCTION DIVISION

February 21, 1955

New Mexico Oil Conservation Commission
Santa Fe, New Mexico

Re: Application for 160-acre Non-
standard Gas Proration Unit,
Eumont Gas Pool, Lea County,
New Mexico

Gulf Oil Corporation
P. O. Drawer 1290
Fort Worth 1, Texas

Attention: Mr. Gordon H. Fisher January 19, 1955, Gulf Oil Corporation
has requested for approval of Administrative Order NSP-97-
proration unit to be assigned to our Ames B. Reeves Well No. 1, com-
prising the N/2 of the S/2 of Section 29, T-20-S, R-37-E, Eumont
Gas Pool, Lea County, New Mexico.

Reference is made to your application for approval of a 160-acre non-standard
gas proration unit in the Eumont Gas Pool consisting of the following acreage:
of the Oil Conservation Commission Order No. R-520. Enclosed herewith
please find Township 20 South, Range 37 East, NMPM offset
operators. We have N/2 S/2 of Section 29. Waiver of interest
Petroleum Company was submitted directly to the Oil Conservation
Commission.

It is understood that this unit is to be ascribed to your Ames B. Reeves Well
No. 1, located 1980' from the south line and 660' from the west line of Section
29, Township 20 South, Range 37 East, NMPM, Lea County, New Mexico.

Inasmuch as you enclosed waivers from the offset operators agreeing to the
formation of the proposed unit, it is possible for immediate approval to be
granted. Therefore, by authority granted me under provisions of Rule 3,
Section (b)-5 of the Special Rules and Regulations of the Eumont Gas Pool, as
set forth in Order R-520, you are hereby authorized to operate the above des-
cribed acreage as a non-standard gas proration, with allowable to be assigned
thereto in accordance with pool rules, based upon the unit size of 160 acres.

Very truly yours,

W. B. Macey
Secretary - Director

WBM:jh

cc: Oil Conservation Commission, Hobbs
N. M. Oil & Gas Engineering Comm., Hobbs



STATE OF NEW MEXICO
ENERGY AND MINERALS DEPARTMENT
OIL CONSERVATION DIVISION

December 1, 1983

TONY ANAYA
GOVERNOR

POST OFFICE BOX 2088
STATE LAND OFFICE BUILDING
SANTA FE, NEW MEXICO 87501
(505) 827-5800

Gulf Oil Exploration and
Production Company
P. O. Box 670
Hobbs, New Mexico 88240

Attention: R. C. Anderson

Administrative Order NSP-1408

Gentlemen:

Reference is made to your application for a 160-acre non-standard proration unit consisting of the following acreage in the Eumont Gas Pool:

LEA COUNTY, NEW MEXICO
TOWNSHIP 20 SOUTH, RANGE 37 EAST, NMPM
Section 29: S/2 NE/4 and N/2 SE/4

It is my understanding that this unit is to be dedicated to your A. B. Reeves Well No. 3 located 1980 feet from the North line and 1980 feet from the East line of said Section 29.

By authority granted me under the provisions of Rule 5C3 of Order No. R-1670, the above non-standard proration unit is hereby approved.

Sincerely,

JOE D. RAMEY,
Director

JDR/RLS/dr

cc: Oil Conservation Division - Hobbs
Oil & Gas Engineering Committee - Hobbs

BEFORE THE OIL CONSERVATION COMMISSION
OF THE STATE OF NEW MEXICO

IN THE MATTER OF THE HEARING
CALLED BY THE OIL CONSERVATION
COMMISSION OF NEW MEXICO FOR
THE PURPOSE OF CONSIDERING:

CASE NO. 4624
Order No. R-4224

APPLICATION OF GULF OIL
CORPORATION FOR A NON-STANDARD
GAS PRORATION UNIT, LEA COUNTY,
NEW MEXICO.

ORDER OF THE COMMISSION

BY THE COMMISSION:

This cause came on for hearing at 9 a.m. on November 17, 1971, at Santa Fe, New Mexico, before Examiner Elvis A. Utz.

NOW, on this 19th day of November, 1971, the Commission, a quorum being present, having considered the testimony, the record, and the recommendations of the Examiner, and being fully advised in the premises,

FINDS:

(1) That due public notice having been given as required by law, the Commission has jurisdiction of this cause and the subject matter thereof.

(2) That the applicant, Gulf Oil Corporation, is the owner and operator of two 160-acre non-standard gas proration units comprising the S/2 N/2 and the N/2 S/2, respectively, of Section 29, Township 20 South, Range 37 East, NMPM, Eumont Gas Pool, Lea County, New Mexico.

(3) That the N/2 S/2 of said Section 29 is presently dedicated to the applicant's A. B. Reeves Well No. 1, located in Unit L of said Section 29.

(4) That the S/2 N/2 of said Section 29 is presently dedicated to the applicant's A. B. Reeves Well No. 2, located in Unit E of said Section 29.

-2-

CASE NO. 4624

Order No. R-4224

(5) That the applicant now seeks the consolidation of the two existing non-standard gas proration units to form one 320-acre non-standard unit comprising the S/2 N/2 and N/2 S/2 of Section 29, said unit to be simultaneously dedicated to its aforesaid A. B. Reeves Wells No. 1 and 2.

(6) That the applicant further seeks authority to produce the allowable assigned to the unit from either of the aforesaid wells in any proportion.

(7) That the proposed non-standard gas proration unit can be efficiently and economically drained and developed by the A. B. Reeves Wells No. 1 and 2.

(8) That approval of the subject application will afford the applicant the opportunity to produce its just and equitable share of the gas in the Eumont Gas Pool, and will otherwise prevent waste and protect correlative rights.

(9) That Administrative Orders NSP-93 and NSP-97 should be superseded.

IT IS THEREFORE ORDERED:

(1) That, effective December 1, 1971, a 320-acre non-standard unit in the Eumont Gas Pool comprising the S/2 N/2 and N/2 S/2 of Section 29, Township 20 South, Range 37 East, NMPM, Lea County, New Mexico, is hereby established and simultaneously dedicated to the A. B. Reeves Wells Nos. 1 and 2, located in Units L and E, respectively, of said Section 29.

(2) That the allowable assigned to the above-described gas proration unit shall be based upon the unit size of 320-acres; and that the operator may produce the allowable assigned to the unit from the subject wells in any proportion.

(3) That the cumulative overproduction/underproduction status of said consolidated unit shall be the combined cumulative overproduction/underproduction statuses as of December 1, 1971, of the two units being consolidated.

(4) That the cancellation status of said consolidated unit shall be the combined cancellation statuses as of December 1, 1971, of the two individual units being consolidated.

-3-

CASE NO. 4624

Order No. R-4224

(5) That Administrative Orders NSP-93 and NSP-97 are hereby superseded.

(6) That jurisdiction of this cause is retained for the entry of such further orders as the Commission may deem necessary.

DONE at Santa Fe, New Mexico, on the day and year hereinabove designated.

STATE OF NEW MEXICO
OIL CONSERVATION COMMISSION

BRUCE KING, Chairman.

ALEX J. ARMIJO, Member

A. L. PORTER, Jr., Member & Secretary

S E A L

dr/



TONEY ANAYA
GOVERNOR

STATE OF NEW MEXICO
ENERGY AND MINERALS DEPARTMENT
OIL CONSERVATION DIVISION

November 4, 1985

50 YEARS



1935 - 1985

POST OFFICE BOX 2088
STATE LAND OFFICE BUILDING
SANTA FE, NEW MEXICO 87501
(505) 827-5800

Chevron U.S.A. Inc.
P. O. Box 670
Hobbs, New Mexico 88240

Attention: R. C. Anderson

Administrative Order NSP-1473 (SD)

Gentlemen:

Reference is made to your application for a 160-acre non-standard proration unit consisting of the S/2 NW/4 and the N/2 SW/4 of Section 29, Township 20 South, Range 37 East, NMPM, Eumont Gas Pool, Lea County, New Mexico.

Also, you are hereby authorized to simultaneously dedicate this proration unit to your A. B. Reeves Well No. 1 located 1980 feet from the South line and 660 feet from the West line (Unit L) and your A. B. Reeves Well No. 2 located 1980 feet from the North line and 660 feet from the West line (Unit E), both in said Section 29 and both located at standard locations. Further, you are hereby permitted to produce the allowable from any of the wells on the proration unit in any proportion.

By authority granted me under the provisions of Rule 5(C) of Order No. R-1670, the above non-standard proration unit is hereby approved.

Sincerely,

R. L. STAMETS, DIRECTOR

RLS/DC/dr

cc: Oil Conservation Division - Hobbs

REMARKS: Division Order No. R-4224, dated November 19, 1971, which approved a 320-acre non-standard gas spacing and proration unit in the Eumont Gas Pool consisting of the S/2 N/2 and N/2 S/2 of said Section 29 and simultaneously dedicated to the two subject wells is hereby stayed until further notice. (The S/2 NE/4 and the N/2 SE/4 were previously approved for a 160-acre unit by NSP-1408.



STATE OF NEW MEXICO
ENERGY AND MINERALS DEPARTMENT
OIL CONSERVATION DIVISION

December 1, 1983

TONEY ANAYA
GOVERNOR

POST OFFICE BOX 2088
STATE LAND OFFICE BUILDING
SANTA FE, NEW MEXICO 87501
(505) 827-5800

Gulf Oil Exploration and
Production Company
P. O. Box 670
Hobbs, New Mexico 88240

Attention: R. C. Anderson

Administrative Order NSP-1408

Gentlemen:

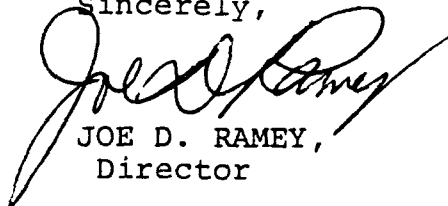
Reference is made to your application for a 160-acre non-standard proration unit consisting of the following acreage in the Eumont Gas Pool:

LEA COUNTY, NEW MEXICO
TOWNSHIP 20 SOUTH, RANGE 37 EAST, NMPM
Section 29: S/2 NE/4 and N/2 SE/4

It is my understanding that this unit is to be dedicated to your A. B. Reeves Well No. 3 located 1980 feet from the North line and 1980 feet from the East line of said Section 29.

By authority granted me under the provisions of Rule 5C3 of Order No. R-1670, the above non-standard proration unit is hereby approved.

Sincerely,



JOE D. RAMEY,
Director

JDR/RLS/dr

cc: Oil Conservation Division - Hobbs
Oil & Gas Engineering Committee - Hobbs