

# MEWBOURNE OIL COMPANY

500 W. TEXAS, SUITE 1020  
MIDLAND, TEXAS 79701

915 / 682-3715

December 3, 1990

## CERTIFIED MAIL

Yates Petroleum Corporation  
104 South Fourth Street  
Artesia, NM 88210

BEFORE THE PUBLIC UTILITIES COMMISSION
OIL CONSERVATION DIVISION
EXHIBIT NO. <u>3</u>
CASE NO. _____

RE: Application for Unorthodox  
Location Drilling Permit  
Kennedy Farms-Morrow Pool  
Haldeman #1 Well  
N/2 of Sec 14, T17S, R26E  
Eddy County, New Mexico

Ladies & Gentlemen:


Mewbourne Oil Company as operator proposes to drill the Haldeman #1 well at a non-standard location 1980 feet from the north line and 660 feet from the west line of Section 14, T17S, R26E, Eddy County, New Mexico as a 9000' Morrow test well. The pool rules for the Kennedy Farms-Morrow Gas Pool prescribe a standard location not closer than 660 feet from the nearest side boundary of the drilling and spacing unit to be dedicated to the well nor closer than 1980 feet to the nearest end boundary (statewide pool rules). According to the New Mexico Oil Conservation Division's rule 104 C.II(a), permission to drill Mewbourne's Haldeman #1 well at the above proposed location requires notice and hearing.

Mewbourne desires to drill its well at the proposed location because we feel it is necessary if we are to recover oil and gas reserves underlying our lease. We are also convinced that the distance from the proposed well location to other producing wells in the area is sufficient to insure no harmful effect on other producers.

If you have no objection as an offset operator or unleased mineral owner to Mewbourne's proposed location, Mewbourne Oil Company would appreciate you executing the attached Waivers of Objections and returning an executed copy in the enclosed self-addressed envelope. Should you have any questions regarding the above or want to discuss this matter further, please call. Your prompt and favorable response will be sincerely appreciated.

Sincerely,

Mewbourne Oil Company

A handwritten signature in black ink, appearing to read "Paul Haden", written over the company name.

Paul Haden  
Landman

PH/nb  
enclosures  
cc: Address List Attached

# MEWBOURNE OIL COMPANY

500 W. TEXAS, SUITE 1020

MIDLAND, TEXAS 79701

915 / 682-3715

Mr. Michael Stogner  
New Mexico Oil Conservation Division  
P. O. Box 2088  
Santa Fe, New Mexico 87501

RE: Application for Unorthodox  
Location Drilling Permit  
Haldeman #1 Well  
N/2 of Sec 14, T17S, R26E  
Eddy County, New Mexico


Gentlemen:

Yates Petroleum Corporation, as an offset operator or unleased mineral owner, has been advised of Mewbourne Oil Company's intent to drill the above referenced well at a location 1980' FNL & 660' FWL of Section 14, T17S, R26E, Eddy County, New Mexico.

This letter is to advise that Yates Petroleum Corporation has no objection to the granting of a permit to drill at this location and hereby waives objection to the drilling permit as applied for.

Sincerely,

Mewbourne Oil Company

  
D. Paul Haden  
Landman

BY: \_\_\_\_\_

Date: \_\_\_\_\_

# MEWBOURNE OIL COMPANY

500 W. TEXAS, SUITE 1020  
MIDLAND, TEXAS 79701

915 / 682-3715

December 3, 1990

## CERTIFIED MAIL

Blaine B. Haines  
11030 Lovington Highway  
Artesia, NM 88210

RE: Application for Unorthodox  
Location Drilling Permit  
Kennedy Farms-Morrow Pool  
Haldeman #1 Well  
N/2 of Sec 14, T17S, R26E  
Eddy County, New Mexico

Ladies & Gentlemen:


Mewbourne Oil Company as operator proposes to drill the Haldeman #1 well at a non-standard location 1980 feet from the north line and 660 feet from the west line of Section 14, T17S, R26E, Eddy County, New Mexico as a 9000' Morrow test well. The pool rules for the Kennedy Farms-Morrow Gas Pool prescribe a standard location not closer than 660 feet from the nearest side boundary of the drilling and spacing unit to be dedicated to the well nor closer than 1980 feet to the nearest end boundary (statewide pool rules). According to the New Mexico Oil Conservation Division's rule 104 C.II(a), permission to drill Mewbourne's Haldeman #1 well at the above proposed location requires notice and hearing.

Mewbourne desires to drill its well at the proposed location because we feel it is necessary if we are to recover oil and gas reserves underlying our lease. We are also convinced that the distance from the proposed well location to other producing wells in the area is sufficient to insure no harmful effect on other producers.

If you have no objection as an offset operator or unleased mineral owner to Mewbourne's proposed location, Mewbourne Oil Company would appreciate you executing the attached Waivers of Objections and returning an executed copy in the enclosed self-addressed envelope. Should you have any questions regarding the above or want to discuss this matter further, please call. Your prompt and favorable response will be sincerely appreciated.

Sincerely,

Mewbourne Oil Company

A handwritten signature in black ink, appearing to read "Paul Haden", written over the company name.

Paul Haden  
Landman

PH/nb  
enclosures  
cc: Address List Attached

# MEWBOURNE OIL COMPANY

500 W. TEXAS, SUITE 1020

MIDLAND, TEXAS 79701

915 / 682-3715

Mr. Michael Stogner  
New Mexico Oil Conservation Division  
P. O. Box 2088  
Santa Fe, New Mexico 87501

RE: Application for Unorthodox  
Location Drilling Permit  
Haldeman #1 Well  
N/2 of Sec 14, T17S, R26E  
Eddy County, New Mexico


Gentlemen:

Blaine B. Haines, as an offset operator or unleased mineral owner, has been advised of Mewbourne Oil Company's intent to drill the above referenced well at a location 1980' FNL & 660' FWL of Section 14, T17S, R26E, Eddy County, New Mexico.

This letter is to advise that Blaine B. Haines has no objection to the granting of a permit to drill at this location and hereby waives objection to the drilling permit as applied for.

Sincerely,

Mewbourne Oil Company



D. Paul Haden  
Landman

BY: \_\_\_\_\_

Date: \_\_\_\_\_

# **MEWBOURNE OIL COMPANY**

500 W. TEXAS, SUITE 1020  
MIDLAND, TEXAS 79701

915 / 682-3715

December 3, 1990

## CERTIFIED MAIL

Milton D. Haines  
10729 Shaenfield Road  
San Antonio, TX 78254

RE: Application for Unorthodox  
Location Drilling Permit  
Kennedy Farms-Morrow Pool  
Haldeman #1 Well  
N/2 of Sec 14, T17S, R26E  
Eddy County, New Mexico

Ladies & Gentlemen:


Mewbourne Oil Company as operator proposes to drill the Haldeman #1 well at a non-standard location 1980 feet from the north line and 660 feet from the west line of Section 14, T17S, R26E, Eddy County, New Mexico as a 9000' Morrow test well. The pool rules for the Kennedy Farms-Morrow Gas Pool prescribe a standard location not closer than 660 feet from the nearest side boundary of the drilling and spacing unit to be dedicated to the well nor closer than 1980 feet to the nearest end boundary (statewide pool rules). According to the New Mexico Oil Conservation Division's rule 104 C.II(a), permission to drill Mewbourne's Haldeman #1 well at the above proposed location requires notice and hearing.

Mewbourne desires to drill its well at the proposed location because we feel it is necessary if we are to recover oil and gas reserves underlying our lease. We are also convinced that the distance from the proposed well location to other producing wells in the area is sufficient to insure no harmful effect on other producers.

If you have no objection as an offset operator or unleased mineral owner to Mewbourne's proposed location, Mewbourne Oil Company would appreciate you executing the attached Waivers of Objections and returning an executed copy in the enclosed self-addressed envelope. Should you have any questions regarding the above or want to discuss this matter further, please call. Your prompt and favorable response will be sincerely appreciated.

Sincerely,

Mewbourne Oil Company

A handwritten signature in dark ink, appearing to read "Paul Haden", is written over the company name.

Paul Haden  
Landman

PH/nb  
enclosures  
cc: Address List Attached



# MEWBOURNE OIL COMPANY

500 W. TEXAS, SUITE 1020  
MIDLAND, TEXAS 79701

915 / 682-3715

Mr. Michael Stogner  
New Mexico Oil Conservation Division  
P. O. Box 2088  
Santa Fe, New Mexico 87501

RE: Application for Unorthodox  
Location Drilling Permit  
Haldeman #1 Well  
N/2 of Sec 14, T17S, R26E  
Eddy County, New Mexico


Gentlemen:

Milton D. Haines, as an offset operator or unleased mineral owner, has been advised of Mewbourne Oil Company's intent to drill the above referenced well at a location 1980' FNL & 660' FWL of Section 14, T17S, R26E, Eddy County, New Mexico.

This letter is to advise that Milton D. Haines has no objection to the granting of a permit to drill at this location and hereby waives objection to the drilling permit as applied for.

Sincerely,

Mewbourne Oil Company



D. Paul Haden  
Landman

BY: \_\_\_\_\_

Date: \_\_\_\_\_

# MEWBOURNE OIL COMPANY

500 W. TEXAS, SUITE 1020

MIDLAND, TEXAS 79701

915 / 682-3715

December 3, 1990

## CERTIFIED MAIL

Elmer E. Anderson, Trustee  
of the Anderson Family Trust  
2975 Terrace Dr., Apt. #124  
Las Cruces, NM 88001

RE: Application for Unorthodox  
Location Drilling Permit  
Kennedy Farms-Morrow Pool  
Haldeman #1 Well  
N/2 of Sec 14, T17S, R26E  
Eddy County, New Mexico

Ladies & Gentlemen:


Mewbourne Oil Company as operator proposes to drill the Haldeman #1 well at a non-standard location 1980 feet from the north line and 660 feet from the west line of Section 14, T17S, R26E, Eddy County, New Mexico as a 9000' Morrow test well. The pool rules for the Kennedy Farms-Morrow Gas Pool prescribe a standard location not closer than 660 feet from the nearest side boundary of the drilling and spacing unit to be dedicated to the well nor closer than 1980 feet to the nearest end boundary (statewide pool rules). According to the New Mexico Oil Conservation Division's rule 104 C.II(a), permission to drill Mewbourne's Haldeman #1 well at the above proposed location requires notice and hearing.

Mewbourne desires to drill its well at the proposed location because we feel it is necessary if we are to recover oil and gas reserves underlying our lease. We are also convinced that the distance from the proposed well location to other producing wells in the area is sufficient to insure no harmful effect on other producers.

If you have no objection as an offset operator or unleased mineral owner to Mewbourne's proposed location, Mewbourne Oil Company would appreciate you executing the attached Waivers of Objections and returning an executed copy in the enclosed self-addressed envelope. Should you have any questions regarding the above or want to discuss this matter further, please call. Your prompt and favorable response will be sincerely appreciated.

Sincerely,

Mewbourne Oil Company

A handwritten signature in black ink, appearing to read "Paul Haden", written over a horizontal line.

Paul Haden  
Landman

PH/nb  
enclosures  
cc: Address List Attached

# MEWBOURNE OIL COMPANY

500 W. TEXAS, SUITE 1020  
MIDLAND, TEXAS 79701

915 / 682-3715

Mr. Michael Stogner  
New Mexico Oil Conservation Division  
P. O. Box 2088  
Santa Fe, New Mexico 87501

RE: Application for Unorthodox  
Location Drilling Permit  
Haldeman #1 Well  
N/2 of Sec 14, T17S, R26E  
Eddy County, New Mexico

Gentlemen:

Elmer E. Anderson, Trustee of the Anderson Family Trust, as an offset operator or unleased mineral owner, has been advised of Mewbourne Oil Company's intent to drill the above referenced well at a location 1980' FNL & 660' FWL of Section 14, T17S, R26E, Eddy County, New Mexico.

This letter is to advise that Elmer E. Anderson, Trustee of the Anderson Family Trust has no objection to the granting of a permit to drill at this location and hereby waives objection to the drilling permit as applied for.

Sincerely,

Mewbourne Oil Company



D. Paul Haden  
Landman

BY: \_\_\_\_\_

Date: \_\_\_\_\_

# MEWBOURNE OIL COMPANY

500 W. TEXAS, SUITE 1020  
MIDLAND, TEXAS 79701

915 / 682-3715

December 3, 1990

## CERTIFIED MAIL

Richard E. Anderson  
1630 NW 3rd Street  
Gresham, OR 97030

RE: Application for Unorthodox  
Location Drilling Permit  
Kennedy Farms-Morrow Pool  
Haldeman #1 Well  
N/2 of Sec 14, T17S, R26E  
Eddy County, New Mexico

Ladies & Gentlemen:


Mewbourne Oil Company as operator proposes to drill the Haldeman #1 well at a non-standard location 1980 feet from the north line and 660 feet from the west line of Section 14, T17S, R26E, Eddy County, New Mexico as a 9000' Morrow test well. The pool rules for the Kennedy Farms-Morrow Gas Pool prescribe a standard location not closer than 660 feet from the nearest side boundary of the drilling and spacing unit to be dedicated to the well nor closer than 1980 feet to the nearest end boundary (statewide pool rules). According to the New Mexico Oil Conservation Division's rule 104 C.II(a), permission to drill Mewbourne's Haldeman #1 well at the above proposed location requires notice and hearing.

Mewbourne desires to drill its well at the proposed location because we feel it is necessary if we are to recover oil and gas reserves underlying our lease. We are also convinced that the distance from the proposed well location to other producing wells in the area is sufficient to insure no harmful effect on other producers.

If you have no objection as an offset operator or unleased mineral owner to Mewbourne's proposed location, Mewbourne Oil Company would appreciate you executing the attached Waivers of Objections and returning an executed copy in the enclosed self-addressed envelope. Should you have any questions regarding the above or want to discuss this matter further, please call. Your prompt and favorable response will be sincerely appreciated.

Sincerely,

Mewbourne Oil Company

A handwritten signature in black ink, appearing to read "Paul Haden", written over a horizontal line.

Paul Haden  
Landman

PH/nb  
enclosures  
cc: Address List Attached

# MEWBOURNE OIL COMPANY

500 W. TEXAS, SUITE 1020  
MIDLAND, TEXAS 79701

915 / 682-3715

Mr. Michael Stogner  
New Mexico Oil Conservation Division  
P. O. Box 2088  
Santa Fe, New Mexico 87501

RE: Application for Unorthodox  
Location Drilling Permit  
Haldeman #1 Well  
N/2 of Sec 14, T17S, R26E  
Eddy County, New Mexico


Gentlemen:

Richard E. Anderson, as an offset operator or unleased mineral owner, has been advised of Mewbourne Oil Company's intent to drill the above referenced well at a location 1980' FNL & 660' FWL of Section 14, T17S, R26E, Eddy County, New Mexico.

This letter is to advise that Richard E. Anderson, has no objection to the granting of a permit to drill at this location and hereby waives objection to the drilling permit as applied for.

Sincerely,

Mewbourne Oil Company



D. Paul Haden  
Landman

BY: \_\_\_\_\_

Date: \_\_\_\_\_

# MEWBOURNE OIL COMPANY

500 W. TEXAS, SUITE 1020

MIDLAND, TEXAS 79701

915 / 682-3715

December 3, 1990

## CERTIFIED MAIL

Raymond F. Roberts  
129 SW 186th  
Seattle, WA 98166

RE: Application for Unorthodox  
Location Drilling Permit  
Kennedy Farms-Morrow Pool  
Haldeman #1 Well  
N/2 of Sec 14, T17S, R26E  
Eddy County, New Mexico

Ladies & Gentlemen:

Mewbourne Oil Company as operator proposes to drill the Haldeman #1 well at a non-standard location 1980 feet from the north line and 660 feet from the west line of Section 14, T17S, R26E, Eddy County, New Mexico as a 9000' Morrow test well. The pool rules for the Kennedy Farms-Morrow Gas Pool prescribe a standard location not closer than 660 feet from the nearest side boundary of the drilling and spacing unit to be dedicated to the well nor closer than 1980 feet to the nearest end boundary (statewide pool rules). According to the New Mexico Oil Conservation Division's rule 104 C.II(a), permission to drill Mewbourne's Haldeman #1 well at the above proposed location requires notice and hearing.

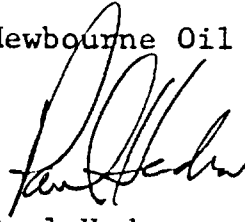
Mewbourne desires to drill its well at the proposed location because we feel it is necessary if we are to recover oil and gas reserves underlying our lease. We are also convinced that the distance from the proposed well location to other producing wells in the area is sufficient to insure no harmful effect on other producers.



If you have no objection as an offset operator or unleased mineral owner to Mewbourne's proposed location, Mewbourne Oil Company would appreciate you executing the attached Waivers of Objections and returning an executed copy in the enclosed self-addressed envelope. Should you have any questions regarding the above or want to discuss this matter further, please call. Your prompt and favorable response will be sincerely appreciated.

Sincerely,

Mewbourne Oil Company

A handwritten signature in black ink, appearing to read "Paul Haden", written over the company name.

Paul Haden  
Landman

PH/nb  
enclosures  
cc: Address List Attached

# MEWBOURNE OIL COMPANY

500 W. TEXAS, SUITE 1020  
MIDLAND, TEXAS 79701

915 / 682-3715

Mr. Michael Stogner  
New Mexico Oil Conservation Division  
P. O. Box 2088  
Santa Fe, New Mexico 87501

RE: Application for Unorthodox  
Location Drilling Permit  
Haldeman #1 Well  
N/2 of Sec 14, T17S, R26E  
Eddy County, New Mexico


Gentlemen:

Raymond F. Roberts, as an offset operator or unleased mineral owner, has been advised of Mewbourne Oil Company's intent to drill the above referenced well at a location 1980' FNL & 660' FWL of Section 14, T17S, R26E, Eddy County, New Mexico.

This letter is to advise that Raymond F. Roberts, has no objection to the granting of a permit to drill at this location and hereby waives objection to the drilling permit as applied for.

Sincerely,

Mewbourne Oil Company



D. Paul Haden  
Landman

BY: \_\_\_\_\_

Date: \_\_\_\_\_

# MEWBOURNE OIL COMPANY

500 W. TEXAS, SUITE 1020

MIDLAND, TEXAS 79701

915 / 682-3715

December 3, 1990

## CERTIFIED MAIL

Esther Mae Bishop  
91790 River Road  
Junction City, OR 97448

RE: Application for Unorthodox  
Location Drilling Permit  
Kennedy Farms-Morrow Pool  
Haldeman #1 Well  
N/2 of Sec 14, T17S, R26E  
Eddy County, New Mexico

Ladies & Gentlemen:


Mewbourne Oil Company as operator proposes to drill the Haldeman #1 well at a non-standard location 1980 feet from the north line and 660 feet from the west line of Section 14, T17S, R26E, Eddy County, New Mexico as a 9000' Morrow test well. The pool rules for the Kennedy Farms-Morrow Gas Pool prescribe a standard location not closer than 660 feet from the nearest side boundary of the drilling and spacing unit to be dedicated to the well nor closer than 1980 feet to the nearest end boundary (statewide pool rules). According to the New Mexico Oil Conservation Division's rule 104 C.II(a), permission to drill Mewbourne's Haldeman #1 well at the above proposed location requires notice and hearing.

Mewbourne desires to drill its well at the proposed location because we feel it is necessary if we are to recover oil and gas reserves underlying our lease. We are also convinced that the distance from the proposed well location to other producing wells in the area is sufficient to insure no harmful effect on other producers.

If you have no objection as an offset operator or unleased mineral owner to Mewbourne's proposed location, Mewbourne Oil Company would appreciate you executing the attached Waivers of Objections and returning an executed copy in the enclosed self-addressed envelope. Should you have any questions regarding the above or want to discuss this matter further, please call. Your prompt and favorable response will be sincerely appreciated.

Sincerely,

Mewbourne Oil Company

A handwritten signature in black ink, appearing to read "Paul Haden", written over a horizontal line.

Paul Haden  
Landman

PH/nb  
enclosures  
cc: Address List Attached

# MEWBOURNE OIL COMPANY

500 W. TEXAS, SUITE 1020

MIDLAND, TEXAS 79701

915 / 682-3715

Mr. Michael Stogner  
New Mexico Oil Conservation Division  
P. O. Box 2088  
Santa Fe, New Mexico 87501

RE: Application for Unorthodox  
Location Drilling Permit  
Haldeman #1 Well  
N/2 of Sec 14, T17S, R26E  
Eddy County, New Mexico

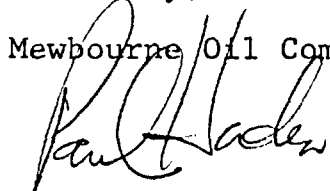
Gentlemen:

Esther Mae Bishop, as an offset operator or unleased mineral owner, has been advised of Mewbourne Oil Company's intent to drill the above referenced well at a location 1980' FNL & 660' FWL of Section 14, T17S, R26E, Eddy County, New Mexico.

This letter is to advise that Esther Mae Bishop, has no objection to the granting of a permit to drill at this location and hereby waives objection to the drilling permit as applied for.

Sincerely,

Mewbourne Oil Company



D. Paul Haden  
Landman

BY: \_\_\_\_\_

Date: \_\_\_\_\_

# MEWBOURNE OIL COMPANY

500 W. TEXAS, SUITE 1020  
MIDLAND, TEXAS 79701

915 / 682-3715

December 3, 1990

## CERTIFIED MAIL

Marian L. Estes  
13601 NE Hancock Street  
Portland, OR 97200

RE: Application for Unorthodox  
Location Drilling Permit  
Kennedy Farms-Morrow Pool  
Haldeman #1 Well  
N/2 of Sec 14, T17S, R26E  
Eddy County, New Mexico

Ladies & Gentlemen:


Mewbourne Oil Company as operator proposes to drill the Haldeman #1 well at a non-standard location 1980 feet from the north line and 660 feet from the west line of Section 14, T17S, R26E, Eddy County, New Mexico as a 9000' Morrow test well. The pool rules for the Kennedy Farms-Morrow Gas Pool prescribe a standard location not closer than 660 feet from the nearest side boundary of the drilling and spacing unit to be dedicated to the well nor closer than 1980 feet to the nearest end boundary (statewide pool rules). According to the New Mexico Oil Conservation Division's rule 104 C.II(a), permission to drill Mewbourne's Haldeman #1 well at the above proposed location requires notice and hearing.

Mewbourne desires to drill its well at the proposed location because we feel it is necessary if we are to recover oil and gas reserves underlying our lease. We are also convinced that the distance from the proposed well location to other producing wells in the area is sufficient to insure no harmful effect on other producers.

If you have no objection as an offset operator or unleased mineral owner to Mewbourne's proposed location, Mewbourne Oil Company would appreciate you executing the attached Waivers of Objections and returning an executed copy in the enclosed self-addressed envelope. Should you have any questions regarding the above or want to discuss this matter further, please call. Your prompt and favorable response will be sincerely appreciated.

Sincerely,

Mewbourne Oil Company

A handwritten signature in dark ink, appearing to read 'Paul Haden', is written over the company name.

Paul Haden  
Landman

PH/nb  
enclosures  
cc: Address List Attached

# MEWBOURNE OIL COMPANY

500 W. TEXAS, SUITE 1020

MIDLAND, TEXAS 79701

915 / 682-3715

Mr. Michael Stogner  
New Mexico Oil Conservation Division  
P. O. Box 2088  
Santa Fe, New Mexico 87501

RE: Application for Unorthodox  
Location Drilling Permit  
Haldeman #1 Well  
N/2 of Sec 14, T17S, R26E  
Eddy County, New Mexico

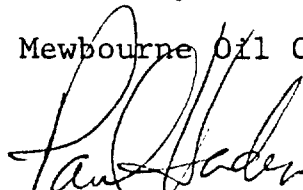
Gentlemen:

Marian L. Estes, as an offset operator or unleased mineral owner, has been advised of Mewbourne Oil Company's intent to drill the above referenced well at a location 1980' FNL & 660' FWL of Section 14, T17S, R26E, Eddy County, New Mexico.

This letter is to advise that Marian L. Estes, has no objection to the granting of a permit to drill at this location and hereby waives objection to the drilling permit as applied for.

Sincerely,

Mewbourne Oil Company



D. Paul Haden  
Landman

BY: \_\_\_\_\_

Date: \_\_\_\_\_



# MEWBOURNE OIL COMPANY

500 W. TEXAS, SUITE 1020  
MIDLAND, TEXAS 79701

915 / 682-3715

December 3, 1990

## CERTIFIED MAIL

H. Ben Snyder  
3415 NE Bryce  
Portland, OR 97212

RE: Application for Unorthodox  
Location Drilling Permit  
Kennedy Farms-Morrow Pool  
Haldeman #1 Well  
N/2 of Sec 14, T17S, R26E  
Eddy County, New Mexico

Ladies & Gentlemen:


Mewbourne Oil Company as operator proposes to drill the Haldeman #1 well at a non-standard location 1980 feet from the north line and 660 feet from the west line of Section 14, T17S, R26E, Eddy County, New Mexico as a 9000' Morrow test well. The pool rules for the Kennedy Farms-Morrow Gas Pool prescribe a standard location not closer than 660 feet from the nearest side boundary of the drilling and spacing unit to be dedicated to the well nor closer than 1980 feet to the nearest end boundary (statewide pool rules). According to the New Mexico Oil Conservation Division's rule 104 C.II(a), permission to drill Mewbourne's Haldeman #1 well at the above proposed location requires notice and hearing.

Mewbourne desires to drill its well at the proposed location because we feel it is necessary if we are to recover oil and gas reserves underlying our lease. We are also convinced that the distance from the proposed well location to other producing wells in the area is sufficient to insure no harmful effect on other producers.

If you have no objection as an offset operator or unleased mineral owner to Mewbourne's proposed location, Mewbourne Oil Company would appreciate you executing the attached Waivers of Objections and returning an executed copy in the enclosed self-addressed envelope. Should you have any questions regarding the above or want to discuss this matter further, please call. Your prompt and favorable response will be sincerely appreciated.

Sincerely,

Mewbourne Oil Company

A handwritten signature in black ink, appearing to read "Paul Haden", written over the company name.

Paul Haden  
Landman

PH/nb  
enclosures  
cc: Address List Attached

# MEWBOURNE OIL COMPANY

500 W. TEXAS, SUITE 1020

MIDLAND, TEXAS 79701

915 / 682-3715

Mr. Michael Stogner  
New Mexico Oil Conservation Division  
P. O. Box 2088  
Santa Fe, New Mexico 87501

RE: Application for Unorthodox  
Location Drilling Permit  
Haldeman #1 Well  
N/2 of Sec 14, T17S, R26E  
Eddy County, New Mexico

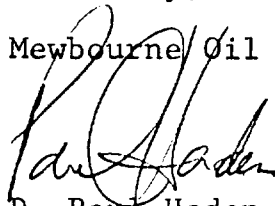
Gentlemen:

H. Ben Snyder, as an offset operator or unleased mineral owner, has been advised of Mewbourne Oil Company's intent to drill the above referenced well at a location 1980' FNL & 660' FWL of Section 14, T17S, R26E, Eddy County, New Mexico.

This letter is to advise that H. Ben Snyder, has no objection to the granting of a permit to drill at this location and hereby waives objection to the drilling permit as applied for.

Sincerely,

Mewbourne Oil Company



D. Paul Haden  
Landman

BY: \_\_\_\_\_

Date: \_\_\_\_\_

# MEWBOURNE OIL COMPANY

500 W. TEXAS, SUITE 1020

MIDLAND, TEXAS 79701

915 / 682-3715

December 3, 1990

## CERTIFIED MAIL

Yates Brothers, a  
Partnership  
105 South Fourth Street  
Artesia, NM 88210

RE: Application for Unorthodox  
Location Drilling Permit  
Kennedy Farms-Morrow Pool  
Haldeman #1 Well  
N/2 of Sec 14, T17S, R26E  
Eddy County, New Mexico

Ladies & Gentlemen:


Mewbourne Oil Company as operator proposes to drill the Haldeman #1 well at a non-standard location 1980 feet from the north line and 660 feet from the west line of Section 14, T17S, R26E, Eddy County, New Mexico as a 9000' Morrow test well. The pool rules for the Kennedy Farms-Morrow Gas Pool prescribe a standard location not closer than 660 feet from the nearest side boundary of the drilling and spacing unit to be dedicated to the well nor closer than 1980 feet to the nearest end boundary (statewide pool rules). According to the New Mexico Oil Conservation Division's rule 104 C.II(a), permission to drill Mewbourne's Haldeman #1 well at the above proposed location requires notice and hearing.

Mewbourne desires to drill its well at the proposed location because we feel it is necessary if we are to recover oil and gas reserves underlying our lease. We are also convinced that the distance from the proposed well location to other producing wells in the area is sufficient to insure no harmful effect on other producers.

If you have no objection as an offset operator or unleased mineral owner to Mewbourne's proposed location, Mewbourne Oil Company would appreciate you executing the attached Waivers of Objections and returning an executed copy in the enclosed self-addressed envelope. Should you have any questions regarding the above or want to discuss this matter further, please call. Your prompt and favorable response will be sincerely appreciated.

Sincerely,

Mewbourne Oil Company

A handwritten signature in dark ink, appearing to read "Paul Haden", written over the company name.

Paul Haden  
Landman

PH/nb  
enclosures  
cc: Address List Attached

# MEWBOURNE OIL COMPANY

500 W. TEXAS, SUITE 1020  
MIDLAND, TEXAS 79701

915 / 682-3715

Mr. Michael Stogner  
New Mexico Oil Conservation Division  
P. O. Box 2088  
Santa Fe, New Mexico 87501

RE: Application for Unorthodox  
Location Drilling Permit  
Haldeman #1 Well  
N/2 of Sec 14, T17S, R26E  
Eddy County, New Mexico


Gentlemen:

Yates Brothers, a partnership, as an offset operator or unleased mineral owner, has been advised of Mewbourne Oil Company's intent to drill the above referenced well at a location 1980' FNL & 660' FWL of Section 14, T17S, R26E, Eddy County, New Mexico.

This letter is to advise that Yates Brothers, a partnership has no objection to the granting of a permit to drill at this location and hereby waives objection to the drilling permit as applied for.

Sincerely,

Mewbourne Oil Company



D. Paul Haden  
Landman

BY: \_\_\_\_\_

Date: \_\_\_\_\_

# MEWBOURNE OIL COMPANY

500 W. TEXAS, SUITE 1020

MIDLAND, TEXAS 79701

915 / 682-3715

December 3, 1990

## CERTIFIED MAIL

Ruth M. Richards  
3 Flowery Drive  
Dayton, Nevada 89403

RE: Application for Unorthodox  
Location Drilling Permit  
Kennedy Farms-Morrow Pool  
Haldeman #1 Well  
N/2 of Sec 14, T17S, R26E  
Eddy County, New Mexico

Ladies & Gentlemen:


Mewbourne Oil Company as operator proposes to drill the Haldeman #1 well at a non-standard location 1980 feet from the north line and 660 feet from the west line of Section 14, T17S, R26E, Eddy County, New Mexico as a 9000' Morrow test well. The pool rules for the Kennedy Farms-Morrow Gas Pool prescribe a standard location not closer than 660 feet from the nearest side boundary of the drilling and spacing unit to be dedicated to the well nor closer than 1980 feet to the nearest end boundary (statewide pool rules). According to the New Mexico Oil Conservation Division's rule 104 C.II(a), permission to drill Mewbourne's Haldeman #1 well at the above proposed location requires notice and hearing.

Mewbourne desires to drill its well at the proposed location because we feel it is necessary if we are to recover oil and gas reserves underlying our lease. We are also convinced that the distance from the proposed well location to other producing wells in the area is sufficient to insure no harmful effect on other producers.

If you have no objection as an offset operator or unleased mineral owner to Mewbourne's proposed location, Mewbourne Oil Company would appreciate you executing the attached Waivers of Objections and returning an executed copy in the enclosed self-addressed envelope. Should you have any questions regarding the above or want to discuss this matter further, please call. Your prompt and favorable response will be sincerely appreciated.

Sincerely,

Mewbourne Oil Company

A handwritten signature in black ink, appearing to read "Paul Haden", written over the company name.

Paul Haden  
Landman

PH/nb  
enclosures  
cc: Address List Attached



# MEWBOURNE OIL COMPANY

500 W. TEXAS, SUITE 1020

MIDLAND, TEXAS 79701

915 / 682-3715

Mr. Michael Stogner  
New Mexico Oil Conservation Division  
P. O. Box 2088  
Santa Fe, New Mexico 87501

RE: Application for Unorthodox  
Location Drilling Permit  
Haldeman #1 Well  
N/2 of Sec 14, T17S, R26E  
Eddy County, New Mexico

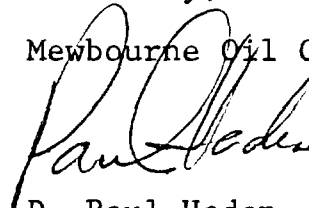
Gentlemen:

Ruth M. Richards,, as an offset operator or unleased mineral owner, has been advised of Mewbourne Oil Company's intent to drill the above referenced well at a location 1980' FNL & 660' FWL of Section 14, T17S, R26E, Eddy County, New Mexico.

This letter is to advise that Ruth M. Richards has no objection to the granting of a permit to drill at this location and hereby waives objection to the drilling permit as applied for.

Sincerely,

Mewbourne Oil Company



D. Paul Haden  
Landman

BY: \_\_\_\_\_

Date: \_\_\_\_\_

● **SENDER:** Complete items 1 and 2 when additional services are desired, and complete items 3 and 4.

Put your address in the "RETURN TO" Space on the reverse side. Failure to do this will prevent the item from being returned to you. The return receipt fee will provide you the name of the person delivered and the date of delivery. For additional fees the following services are available. Consult postmaster for fees and check box(es) for additional service(s) requested.

1. ☐ Show to whom delivered, date, and addressee's address. (Extra charge) 2. ☐ Restricted Delivery (Extra charge)

<p>3. Article Addressed to:</p> <p><i>Yates Petroleum Corp.</i>  <i>184 Santa Fe</i>  <i>Artesia, NM 88210</i></p> <p><i>Haldeman #1</i></p>	<p>4. Article Number</p> <p><i>P-124-762-228</i></p> <p>Type of Service:</p> <p><input type="checkbox"/> Registered <input type="checkbox"/> Insured</p> <p><input checked="" type="checkbox"/> Certified <input type="checkbox"/> COD</p> <p><input type="checkbox"/> Express Mail <input type="checkbox"/> Return Receipt for Merchandise</p> <p>Always obtain signature of addressee or agent and DATE DELIVERED.</p>
<p>5. Signature — Addressee</p> <p><i>X</i></p>	<p>8. Addressee's Address (ONLY if requested and fee paid)</p>
<p>6. Signature — Agent</p> <p><i>X</i> <i>Mike B...</i></p>	
<p>7. Date of Delivery</p> <p><i>12-4-90</i></p>	

<p><b>SENDER:</b> Complete items 1 and 2 when additional services are desired, and complete items 3 and 4.</p> <p>Put your address in the "RETURN TO" Space on the reverse side. Failure to do this will prevent the item from being returned to you. The return receipt fee will provide you the name of the person delivered, the date of delivery. For additional fees the following services are available. Consult postmaster for details and check box(es) for additional service(s) requested.</p> <p>1. <input type="checkbox"/> Show to whom delivered, date, and addressee's address. (Extra charge)      2. <input type="checkbox"/> Restricted Delivery. (Extra charge)</p>	
<p>3. Article Addressed to:</p> <p><i>Milton D. Haines</i>  <i>10729 Shafterfield Rd</i>  <i>San Antonio, Tx</i></p> <p><i>Haddeman #1</i></p>	<p>4. Article Number</p> <p><i>P-124-7162-830</i></p> <p>Type of Service:</p> <p><input type="checkbox"/> Registered      <input type="checkbox"/> Insured</p> <p><input checked="" type="checkbox"/> Certified      <input type="checkbox"/> COD</p> <p><input type="checkbox"/> Express Mail      <input type="checkbox"/> Return Receipt for Merchandise</p> <p>Always obtain signature of addressee or agent and DATE DELIVERED.</p>
<p>5. Signature - Addressee</p> <p><i>X</i> <i>M. Haines</i></p>	<p>8. Addressee's Address (ONLY if requested and fee paid)</p>
<p>6. Signature - Agent</p> <p><i>X</i></p>	
<p>7. Date of Delivery</p> <p><i>12-5-90</i></p>	

PS Form 3811, Apr. 1989

\* U.S.G.P.O. 1989-238-815

DOMESTIC RETURN RECEIPT

● **SENDER:** Complete items 1 and 2 when additional services are desired, and complete items 3 and 4.

Put your address in the "RETURN TO" Space on the reverse side. Failure to do this will prevent this from being returned to you. The return receipt fee will provide you the name of the person delivered, the date of delivery. For additional fees the following services are available. Consult postmaster for fees and check box(es) for additional service(s) requested.

1. ☐ Show to whom delivered, date, and addressee's address.    2. ☐ Restricted Deliver (Extra charge)

3. Article Addressed to: Yates Brothers 105 S fourth Artesia, New Mexico Haldeman #1	4. Article Number P-124-762-258 Type of Service: <input type="checkbox"/> Registered <input type="checkbox"/> Insured <input type="checkbox"/> Certified <input type="checkbox"/> COD <input type="checkbox"/> Express Mail <input type="checkbox"/> Return Receipt for Merchandise Always obtain signature of addressee or agent and <u>DATE DELIVERED</u> .
5. Signature — Addressee X	8. Addressee's Address (ONLY if requested and fee paid)
6. Signature — Agent X Mike Burd	
7. Date of Delivery 12-4-90	

● **SENDER:** Complete items 1 and 2 when additional services are desired, and complete items 3 and 4.

Put your address in the "RETURN TO" Space on the reverse side. Failure to do this will prevent the item from being returned to you. The return receipt fee will provide you the name of the person delivered to and the date of delivery. For additional fees the following services are available. Consult postmaster for fees and check box(es) for additional service(s) requested.

1. ☐ Show to whom delivered, date, and addressee's address. 2. ☐ Restricted Delivery (Extra charge)

<p>3. Article Addressed to:</p> <p>N. Ben Snyder 3415 NE Bryce Portland, Or</p> <p>Haldeman #1</p>	<p>4. Article Number</p> <p>P-124-769-236</p> <p>Type of Service:</p> <p><input type="checkbox"/> Registered <input type="checkbox"/> Insured</p> <p><input checked="" type="checkbox"/> Certified <input type="checkbox"/> COD</p> <p><input type="checkbox"/> Express Mail <input type="checkbox"/> Return Receipt for Merchandise</p> <p>Always obtain signature of addressee or agent and <u>DATE DELIVERED</u>.</p>
<p>5. Signature — Addressee</p> <p>X <i>N. Ben Snyder</i></p>	<p>8. Addressee's Address <u>ONLY</u> if requested and fee paid</p>
<p>6. Signature — Agent</p> <p>X</p>	
<p>7. Date of Delivery</p>	

PS Form 3811, Apr. 1989

★ U.S.G.P.O. 1989-238-815

DOMESTIC RETURN RECEIPT

● **SENDER:** Complete items 1 and 2 when additional services are desired, and complete items 3 and 4.

Put your address in the "RETURN TO" Space on the reverse side. Failure to do this will prevent the item from being returned to you. The return receipt fee will provide you the name of the person delivered to and the date of delivery. For additional fees the following services are available. Consult postmaster for fees and check box(es) for additional service(s) requested.

1. ☐ Show to whom delivered, date, and addressee's address. 2. ☐ Restricted Delivery (Extra charge)

<p>3. Article Addressed to:</p> <p>Richard Anderson 1630 NW 3rd Gresham, Or Haldeman #1</p>	<p>4. Article Number</p> <p>P-124-762-232</p> <p>Type of Service:</p> <p><input type="checkbox"/> Registered <input type="checkbox"/> Insured  <input type="checkbox"/> Certified <input type="checkbox"/> COD  <input type="checkbox"/> Express Mail <input type="checkbox"/> Return Receipt for Merchandise</p> <p>Always obtain signature of addressee or agent and <u>DATE DELIVERED</u>.</p>
<p>5. Signature - Addressee</p> <p>X <i>[Signature]</i></p> <p>6. Signature - Agent</p> <p>X</p>	<p>8. Addressee's Address (ONLY if requested and fee paid)</p>
<p>7. Date of Delivery</p>	

7X 794

**SENDER:** Complete items 1 and 2 when additional services are desired, and complete items 3 and 4.

Put your address in the "RETURN TO" Space on the reverse side. Failure to do this will prevent the item from being returned to you. The return receipt fee will provide you the name of the person delivered and the date of delivery. For additional fees the following services are available. Consult postmaster for fees and check box(es) for additional service(s) requested.

1. ☐ Show to whom delivered, date, and addressee's address. 2. ☐ Restricted Delivery (Extra charge)

3. Article Addressed to: Raymond J. Roberts 129 SW 186th Seattle, wa Haldeman #1	4. Article Number: R-124-762-233 Type of Service: <input type="checkbox"/> Registered <input type="checkbox"/> Insured <input checked="" type="checkbox"/> Certified <input type="checkbox"/> COD <input type="checkbox"/> Express Mail <input type="checkbox"/> Return Receipt for Merchandise Always obtain signature of addressee or agent and DATE DELIVERED.
5. Signature — Addressee X <i>[Signature]</i>	8. Addressee's Address (ONLY if requested and fee paid)
6. Signature — Agent X	
7. Date of Delivery 12/6/90	

PS Form 3811, Apr. 1989

\* U.S.G.P.O. 1989-238-815

DOMESTIC RETURN RECEIPT

1990

<p><b>SENDER:</b> Complete items 1 and 2 when additional services are desired, and complete items 3 and 4.</p> <p>Put your address in the "RETURN TO" Space on the reverse side. Failure to do this will prevent this from being returned to you. The return receipt fee will provide you the name of the person delivered to and the date of delivery. For additional fees the following services are available. Consult postmaster for fees and check box(es) for additional service(s) requested.</p> <p>1. <input type="checkbox"/> Show to whom delivered, date, and addressee's address. (Extra charge)      2. <input type="checkbox"/> Restricted Delivery (Extra charge)</p>	
<p>3. Article Addressed to:</p> <p><i>Marian &amp; Estes</i>  <i>13601 NE Hancock</i>  <i>Portland, Or</i></p> <p><i>Haldeman #1</i></p>	<p>4. Article Number</p> <p><i>P-124-762-235</i></p> <p>Type of Service:</p> <p><input type="checkbox"/> Registered      <input type="checkbox"/> Insured  <input type="checkbox"/> Certified      <input type="checkbox"/> COD  <input type="checkbox"/> Express Mail      <input type="checkbox"/> Return Receipt for Merchandise</p> <p>Always obtain signature of addressee or agent and DATE DELIVERED.</p>
<p>5. Signature — Addressee</p> <p><i>X</i> <i>Marian Estes</i></p>	<p>8. Addressee's Address (ONLY if requested and fee paid)</p>
<p>6. Signature — Agent</p> <p><i>X</i></p>	
<p>7. Date of Delivery</p> <p><i>12-10-90</i></p>	

PS Form 3811, Apr. 1989

U.S.G.P.O. 1989-238-815

DOMESTIC RETURN RECEIPT



<p><b>SENDER:</b> Complete items 1 and 2 when additional services are desired, and complete items 3 and 4.</p> <p>Put your address in the "RETURN TO" Space on the reverse side. Failure to do this will prevent this from being returned to you. The return receipt fee will provide you the name of the person delivered to and the date of delivery. For additional fees the following services are available. Consult postmaster for fees and check box(es) for additional service(s) requested.</p> <p>1. <input type="checkbox"/> Show to whom delivered, date, and addressee's address. (Extra charge)      2. <input type="checkbox"/> Restricted Delivery (Extra charge)</p>	
<p>3. Article Addressed to:</p> <p>Elmer Anderson, TEE 2975 Terrace, #124 San Diego, N.M.</p> <p>Haldeman #1</p>	<p>4. Article Number</p> <p>P-124-762-231</p> <p>Type of Service:</p> <p><input type="checkbox"/> Registered      <input type="checkbox"/> Insured  <input type="checkbox"/> Certified      <input type="checkbox"/> COD  <input type="checkbox"/> Express Mail      <input type="checkbox"/> Return Receipt for Merchandise</p> <p>Always obtain signature of addressee or agent and <u>DATE DELIVERED</u>.</p>
<p>5. Signature - Addressee</p> <p><i>[Signature]</i></p>	<p>8. Addressee's Address (ONLY if requested and fee paid)</p>
<p>6. Signature - Agent</p> <p>X <i>[Signature]</i></p>	
<p>7. Date of Delivery</p> <p>12-11-90</p>	

Is your RETURN ADDRESS  
completed on the reverse side?

● **SENDER:** Complete items 1 and 2 when additional services are desired, and complete items 3 and 4.  
Put your address in the "RETURN TO" Space on the reverse side. Failure to do this will prevent this from being returned to you. The return receipt fee will provide you the name of the person delivered to and the date of delivery. For additional fees the following services are available. Consult postmaster for fees and check box(es) for additional service(s) requested.

1. <input type="checkbox"/> Show to whom delivered, date, and addressee's address. (Extra charge)	2. <input type="checkbox"/> Restricted Delivery (Extra charge)
3. Article Addressed to: <i>Route M. Richards 3 Flowery Drive Dayton, Nevada</i> <i>Waldeman #1</i>	4. Article Number <i>P-124-762-237</i>
Type of Service: <input type="checkbox"/> Registered <input type="checkbox"/> Insured <input type="checkbox"/> Certified <input type="checkbox"/> COD <input type="checkbox"/> Express Mail <input type="checkbox"/> Return Receipt for Merchandise	
Always obtain signature of addressee or agent and <u>DATE DELIVERED</u> .	
5. Signature — Addressee <i>X</i>	8. Addressee's Address (ONLY if requested and fee paid)
6. Signature — Agent <i>X</i>	
7. Date of Delivery	

PS Form 3811, Apr. 1989

★U.S.G.P.O. 1989-238-815



DOMESTIC RETURN RECEIPT

Thank you for using  
Return Receipt Service.

ILLEGIBLE

<b>FROM:</b> <b>MEWBOURNE OIL COMPANY</b> 500 WEST TEXAS, SUITE 1020 MIDLAND, TEXAS 79701	<b>SHIP TO:</b> <i>Ruth M. Richards</i> <i>3 Flowery Drive</i> <i>Dayton, Nevada 89403</i>
--	---

RETURN POSTAGE GUARANTEED



CERTIFIED

P 124 762 237

MAIL

Is your RETURN ADDRESS completed on the reverse side?

**SENDER:** Complete items 1 and 2. If additional services are desired, and complete items 3 and 4.

Put your address in the "RETURN TO" Space on the reverse side. Failure to do this will prevent this from being returned to you. The return receipt fee will provide you the name of the person delivered to and the date of delivery. For additional fees the following services are available. Consult postmaster for fees and check box(es) for additional service(s) requested.

1. ☐ Show to whom delivered, date, and addressee's address. (Extra charge)  
2. ☐ Restricted Delivery (Extra charge)

3. Article Addressed to:  
Esther Mae Bishop  
91790 River Road  
Junction City, Or

4. Article Number  
P-124-762-234

Type of Service:  
☐ Registered ☐ Insured  
☒ Certified ☐ COD  
☐ Express Mail ☐ Return Receipt for Merchandise

Always obtain signature of addressee or agent and DATE DELIVERED.

5. Signature - Addressee  
X

6. Signature - Agent  
X

7. Date of Delivery


8. Addressee's Address (ONLY if requested and fee paid)  
Haldeman #1

PS Form 3811, Apr. 1989

• U.S.G.P.O. 1989-238-815

DOMESTIC RETURN RECEIPT

Thank you for using  
Return Receipt Service




**FROM**  
MEWBOURNE OIL COMPANY  
500 WEST TEXAS, SUITE 1020  
MIDLAND, TEXAS 79701

**SHIP TO**  
Esther Mae Bishop  
91790 River Road  
Junction City, Oregon 97448

**RETURN POSTAGE GUARANTEED**

ILLEGIBLE



NO POSTAGE  
NECESSARY  
IF MAILED  
IN THE  
UNITED STATES  
NO SUCH NUMBER

MOVED LEFT NO ADDRESS  
NO SUCH NUMBER  
ATTEMPTED NOT KNOWN  
RECEIVED  
NO SUCH NUMBER  
NO SUCH NUMBER

P 124 762 234

DEC 3 1990  
TX 79701

# HINKLE, COX, EATON, COFFIELD & HENSLEY

ATTORNEYS AT LAW

500 MARQUETTE N.W., SUITE 800  
ALBUQUERQUE, NEW MEXICO 87102-2121

(505) 768-1500

FAX (505) 768-1529

OF COUNSEL  
D. M. CALHOUN  
MACK EASLEY  
JOE W. WOOD

CLARENCE E. HINKLE (1901-1985)  
W. E. BONDURANT, JR. (1913-1973)  
ROY C. SHODGRASS, JR. (1914-1987)

December 12, 1990

700 UNITED BANK PLAZA

POST OFFICE BOX 10

ROSWELL, NEW MEXICO 88202

(505) 622-6510

FAX (505) 623-9332

2800 CLAYDESTA NATIONAL BANK BUILDING

POST OFFICE BOX 3580

MIDLAND, TEXAS 79702

(915) 683-4691

FAX (915) 683-6518

1700 TEAM BANK BUILDING

POST OFFICE BOX 9238

AMARILLO, TEXAS 79105

(806) 372-5569

FAX (806) 372-9761

218 MONTEZUMA

POST OFFICE BOX 2068

SANTA FE, NEW MEXICO 87504

(505) 982-4554

LEWIS C. COX  
PAUL W. EATON  
CONRAD E. COFFIELD  
HAROLD L. HENSLEY JR.  
STUART D. SHANOR  
ERIC D. LANPHERE  
C. D. MARTIN  
PAUL J. KELLY JR.  
MARSHALL G. MARTIN  
OWEN M. LOPEZ  
DOUGLAS L. LUNSFORD  
JOHN J. KELLY  
T. CALDER EZZELL JR.  
WILLIAM B. BURFORD  
RICHARD E. OLSON  
RICHARD R. WILFONG  
THOMAS J. MCBRIDE  
STEVEN D. ARNOLD  
JAMES J. WECHSLER  
NANCY S. CUSACK  
JEFFREY L. FORNACIARI  
JEFFREY D. HEWITT  
JAMES BRUCE  
JERRY F. SHACKELFORD  
JEFFREY W. HELLBERG  
ALBERT L. PITTS  
THOMAS M. HNASKO  
JOHN C. CHAMBERS  
MICHAEL A. GROSS  
THOMAS D. HAINES JR.  
FRANKLIN M. MCCALLUM  
GREGORY J. NIBERT

DAVID T. MARLETTE  
MARK C. DOW  
KAREN M. RICHARDSON  
FRED W. SCHWENDIMANN  
JAMES M. HUDSON

RAYMOND HAMILTON  
STANLEY K. KOTOVSKY  
BETTY M. LITTLE  
JEFFREY S. BAIRD  
RUTH S. MUSGRAVE  
HOWARD R. THOMAS  
PATRICIA A. WATTS  
NANCY AUGUSTUS  
MACDONNELL GORDON  
REBECCA NICHOLS JOHNSON  
PAUL R. NEWTON  
WILLIAM R. JOHNSON  
ELLEN S. CASEY  
S. BARRY PAISNER  
MARGARET CARTER LUDEWIG  
MARTIN MEYERS  
GREGORY S. WHEELER  
ANDREW J. CLOUTIER  
JAMES A. GILLESPIE  
GARY W. LARSON  
STEPHANIE LANDRY  
JERRY D. WORSHAM II  
JOHN R. KULSETH, JR.  
TONY CONNERS

\*NOT LICENSED IN NEW MEXICO

**CERTIFIED MAIL**  
**RETURN RECEIPT REQUESTED**

To: Addressees on Exhibit A

Dear Sirs:

Enclosed for your information is a copy of an Application for an unorthodox gas well located in the N $\frac{1}{2}$  of Section 14, Township 17 South, Range 26 East, Eddy County, New Mexico, which was filed on behalf of Mewbourne Oil Company. This Application will be heard by the New Mexico Oil Conservation Division on Thursday, January 10, 1991, at 8:15 a.m., at the Division's offices at 310 Old Santa Fe Trail, Santa Fe, New Mexico 87501. Failure to appear at that time will preclude you from objecting to this matter at a later date.

Very truly yours,

HINKLE, COX, EATON, COFFIELD &  
HENSLEY

By: *James Bruce*  
James Bruce  
Attorneys for Mewbourne  
Oil Company

JB:le  
Enclosure

EXHIBIT A

1. Yates Petroleum Corporation  
105 South Fourth Street  
Artesia, New Mexico 88210
2. Blaine B. Haines  
11030 Lovington Highway  
Artesia, New Mexico 88210
3. Milton D. Haines  
10729 Shaenfield Road  
San Antonio, Texas 78254
4. Elmer E. Anderson, Trustee  
of the Anderson Family Trust  
2975 Terrace Dr., Apt. #124  
Las Cruces, New Mexico 88001
5. Richard E. Anderson  
1630 NW 3rd Street  
Gresham, Oregon 97030
6. Raymond F. Roberts  
129 SW 186th  
Seattle, Washington 98166
7. Esther Mae Bishop  
91790 River Road  
Junction City, Oregon 97488
8. Marian L. Estes  
13601 NE Hancock Street  
Portland, Oregon 97200
9. H. Ben Snyder  
3415 NE Bryce  
Portland, Oregon 97212
10. Ruth M. Richards  
3 Flowery Drive  
Dayton, Nevada 89403
11. Yates Brothers, a  
Partnership  
105 S. Fourth Street  
Artesia, New Mexico 88210

BEFORE THE NEW MEXICO OIL CONSERVATION DIVISION

APPLICATION OF MEWBOURNE OIL )  
COMPANY FOR AN UNORTHODOX GAS )  
WELL LOCATION, EDDY COUNTY, )  
NEW MEXICO. )  
\_\_\_\_\_ )

No. \_\_\_\_\_

APPLICATION

Mewbourne Oil Company hereby applies for an order approving an unorthodox gas well location in the N $\frac{1}{2}$  of Section 14, Township 17 South, Range 26 East, N.M.P.M., Eddy County, New Mexico, and in support thereof states:


1. Applicant is a working interest owner in the N $\frac{1}{2}$  of said Section 14.
2. Applicant proposes to drill its Haldeman No. 1 Well in the N $\frac{1}{2}$  of Section 14, at an unorthodox location 660 feet from the West line and 1980 feet from the North line of the Section, to a depth sufficient to test the Morrow formation (approximately 9,000 feet). The N $\frac{1}{2}$  of Section 14 will be dedicated to the well.
3. The granting of the unorthodox location is in the interests of conservation, the prevention of waste, and the protection of correlative rights.
4. Applicant requests that this matter be heard at the January 10, 1991 Examiner hearing.

WHEREFORE, Applicant requests that, after hearing, the Division grant the relief requested above.

Dated: 12/11/90.

Respectfully Submitted,

HINKLE, COX, EATON, COFFIELD &  
HENSLEY

By 

James Bruce

500 Marquette, N.W.

Suite 800

Albuquerque, New Mexico 87102

(505) 768-1500

Attorneys for Applicant

<b>SENDER:</b> Complete items 1 and 2 when additional services are desired, and complete item 3 and 4.	
Put your address in "RETURN TO" Space on the reverse side. Failure to do so will prevent this card from being returned to you. The return receipt fee will provide you with the name of the person delivered to and the date of delivery. For additional fees the following services are available. Consult postmaster for fees and check box(es) for additional service(s) required.	
<input checked="" type="checkbox"/> Show to whom delivered, date, and addressee's address. ↑(Extra charge)†	<input type="checkbox"/> Restricted Delivery ↑(Extra charge)†
3. Article Addressed To: <b>Marian R. Estes</b> <b>13601 NE Hancock Street</b> <b>Portland, Oregon</b> <b>Marian Estes 97200</b>	Article Number <b>D 440 581 113</b> Type of Service: <input type="checkbox"/> Registered <input type="checkbox"/> Insured <input checked="" type="checkbox"/> Certified <input type="checkbox"/> COD <input type="checkbox"/> Express Mail
5. Signature — Addressee <b>X</b>	Always obtain signature of addressee or agent and DATE DELIVERED. 8. Addressee's Address ( <i>ONLY if requested and fee paid</i> ) <b>[Redacted]</b>
6. Signature — Agent <b>X</b>	
7. Date of Delivery	

<p><b>SENDER:</b> Complete Items 1 and 2 when additional services are desired, and complete Items 3 and 4.</p> <p>Put your address in "RETURN TO" Space on the reverse side. Failure to do so will prevent this card from being returned to you. The return receipt fee will provide you with the name of the person delivered to and the date of delivery. For additional fees the following services are available. Consult postmaster for fees and check box(es) for additional service(s) requested.</p> <p>1. <input checked="" type="checkbox"/> Show to whom delivered, date, and addressee's address. 2. <input type="checkbox"/> Restricted Delivery          (Extra charge) (Extra charge)</p>	
<p>3. Article Addressed to:</p> <p>A. Ben Snyder          3415 N.E. Bryce          Portland, Oregon          97212</p>	<p>4. Article Number</p> <p>P 440 581 114</p> <p>Type of Service:</p> <p><input type="checkbox"/> Registered <input type="checkbox"/> Insured  <input checked="" type="checkbox"/> Certified <input type="checkbox"/> COD  <input type="checkbox"/> Express Mail</p> <p>Always obtain signature of addressee or agent and <b>DATE DELIVERED.</b></p>
<p>5. Signature — Addressee</p> <p>X Ben Snyder</p>	<p>8. Addressee's Address (ONLY if requested and fee paid)</p>
<p>6. Signature — Agent</p> <p>X</p>	
<p>7. Date of Delivery</p> <p>12-17-90</p>	

<b>SENDER:</b> Complete items 1 and 2 when additional services are desired, and complete items 3 and 4. Put your address in "RETURN TO" Space on the reverse side. Failure to do so will prevent this card from being returned to you. <u>The return receipt fee will provide you</u> <u>name of the person delivered to and the date of delivery.</u> For additional fees the following services are available. Consult postmaster for fees and check box(es) for additional service(s) requested.	
1. <input checked="" type="checkbox"/> Show to whom delivered, date, and addressee's address. ↑(Extra charge)↑	2. <input type="checkbox"/> Restricted Delivery ↑(Extra charge)↑
3. Article Addressed to: <i>Yates Brothers, a Partnership</i> <i>105 S. Fourth Street</i> <i>Artesia, N.M. 88210</i>	4. Article Number <i>D 440 581187</i>  Type of Service: <input type="checkbox"/> Registered <input type="checkbox"/> Insured <input checked="" type="checkbox"/> Certified Mail <input type="checkbox"/> COD <input type="checkbox"/> Express Mail
5. Signature - Addressee <i>X</i>	Always obtain signature of addressee or agent and <b>DATE DELIVERED.</b>
6. Signature - Agent <i>X Mike Burel</i>	8. Addressee's Address ( <i>ONLY if requested and fee paid</i> )
7. Date of Delivery <i>12-14-90</i>	

ILLEGIBLE



● **SENDER:** Complete items 1 and 2 when additional services are desired, and complete items 3 and 4.

Put your address in "RETURN TO" Space on the reverse side. Failure to do this will prevent this card from being returned to you. The return receipt fee will provide you with the name of the person delivered to and the date of delivery. For additional fees the following services are available. Consult postmaster for fees and check box(es) for additional service(s) requested.

1. ☒ Show to whom delivered, date, and addressee's address. ☐ Restricted Delivery  
 ↑(Extra charge)↑

3. Article Addressed to:  
 Richard E. Anderson  
 1630 N.W. 3rd Street  
 Coresham, Oregon  
 97030

4. Article Number  
 P 440 581 110

Type of Service:  
☐ Registered ☒ Insured  
☒ Certified ☐ COD  
☐ Express Mail

Always obtain signature of addressee or agent and **DATE DELIVERED.**

5. Signature - Addressee  
 X *Richard E. Anderson*

6. Signature - Agent  
 X

7. Date of Delivery

8. Addressee's Address (ONLY if requested and fee paid)

PS Form 3811, Mar. 1987 \* U.S.G.P.O. 1987-178-268 **DOMESTIC RETURN RECEIPT**

● **SENDER:** Complete items 1 and 2 when additional services are desired, and complete items 3 and 4.

Put your address in "RETURN TO" Space on the reverse side. Failure to do this will prevent this card from being returned to you. The return receipt fee will provide you with the name of the person delivered to and the date of delivery. For additional fees the following services are available. Consult postmaster for fees and check box(es) for additional service(s) requested.

1. ☒ Show to whom delivered, date, and addressee's address. ☐ Restricted Delivery  
 ↑(Extra charge)↑ **NOT PAID FOR**

3. Article Addressed to:  
 Raymond F. Roberts  
 129 SW 186th  
 Seattle, Washington  
 98146

4. Article Number  
 P 440 581 111

Type of Service:  
☐ Registered ☐ Insured  
☒ Certified ☐ COD  
☐ Express Mail

Always obtain signature of addressee or agent and **DATE DELIVERED.**

5. Signature - Addressee  
 X *R. Roberts*

6. Signature - Agent  
 X

7. Date of Delivery  
 12-17-90

8. Addressee's Address (ONLY if requested and fee paid)

PS Form 3811, Mar. 1987 \* U.S.G.P.O. 1987-178-268 **DOMESTIC RETURN RECEIPT**

● **SENDER:** Complete items 1 and 2 when additional services are desired, and complete items 3 and 4.

Put your address in "RETURN TO" Space on the reverse side. Failure to do this will prevent this card from being returned to you. The return receipt fee will provide you with the name of the person delivered to and the date of delivery. For additional fees the following services are available. Consult postmaster for fees and check box(es) for additional service(s) requested.

1. ☒ Show to whom delivered, date, and addressee's address. ☐ Restricted Delivery  
 ↑(Extra charge)↑

3. Article Addressed to:  
 Yates Petroleum Corp.  
 105 South Fourth Street  
 Artesia, N.M. 88210

4. Article Number  
 P 440 581 100

Type of Service:  
☐ Registered ☐ Insured  
☒ Certified ☐ COD  
☐ Express Mail

Always obtain signature of addressee or agent and **DATE DELIVERED.**

5. Signature - Addressee  
 X

6. Signature - Agent  
 X *Mike Burch*

7. Date of Delivery  
 12-14-90

8. Addressee's Address (ONLY if requested and fee paid)

PS Form 3811, Mar. 1987 \* U.S.G.P.O. 1987-178-268 **DOMESTIC RETURN RECEIPT**

● **SENDER:** Complete items 1 and 2 when additional services are desired, and complete items 3 and 4.  
Put your address in "RETURN TO" Space on the reverse side. Failure to do this will prevent this card from being returned to you. The return receipt fee will provide you the name of the person delivered to and the date of delivery. For additional fees the following services are available. Consult postmaster for fees and check box(es) for additional service(s) requested.

1. ☒ Show to whom delivered, date, and addressee's address. ☐ Restricted Delivery  
↑(Extra charge)↑

3. Article Addressed to:  
Blaine B. Haines  
11030 Lovington Highway  
Artesia, N.M. 88210

4. Article Number  
P440581107

Type of Service:  
☐ Registered ☐ Insured  
☒ Certified ☐ COD  
☐ Express Mail

Always obtain signature of addressee or agent and **DATE DELIVERED**.

5. Signature - Addressee  
X *Blaine B. Haines*

6. Signature - Agent  
X

7. Date of Delivery  
12-19-90

8. Addressee's Address (ONLY if requested and fee paid)

PS Form 3811, Mar. 1987 ★ U.S.G.P.O. 1987-178-268 DOMESTIC RETURN RECEIPT

● **SENDER:** Complete items 1 and 2 when additional services are desired, and complete items 3 and 4.  
Put your address in "RETURN TO" Space on the reverse side. Failure to do this will prevent this card from being returned to you. The return receipt fee will provide you the name of the person delivered to and the date of delivery. For additional fees the following services are available. Consult postmaster for fees and check box(es) for additional service(s) requested.

1. ☒ Show to whom delivered, date, and addressee's address. ☐ Restricted Delivery  
↑(Extra charge)↑

3. Article Addressed to:  
Milton D. Haines  
10729 Shaerfeld Road  
San Antonio, Tx  
78254

4. Article Number  
P440581108

Type of Service:  
☐ Registered ☐ Insured  
☒ Certified ☐ COD  
☐ Express Mail

Always obtain signature of addressee or agent and **DATE DELIVERED**.

5. Signature - Addressee  
X *Milton D. Haines*

6. Signature - Agent  
X

7. Date of Delivery  
12-22-90

8. Addressee's Address (ONLY if requested and fee paid)

PS Form 3811, Mar. 1987 ★ U.S.G.P.O. 1987-178-268 DOMESTIC RETURN RECEIPT

ILLEGIBLE

LAW OFFICES

HINKLE, COX, EATON, COFFIELD & HENSLEY

500 MARQUETTE N.W., SUITE 800

ALBUQUERQUE, NEW MEXICO 87102-2121

ALBUQUERQUE NM

DEC 20 P.M.

HINKLE COX EATON  
COFFIELD & HENSLEY

MOVED LEFT NO ADDRESS  
☐ NO SUCH NUMBER  
☐ ATTEMPTED NOT KNOWN  
☐ REFUSED  
☐ BOX CLOSED - NO ORDER  
☒ UNDELIVERABLE AS ADDRESSED  
☐ UNABLE TO RETURN MAIL

CERTIFIED

P 440 581 112

MAIL

CLAIM CHECK  
NO.

DATE

1st NOTICE

2nd NOTICE

RETURN

CERTIFIED MAIL RETURN

RECEIPT REQUESTED

Esther Mae Bishop

91790 River Road

Junction City, Oregon 97488

11/11/11 11:11 AM

CERTIFIED

P 440 581 115

MAIL

LAW OFFICES

HINKLE, COX, EATON, COFFIELD & HENSLEY

500 MARQUETTE N.W., SUITE 800

ALBUQUERQUE, NEW MEXICO 87102-2121

CERTIFIED MAIL RETURN

RECEIPT REQUESTED

Ruth M. Richards

Flowers Drive

Dayton, Nevada 89403

REASON CHECKED

Address Unknown

Refused

No such street

No such office in state

Not found in this envelope

Notice 12/15

Notice

Return

W. H. Hensley

LAW OFFICES  
HINKLE, COX, EATON, COFFIELD & HENSLEY  
500 MARQUETTE N.W., SUITE 800  
ALBUQUERQUE, NEW MEXICO 87102-2121



RECEIVED  
ALBUQUERQUE, NM  
DEC 20 1971  
HINKLE, COX, EATON, COFFIELD & HENSLEY  
500 MARQUETTE N.W., SUITE 800  
ALBUQUERQUE, NEW MEXICO 87102-2121

CERTIFIED MAIL RETURN  
RECEIPT REQUESTED  
Elmer E. Anderson  
2975 Terrace Dr., Apt. #124  
Las Cruces, New Mexico 88001

Name \_\_\_\_\_  
1st Name \_\_\_\_\_  
2nd Name \_\_\_\_\_  
Return \_\_\_\_\_

DEC 20 P.M.

HINKLE COX EATON  
COFFIELD & HENSLEY

# MEWBOURNE OIL COMPANY

500 W. TEXAS, SUITE 1020

MIDLAND, TEXAS 79701

915 / 682-3715

Mr. Michael Stogner  
New Mexico Oil Conservation Division  
P. O. Box 2088  
Santa Fe, New Mexico 87501

RE: Application for Unorthodox  
Location Drilling Permit  
Haldeman #1 Well  
N/2 of Sec 14, T17S, R26E  
Eddy County, New Mexico

Gentlemen:

Yates Petroleum Corporation, as an offset operator or unleased mineral owner, has been advised of Mewbourne Oil Company's intent to drill the above referenced well at a location 1980' FNL & 660' FWL of Section 14, T17S, R26E, Eddy County, New Mexico.

This letter is to advise that Yates Petroleum Corporation has no objection to the granting of a permit to drill at this location and hereby waives objection to the drilling permit as applied for.

Sincerely,

Mewbourne Oil Company



D. Paul Haden  
Landman

BY: 

Date: 12-7-90

BEFORE
OIL & GAS
PERMIT NO. 5
CASE NO.

# MEWBOURNE OIL COMPANY

500 W. TEXAS, SUITE 1020

MIDLAND, TEXAS 79701

915 / 682-3715

Mr. Michael Stogner  
New Mexico Oil Conservation Division  
P. O. Box 2088  
Santa Fe, New Mexico 87501

RE: Application for Unorthodox  
Location Drilling Permit  
Haldeman #1 Well  
N/2 of Sec 14, T17S, R26E  
Eddy County, New Mexico


Gentlemen:

Milton D. Haines, as an offset operator or unleased mineral owner, has been advised of Mewbourne Oil Company's intent to drill the above referenced well at a location 1980' FNL & 660' FWL of Section 14, T17S, R26E, Eddy County, New Mexico.

This letter is to advise that Milton D. Haines has no objection to the granting of a permit to drill at this location and hereby waives objection to the drilling permit as applied for.

Sincerely,

Mewbourne Oil Company



D. Paul Haden  
Landman

BY: Milton D. Haines

Date: 6 Dec 1990

# MEWBOURNE OIL COMPANY

500 W. TEXAS, SUITE 1020

MIDLAND, TEXAS 79701

915 / 682-3715

Mr. Michael Stogner  
New Mexico Oil Conservation Division  
P. O. Box 2088  
Santa Fe, New Mexico 87501

RE: Application for Unorthodox  
Location Drilling Permit  
Haldeman #1 Well  
N/2 of Sec 14, T17S, R26E  
Eddy County, New Mexico


Gentlemen:

Blaine B. Haines, as an offset operator or unleased mineral owner, has been advised of Mewbourne Oil Company's intent to drill the above referenced well at a location 1980' FNL & 660' FWL of Section 14, T17S, R26E, Eddy County, New Mexico.


This letter is to advise that Blaine B. Haines has no objection to the granting of a permit to drill at this location and hereby waives objection to the drilling permit as applied for.

Sincerely,


Mewbourne Oil Company

  
D. Paul Haden  
Landman

BY: \_\_\_\_\_



Date: \_\_\_\_\_



# MEWBOURNE OIL COMPANY

500 W. TEXAS, SUITE 1020

MIDLAND, TEXAS 79701

915 / 682-3715

Mr. Michael Stogner  
New Mexico Oil Conservation Division  
P. O. Box 2088  
Santa Fe, New Mexico 87501

RE: Application for Unorthodox  
Location Drilling Permit  
Haldeman #1 Well  
N/2 of Sec 14, T17S, R26E  
Eddy County, New Mexico

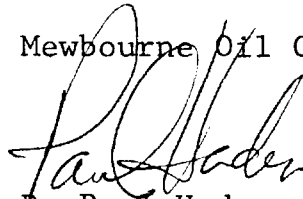
Gentlemen:

Marian L. Estes, as an offset operator or unleased mineral owner, has been advised of Mewbourne Oil Company's intent to drill the above referenced well at a location 1980' FNL & 660' FWL of Section 14, T17S, R26E, Eddy County, New Mexico.

This letter is to advise that Marian L. Estes, has no objection to the granting of a permit to drill at this location and hereby waives objection to the drilling permit as applied for.

Sincerely,

Mewbourne Oil Company



D. Paul Haden  
Landman

BY: Marian L. Estes

Date: 12-11-90



# MEWBOURNE OIL COMPANY

500 W. TEXAS, SUITE 1020

MIDLAND, TEXAS 79701

915 / 682-3715

Mr. Michael Stogner  
New Mexico Oil Conservation Division  
P. O. Box 2088  
Santa Fe, New Mexico 87501

RE: Application for Unorthodox  
Location Drilling Permit  
Haldeman #1 Well  
N/2 of Sec 14, T17S, R26E  
Eddy County, New Mexico


Gentlemen:

Richard E. Anderson, as an offset operator or unleased mineral owner, has been advised of Mewbourne Oil Company's intent to drill the above referenced well at a location 1980' FNL & 660' FWL of Section 14, T17S, R26E, Eddy County, New Mexico.

This letter is to advise that Richard E. Anderson, has no objection to the granting of a permit to drill at this location and hereby waives objection to the drilling permit as applied for.

Sincerely,

Mewbourne Oil Company



D. Paul Haden  
Landman

BY: 

Date: 12-17-90