

T
20
S

LEGEND

- MORROW PRODUCERS
- FORMER
- TESTED GAS FROM MORROW
NO PRODUCTION REPORTED
- LOCATION
- PRODUCING OIL WELL
- ABANDONED OIL WELL
- ⊛ PRODUCING GAS WELL
- ⊛ ABANDONED GAS WELL
- ⊛ DRY HOLE
- ⊛ SALTWATER DISPOSAL WELL

BTA OIL PRODUCERS
8212 JV-P LYNCH
 LEA COUNTY, NEW MEXICO

DATE: 12/31/84
 SCALE: 1" = 4000'
 BY: MZ
 DRAWN BY: MLW 12/31/84

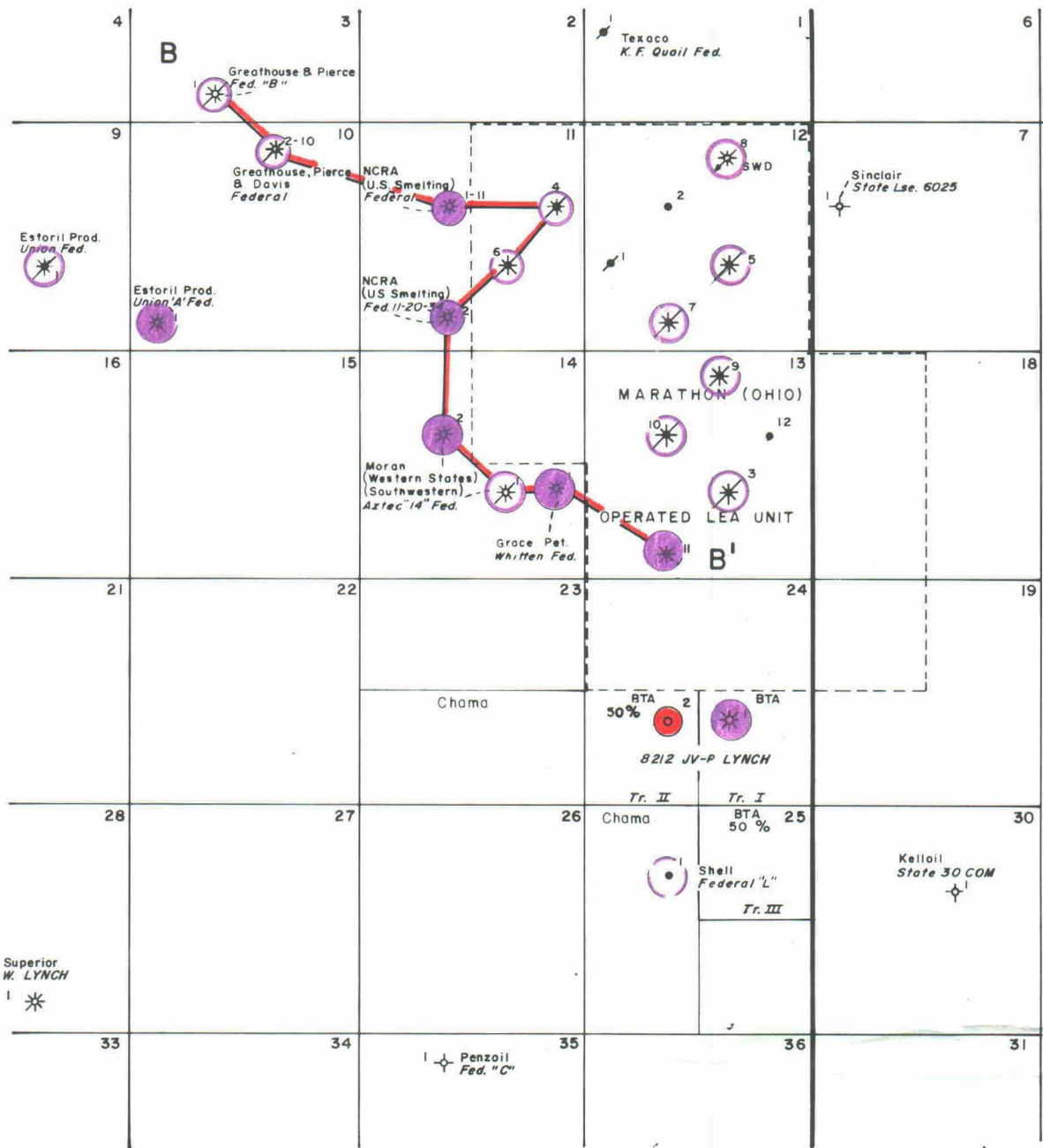
NOTE: ONLY WELLS PENETRATING THE MARROW SHOWN ON THIS MAP

Exhibit No. _____

BTA Oil Producers
 Midland Texas
Lea Pennsylvanian Field
 Lea County, New Mexico

North - South Cross Section C-C'

Geology By: Marvin L. Zoller



T
20
S

LEGEND

- MORROW PRODUCERS
- FORMER
- TESTED GAS FROM MORROW NO PRODUCTION REPORTED
- LOCATION
- PRODUCING OIL WELL
- ABANDONED OIL WELL
- PRODUCING GAS WELL
- ABANDONED GAS WELL
- DRY HOLE
- SALTWATER DISPOSAL WELL

BTA OIL PRODUCERS

8212 JV-P LYNCH
LEA COUNTY, NEW MEXICO



DATE: 12/31/84
SCALE: 1"= 4000'
BY: MZ
DRAWN BY: M.L.W 12/31/84

NOTE: ONLY WELLS PENETRATING THE MARROW SHOWN ON THIS MAP

Exhibit No. _____

BTA Oil Producers

Midland Texas

Lea Pennsylvanian Field

Lea County, New Mexico

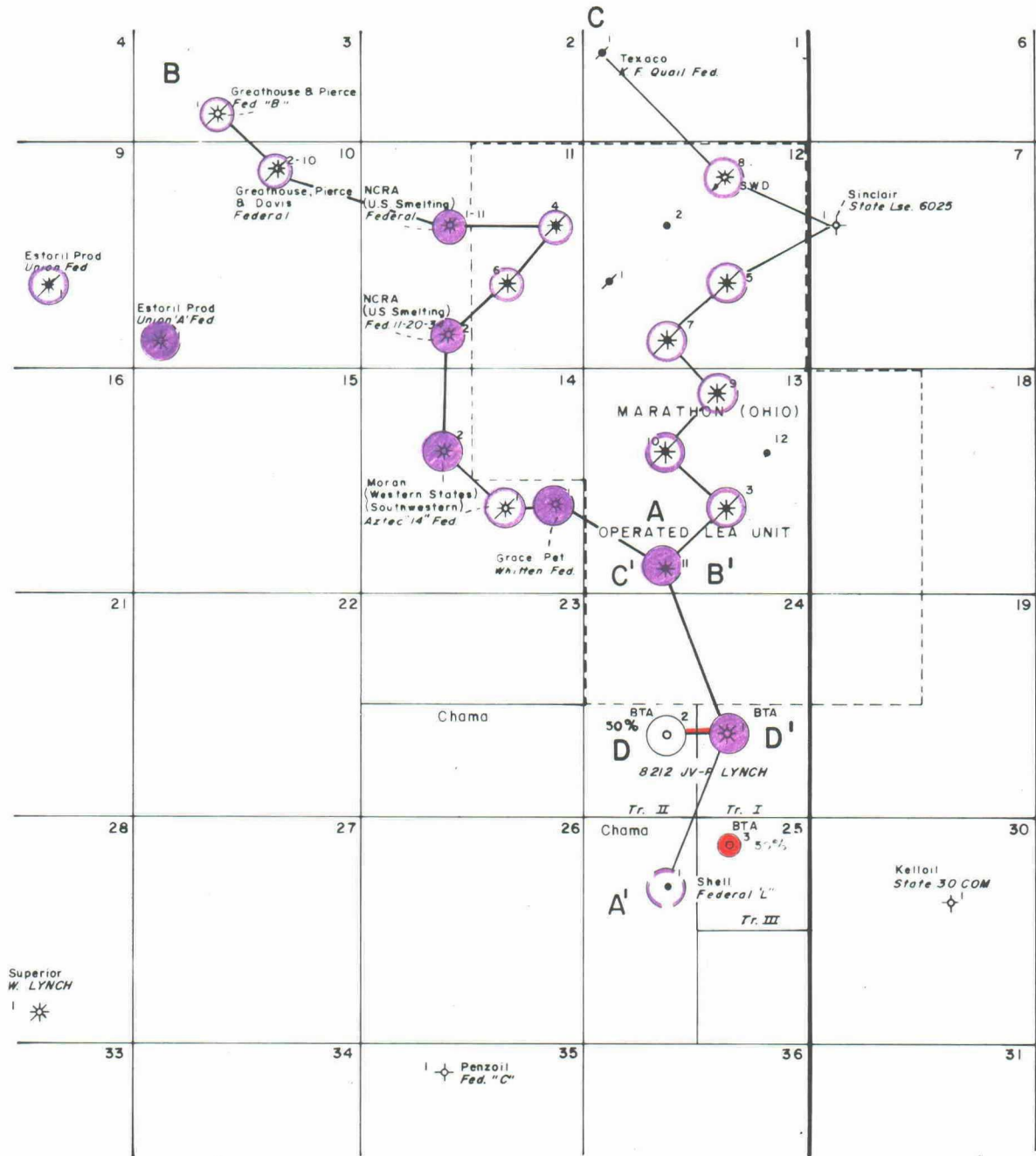
Northwest-Southeast Cross Section B-B'

Geology By: Marvin L. Zoller

Vertical Scale 1":100'











Horizontal Scale 1":1000'

R - 34 - E



T
20
S

LEGEND

-  MORROW PRODUCERS
-  FORMER
-  TESTED GAS FROM MORROW
NO PRODUCTION REPORTED
-  LOCATION
-  PRODUCING OIL WELL
-  ABANDONED OIL WELL
-  PRODUCING GAS WELL
-  ABANDONED GAS WELL
-  DRY HOLE
-  SALTWATER DISPOSAL WELL

BTA OIL PRODUCERS

8212 JV-P LYNCH
LEA COUNTY, NEW MEXICO



DATE : 12/31/84
SCALE : 1" = 4000'
BY : MZ
DRAWN BY : M.L.W 12/31/84

NOTE ONLY WELLS PENETRATING THE MARROW SHOWN ON THIS MAP

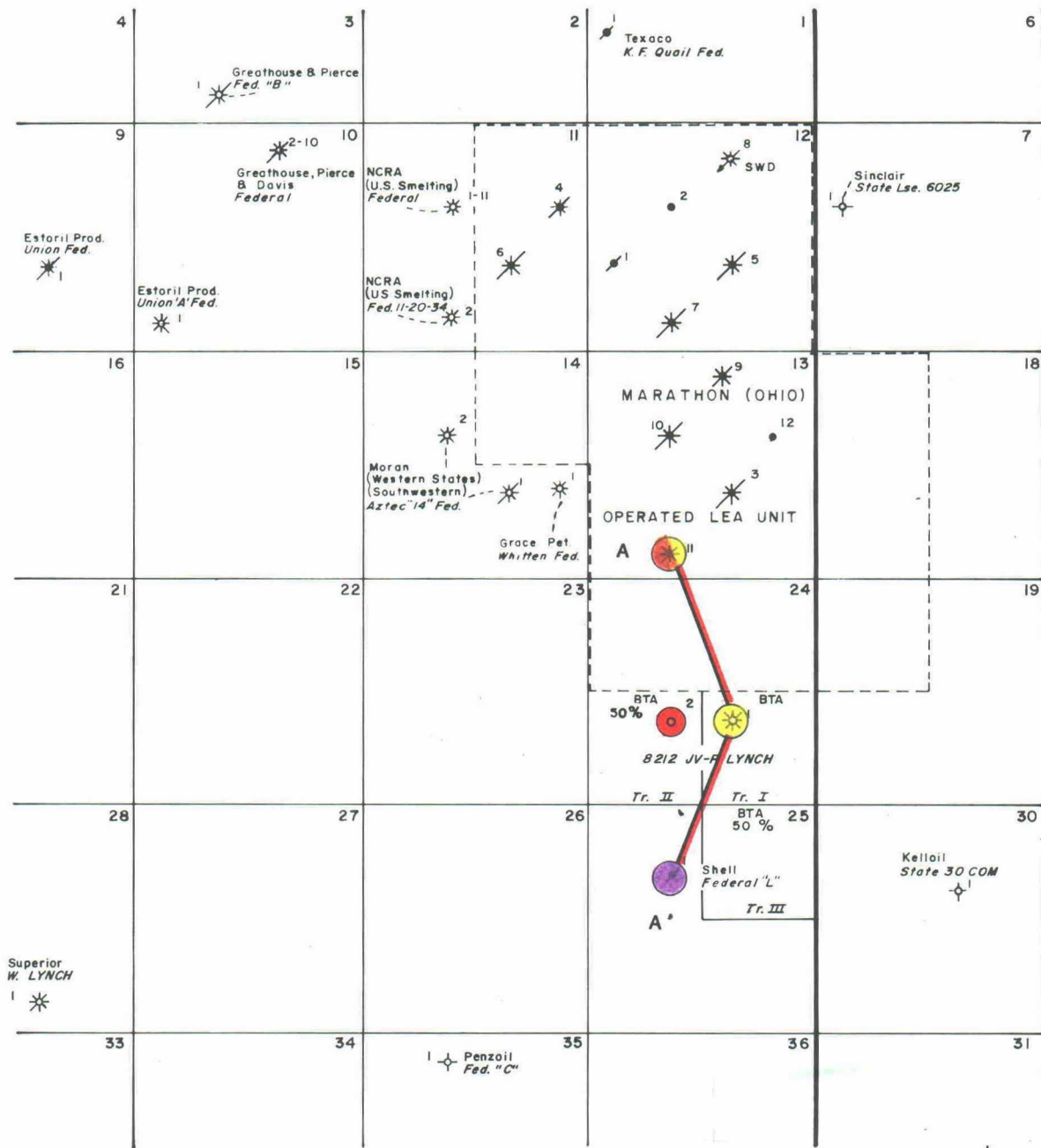
Exhibit No. _____

BTA Oil Producers

Midland Texas

Lea Pennsylvanian Field

Lea County, New Mexico



T
20
S

BTA OIL PRODUCERS
8212 JV-P LYNCH
 LEA COUNTY, NEW MEXICO

LEGEND

- LOCATION
- PRODUCING OIL WELL
- ABANDONED OIL WELL
- * PRODUCING GAS WELL
- * ABANDONED GAS WELL
- ◇ DRY HOLE
- SWD * SALTWATER DISPOSAL WELL

DATE: 11-20-84
 SCALE: 1" = 4000'
 BY: MZ
 DRAWN BY: D.R. 5-3-84

NOTE: ONLY WELLS PENETRATING THE MARROW SHOWN ON THIS MAP

Exhibit No. _____

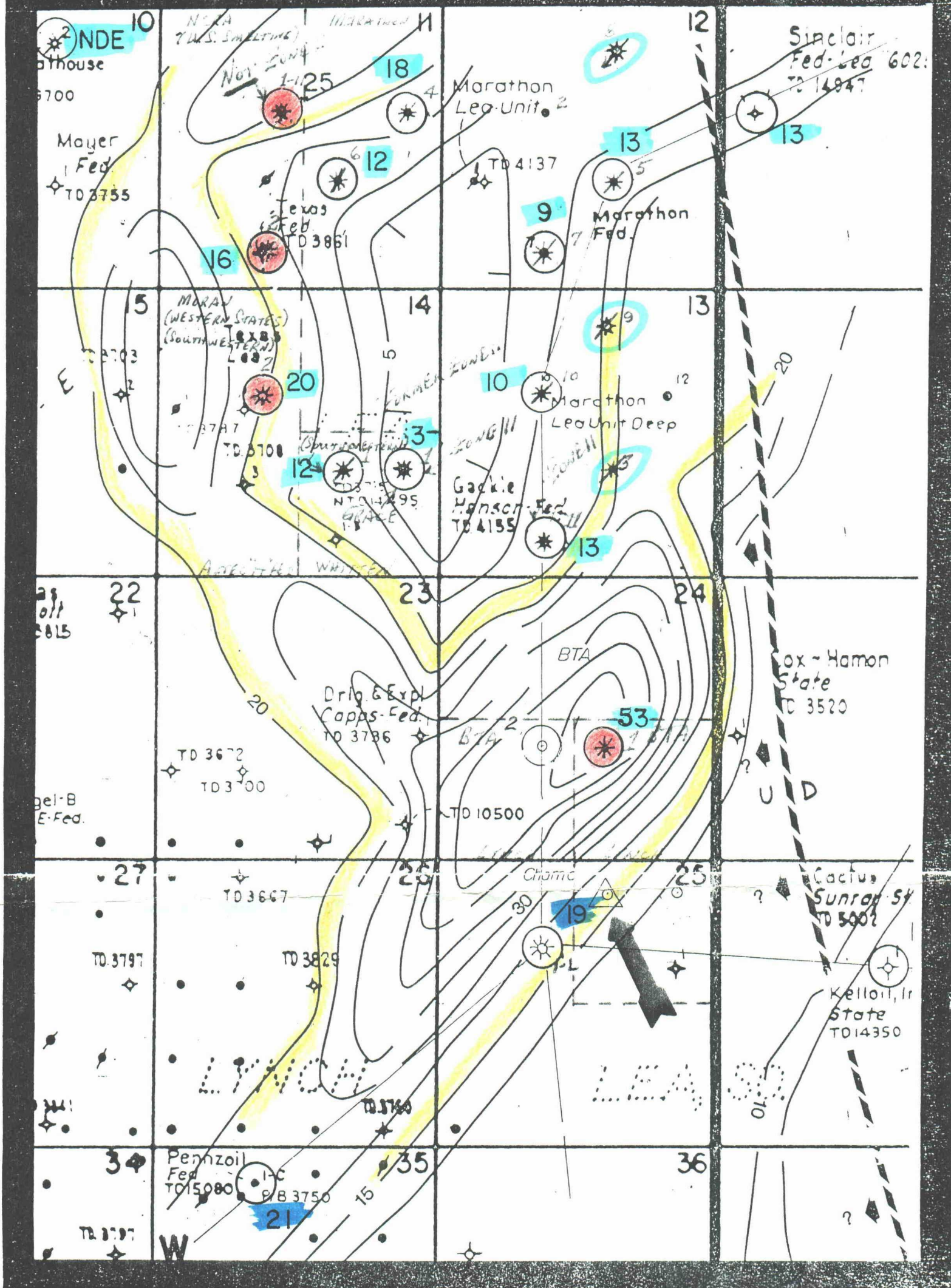
BTA Oil Producers
 Midland Texas

Lea Pennsylvanian Field
 Lea County, New Mexico

North-South Cross Section A-A'

ve in The Area

d




BTA Exhibits 1 through 8 Complete Set

**CHAMA PETROLEUM COMPANY
DALLAS, TEXAS**

LEA, SOUTH PROSPECT

ISOPACH, MORROW ZONE 11

C.I. : 5 ft.

 pay this zone

GEOLOGY BY: Louis J. Mazzullo DATE: 2/85

BEFORE EXAMINER STOGNER

Oil Conservation Division

CHAMA Exhibit No. 5

Case No. 8476 + 8525

BEFORE THE
OIL CONSERVATION COMMISSION
Santa Fe, New Mexico

Case No. _____ Exhibit No. 1

Submitted by BTA

Hearing Date _____

R - 34 - E

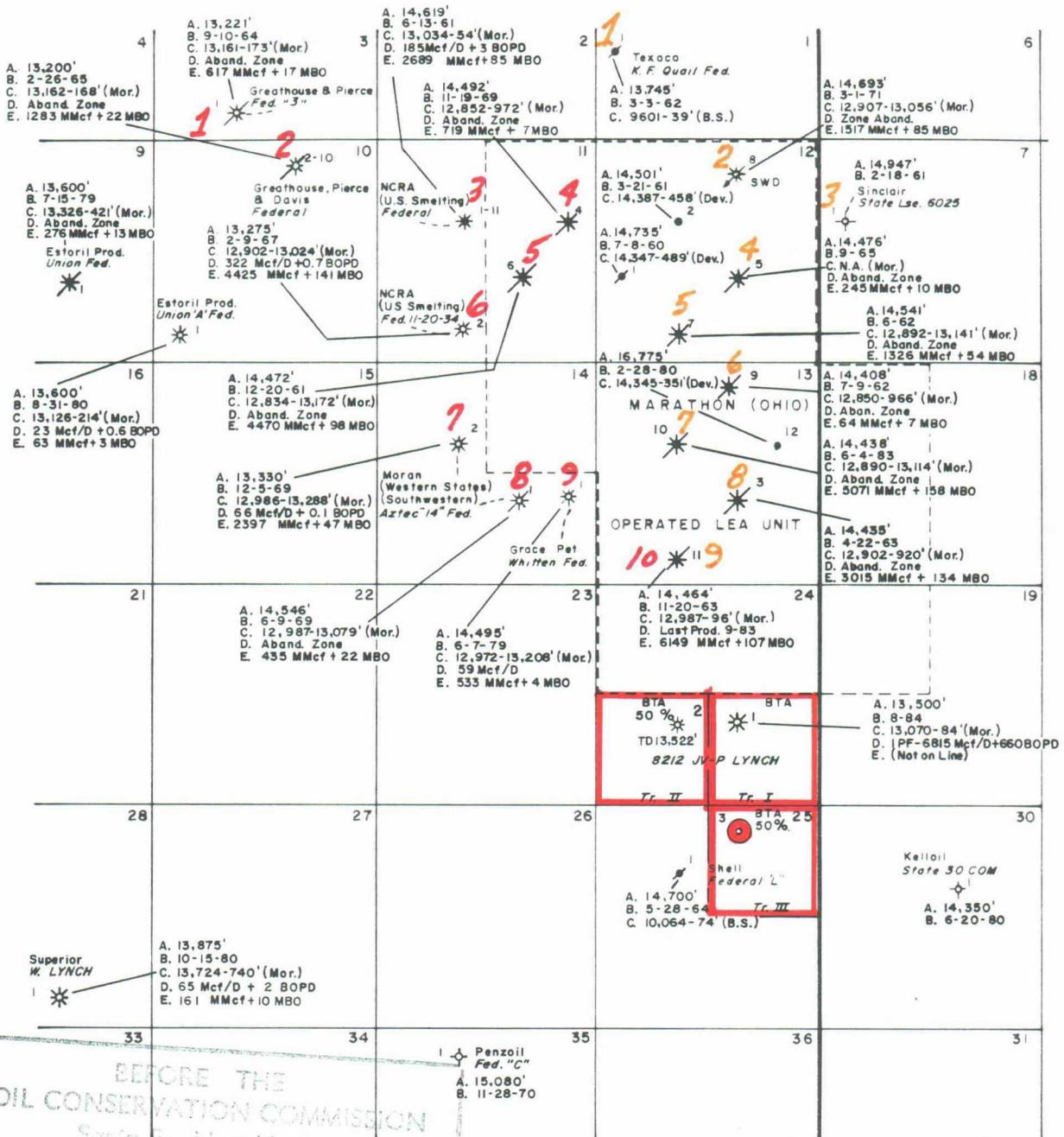


FIGURE 2

BTA OIL PRODUCERS 8212 JV-P LYNCH LEA COUNTY, NEW MEXICO

LEGEND

- LOCATION
- PRODUCING OIL WELL
- ABANDONED OIL WELL
- ★ PRODUCING GAS WELL
- ★ ABANDONED GAS WELL
- ✕ DRY HOLE
- ✕ SALTWATER DISPOSAL WELL

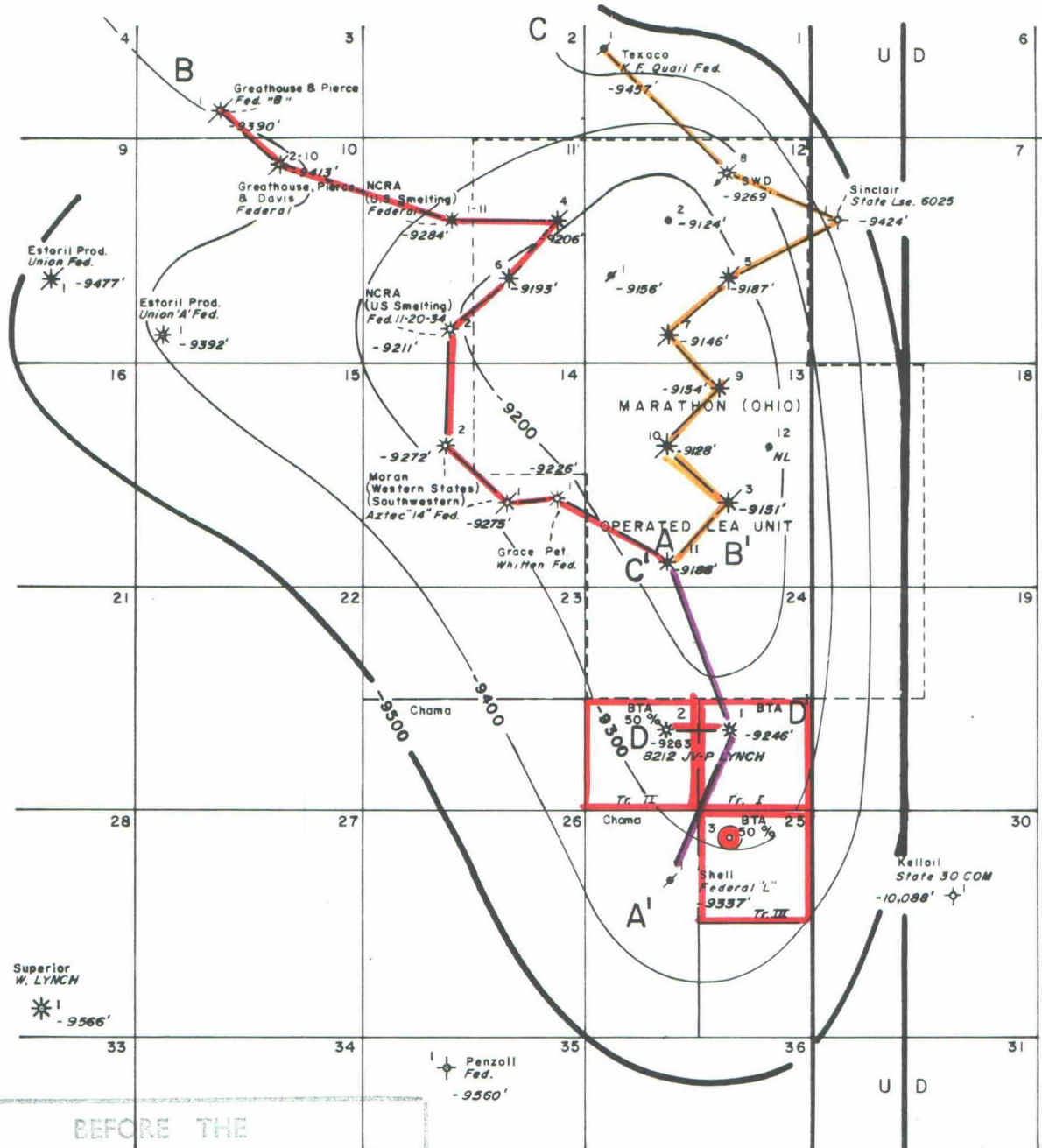
WELL DATA

- A. TOTAL DEPTH
- B. COMPLETION DATE
- C. DEPTH OF PERFS. (FORMATION)
- D. DAILY PRODUCTION DURING 9-84
- E. CUM. PRODUCTION Thru 10-84

NOTE: ONLY WELLS PENETRATING THE MORROW SHOWN ON THIS MAP

DATE: 5-10-85
SCALE: 1" = 4000'
BY: E.W.
DRAWN BY: M.L.W.

R - 34 - E



BEFORE THE
OIL CONSERVATION COMMISSION

Case No. 8447 3

Subject BTA

Hearing Date _____

Exhibit No. _____

BTA OIL PRODUCERS

8212 JV-P LYNCH

LEA COUNTY, NEW MEXICO

CONTOURED ON TOP MORROW CLASTICS

- LEGEND**
- LOCATION
 - PRODUCING OIL WELL
 - ⦿ ABANDONED OIL WELL
 - ★ PRODUCING GAS WELL
 - ★ ABANDONED GAS WELL
 - ★ DRY HOLE
 - ★ SALTWATER DISPOSAL WELL

NOTE: ONLY WELLS PENETRATING THE MORROW SHOWN ON THIS MAP

C.I.: 100'
DATE: 5-10-85
SCALE: 1" = 4000'
BY: MZ
DRAWN BY: M.L.W 11-20-84