

RECEIVED

FEB 16 1955

OIL CONSERVATION DIVISION

BEFORE THE NEW MEXICO OIL CONSERVATION DIVISION

APPLICATION OF SANTA FE
ENERGY COMPANY FOR AN
UNORTHODOX LOCATION,
EDDY COUNTY, NEW MEXICO

No. 8511

APPLICATION

Santa Fe Energy Company hereby makes application for approval of an unorthodox gas well location in the S 1/2 of Section 22, Township 22 South, Range 27 East, N.M.P.M., Eddy County, New Mexico, and in support thereof, states:

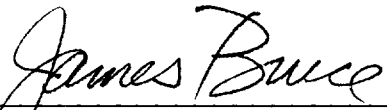
1. Applicant has the right to drill a well in the S 1/2 of Section 22, Township 22 South, Range 27 East, Eddy County, New Mexico.

2. Applicant seeks approval to drill a gas well at an unorthodox location 1570 feet from the south line and 990 feet from the east line of the section to test the Morrow, Strawn, and Wolfcamp formations. Applicant is currently seeking administrative approval of this unorthodox location, but desires that this case be heard as soon as possible if administrative approval is not granted.

3. The S 1/2 of the section is to be dedicated to the well.

4. Approval of this application will be in the interests of conservation, the prevention of waste, and the protection of correlative rights.

HINKLE, COX, EATON,
COFFIELD & HENSLEY

By 
James Bruce
Post Office Box 2068
Santa Fe, New Mexico 87504
(505) 982-4554

Attorneys for Santa Fe
Energy Company

DATED: February 15, 1985

RECEIVED

FEB 18 1936

BEFORE THE NEW MEXICO OIL CONSERVATION DIVISION

APPLICATION OF SANTA FE
ENERGY COMPANY FOR AN
UNORTHODOX LOCATION,
EDDY COUNTY, NEW MEXICO

No. 8511

APPLICATION

Santa Fe Energy Company hereby makes application for approval of an unorthodox gas well location in the S 1/2 of Section 22, Township 22 South, Range 27 East, N.M.P.M., Eddy County, New Mexico, and in support thereof, states:


1. Applicant has the right to drill a well in the S 1/2 of Section 22, Township 22 South, Range 27 East, Eddy County, New Mexico.

2. Applicant seeks approval to drill a gas well at an unorthodox location 1570 feet from the south line and 990 feet from the east line of the section to test the Morrow, Strawn, and Wolfcamp formations. Applicant is currently seeking administrative approval of this unorthodox location, but desires that this case be heard as soon as possible if administrative approval is not granted.

3. The S 1/2 of the section is to be dedicated to the well.

4. Approval of this application will be in the interests of conservation, the prevention of waste, and the protection of correlative rights.

HINKLE, COX, EATON,
COFFIELD & HENSLEY

By 
James Bruce
Post Office Box 2068
Santa Fe, New Mexico 87504
(505) 982-4554

Attorneys for Santa Fe
Energy Company

DATED: February 15, 1985

County

Pool

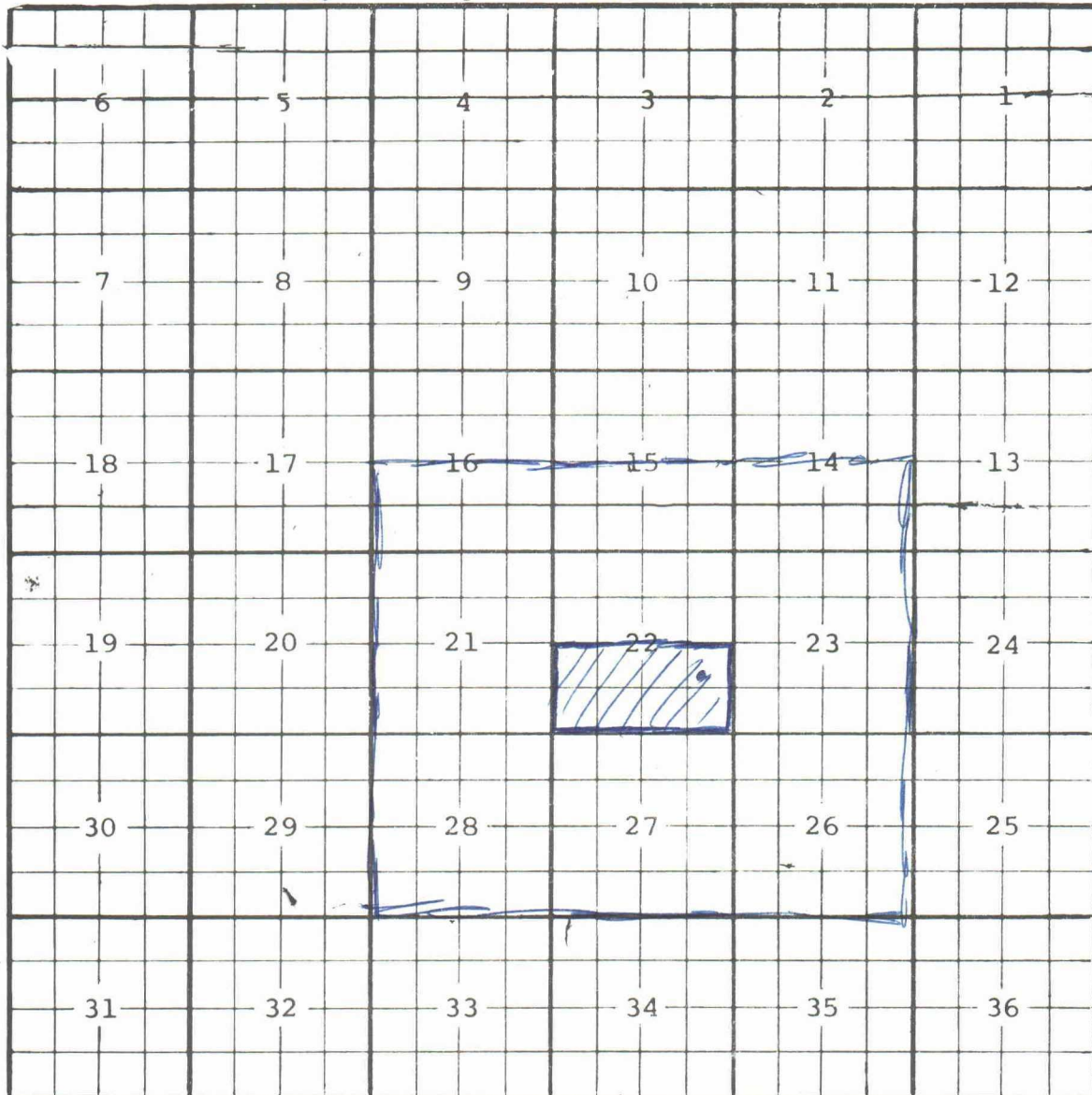
TOWNSHIP

22 South

Range

27 East

NMPM



- South Carlsbad Morrow - 320
- Carlsbad Stream - 320
- South Carlsbad Stream - 320
- East Carlsbad Wetland - 320
- Otis Morrow (abandoned) - 320