

It is recommended that a new gas pool be created and designated as the Dayton-Wolfcamp Gas Pool.

Vertical limits to be the Wolfcamp formation and the horizontal limits should be as follows: S/2.

Discovery well was Marathon Oil Co., Ralph Nix #1, located in Unit J, Section 29, Township 18 South, Range 26 East, and was completed on October 11, 1986. Top of perforations is at 6,349 feet.

It is recommended that a new oil pool be created and designated as the Getty-Bone Spring Pool.

Vertical limits to be the Bone Spring formation and the horizontal limits should be as follows: NE/4.

Discovery well was TXO Production Corp., Williamson Federal #5, located in Unit B, Section 15, Township 20 South, Range 29 East, and was completed on May 17, 1985. Top of perforations is at 7,200 feet.

It is recommended that a new oil pool be created and designated as the South Parkway-Wolfcamp Pool.

Vertical limits to be the Wolfcamp formation and the horizontal limits should be as follows: NW/4.

Discovery well was Conoco Inc., Tuesday A Federal #1, located in Unit E, Section 3, Township 20 South, Range 29 East, and was completed on June 26, 1986. Top of perforations is at 9,310 feet.

It is recommended that a new gas pool be created and designated as the North Sand Dunes-Morrow Gas Pool.

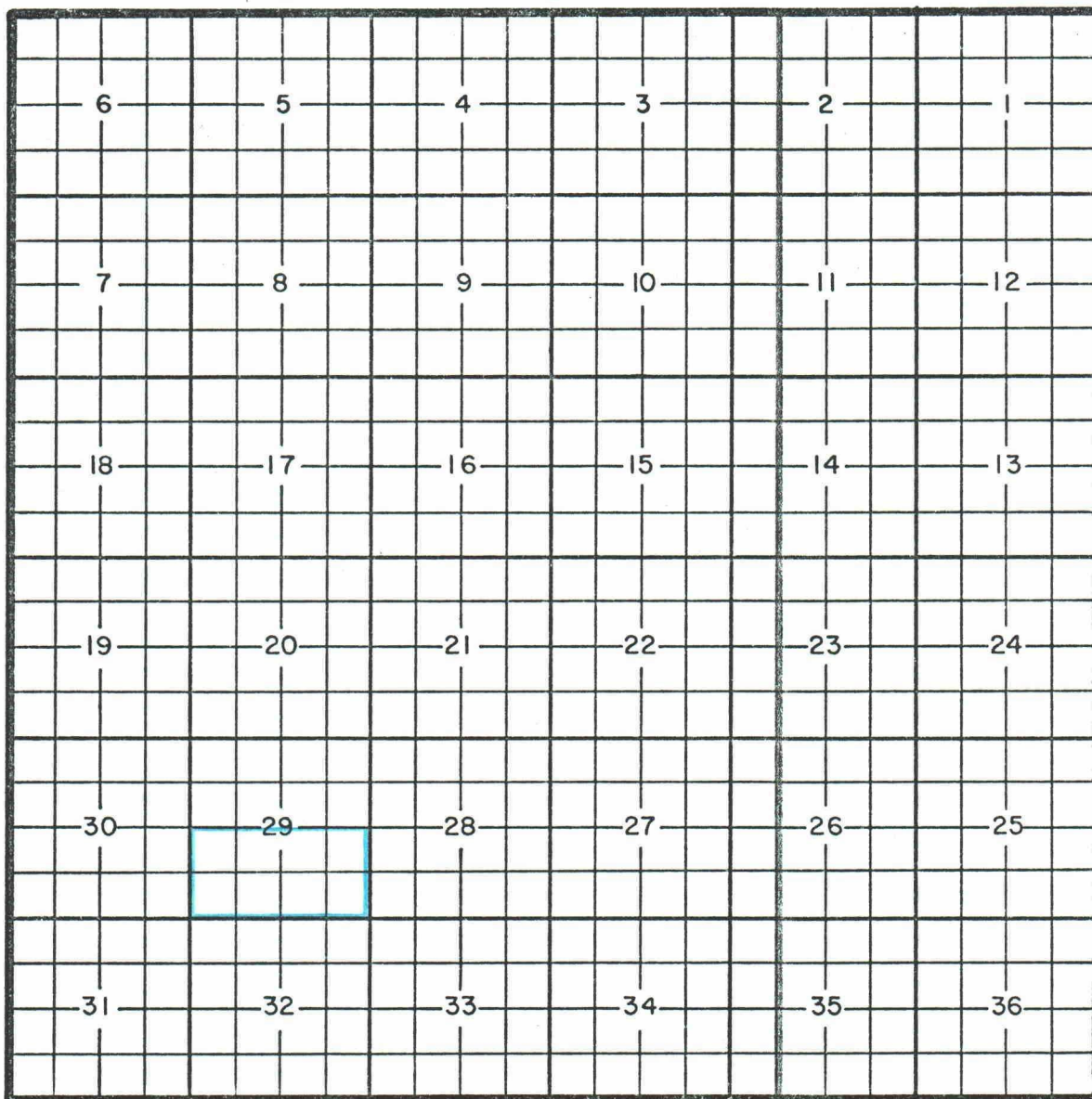
Vertical limits to be the Morrow formation and the horizontal limits should be as follows: E/2.

Discovery well was Union Oil Co. of California, Barclay St. #1, located in Unit I, Section 2, Township 23 South, Range 31 East, and was completed on May 4, 1986. Top of perforations is at 14,062 feet.

#1

COUNTY Eddy POOL Dayton-Wolfcamp Gas Pool

TOWNSHIP 18S RANGE 26E NMPM



Purpose: One completed gas well capable of producing.

Discovery Well: Marathon Oil Co., Ralph Nix #1 - J - 29-18-26


Completion: 10-11-86 thru Wolfcamp perms. Top: 6349'

Pool boundary outlined in blue.

Section 29: S/2

COUNTY Eddy POOL Getty-Bone Spring Pool

TOWNSHIP 20S RANGE 29E NMPM



Purpose: One completed oil well capable of producing.

Discovery Well: TXO Production Corp. Williamson Fed. #5 - B - 15-20-29


Comp: 5-17-86 thru Bone Spring perms. Top: 7200'

Pool boundary outlined in blue.

Section 15: NE/4

COUNTY Eddy POOL South Parkway-Wolfcamp Pool

TOWNSHIP 20S RANGE 29E NMPM



Purpose: One completed oil well capable of producing.

Discovery Well: Conoco, Inc., Tuesday A Fed. #1 - E- 3-20-29

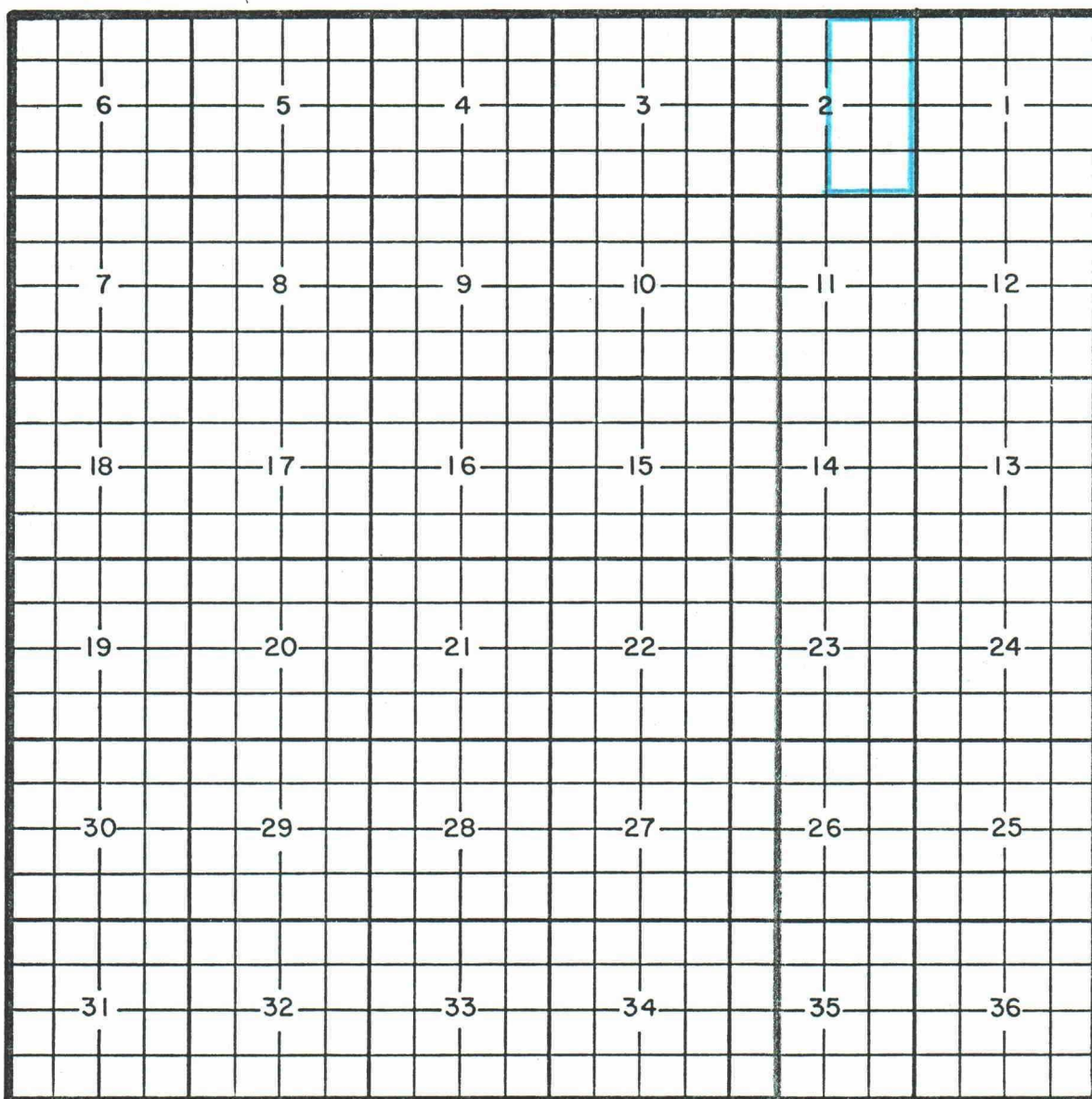
Comp: 6-26-86 thru Wolfcamp perfs. Top: 9310'

Pool boundayr outlined in blue:

Section 3: NW/4

COUNTY Eddy POOL North Sand Dunes-Morrow Gas Pool

TOWNSHIP 23S RANGE 31E NMPM



Purpose: One completed gas well capable of producing.

Disc. Well: Union Oil of California, Barclay State #1 - I - 2-23-31


Comp: 5-4-86 thru Morrow perms. Top: 14,062'

Pool boundary outlined in blue.

Section 2: E/2

COUNTY Eddy POOL Cave Grayburg-San Andres

TOWNSHIP 16 South RANGE 29 East NMPM



PURPOSE: Abolish Cave Grayburg-San Andres Pool and place abolished acreage in Grayburg Jackson Seven Rivers-Queen-Grayburg-San Andres Pool.

Proposed pool abolishment outlined in blue.

Section 31: S/2 S/2

Section 33: NE/4 and S/2

POOL Cave Grayburg-San Andres

TOWNSHIP 17 South RANGE 28 East NMPM

6	5	4	3	2	1
7	8	9	10	11	12
18	17	16	15	14	13
19	20	21	22	23	24
30	29	28	27	26	25
31	32	33	34	35	36

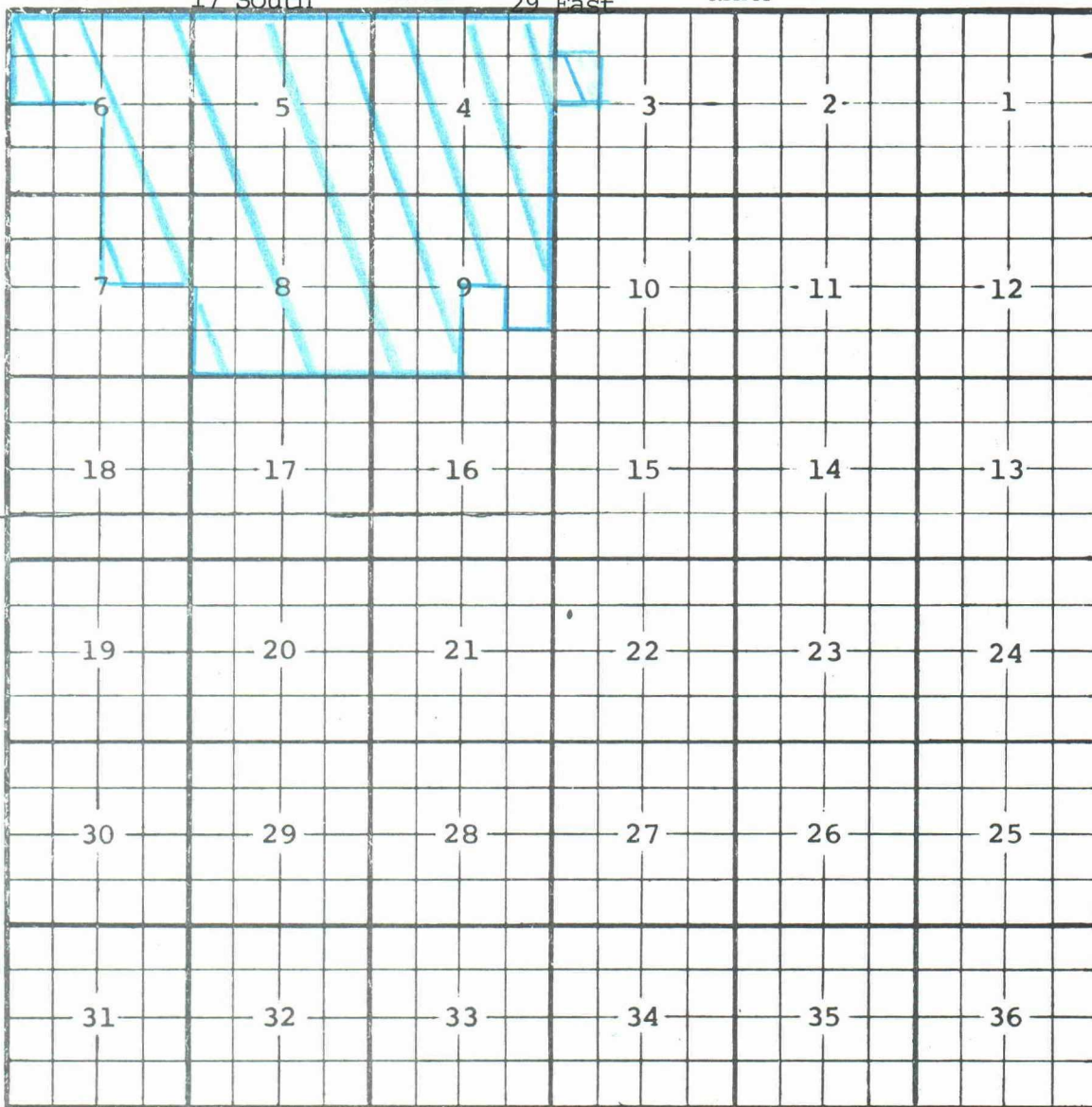
PURPOSE: As shown on page 1.

~~Proposed pool abolishment outlined in blue.~~

Section 1: NE/4

COUNTY Eddy POOL Cave Grayburg-San Andres

TOWNSHIP 17 South RANGE 29 East NMPM



PURPOSE: As shown on page 1.

Proposed pool abolishment outlined in blue.

Section 3: SW/4 NW/4

Sections 4 and 5: All

Section 6: N/2 and SE/4

Section 7: NE/4

Section 8: All

Section 9: N/2, SW/4, and NE/4 SE/4

f

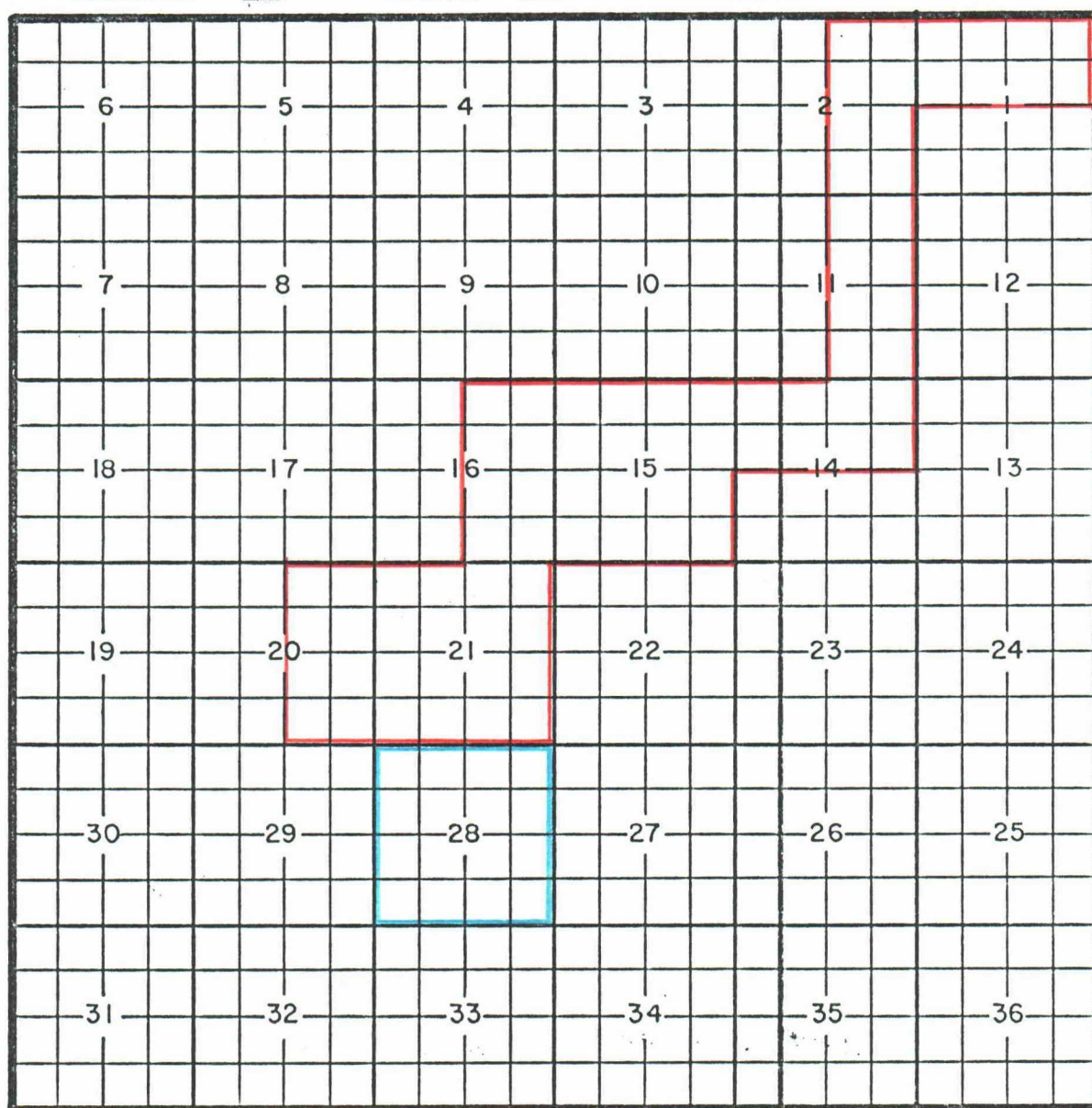
COUNTY Eddy

POOL East Carlsbad-Wolfcamp Gas Pool

TOWNSHIP 22S

RANGE 27E

NMPM



PURPOSE: One completed gas well capable of producing.

OPERATOR	LEASE	#-UT.	S-T-R	COMP.	FORMATION	TOP
Santa Fe Energy Op. Partners	Skeen	1-K	28-22-27	5/23/86	Wolfcamp	8981'

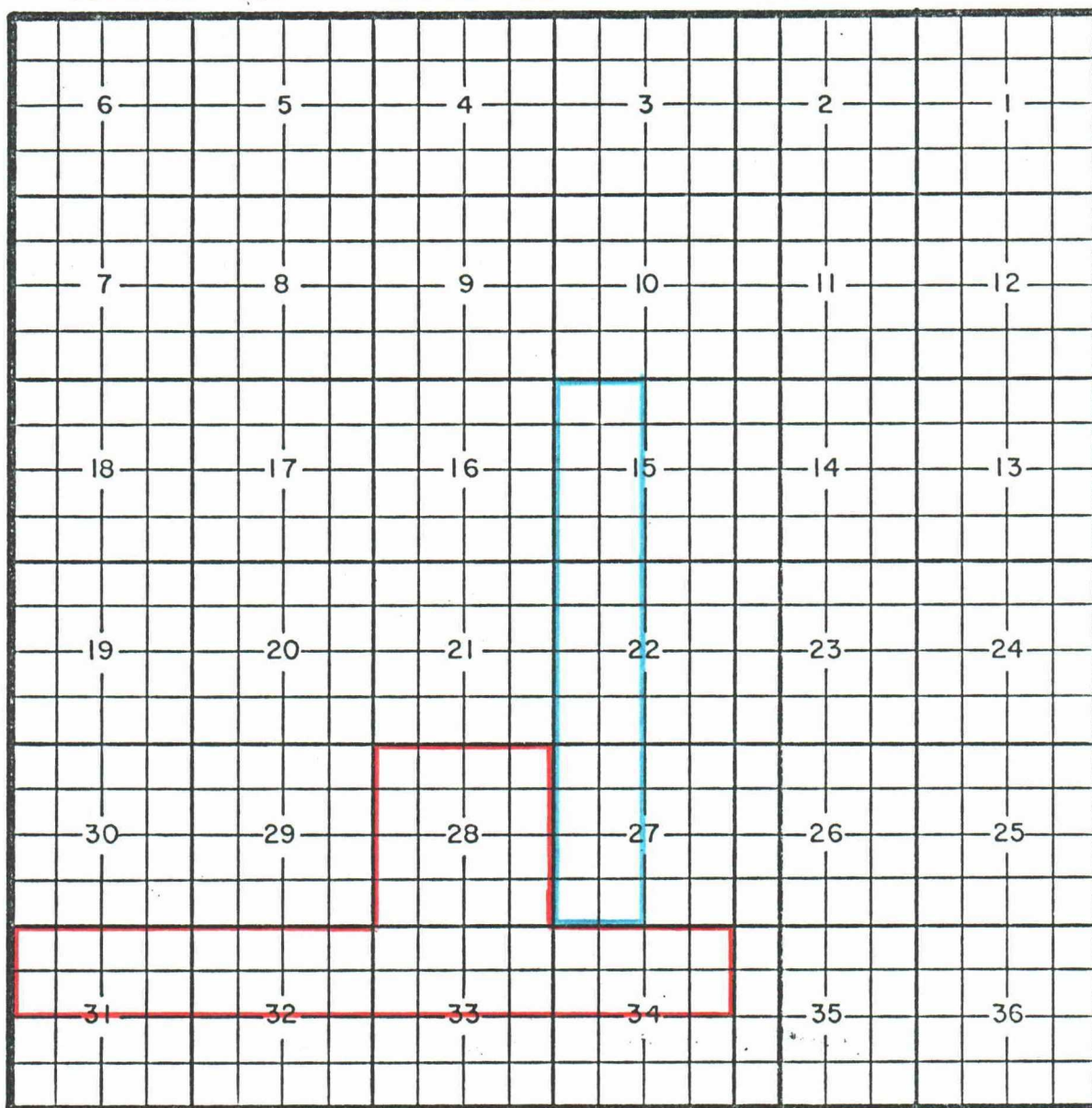
Pool boundary outlined in red.

Proposed extension outlined in blue.

Sec: 28:All

COUNTY Eddy POOL North Cemetary-Atoka Gas Pool

TOWNSHIP 19S RANGE 25E NMPM



PURPOSE: One completed gas well capable of producing.

OPERATOR	LEASE	#-UT.	S-T-R	COMP.	FORMATION	TOP
Nearburg Prod. Co.	Osage Boyd Com.	1-E	15-19-25	2/26/85	Atoka-Morrow	8866'

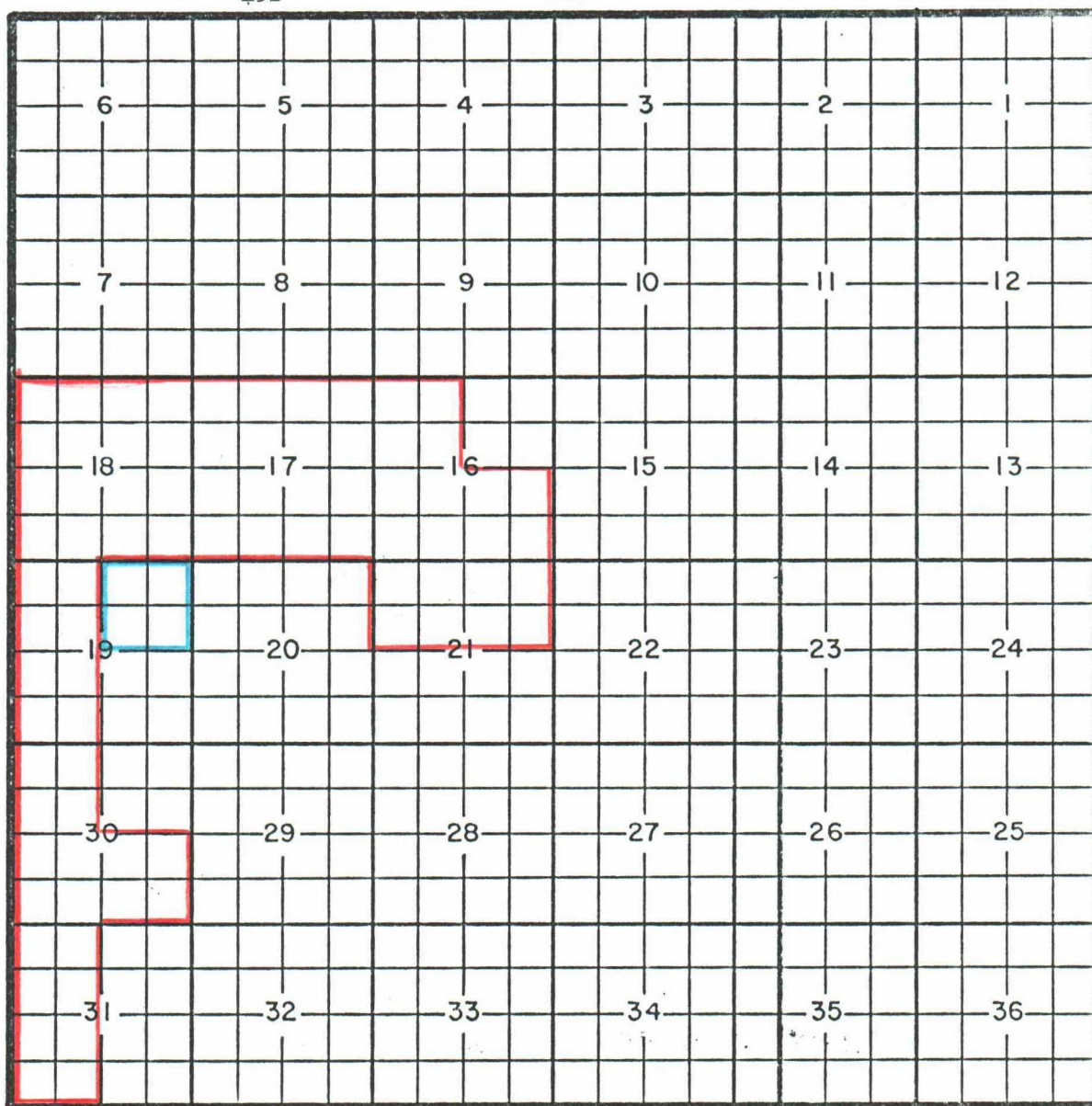
Pool boundary outlined in red.

Proposed extension outlined in blue.

Sec.: 27: W/2
22: W/2
15: W/2

COUNTY Eddy POOL North Dagger Draw-Upper Penn Pool

TOWNSHIP 19S RANGE 25E NMPM



PURPOSE: One completed oil well capable of producing.

OPERATOR	LEASE	#-UT.	S-T-R	COMP.	FORMATION	TOP
Yates Pet. Corp.	Ross EG Fed. Com.	2-B	19-19-25	10/19/86	Penn	7700'

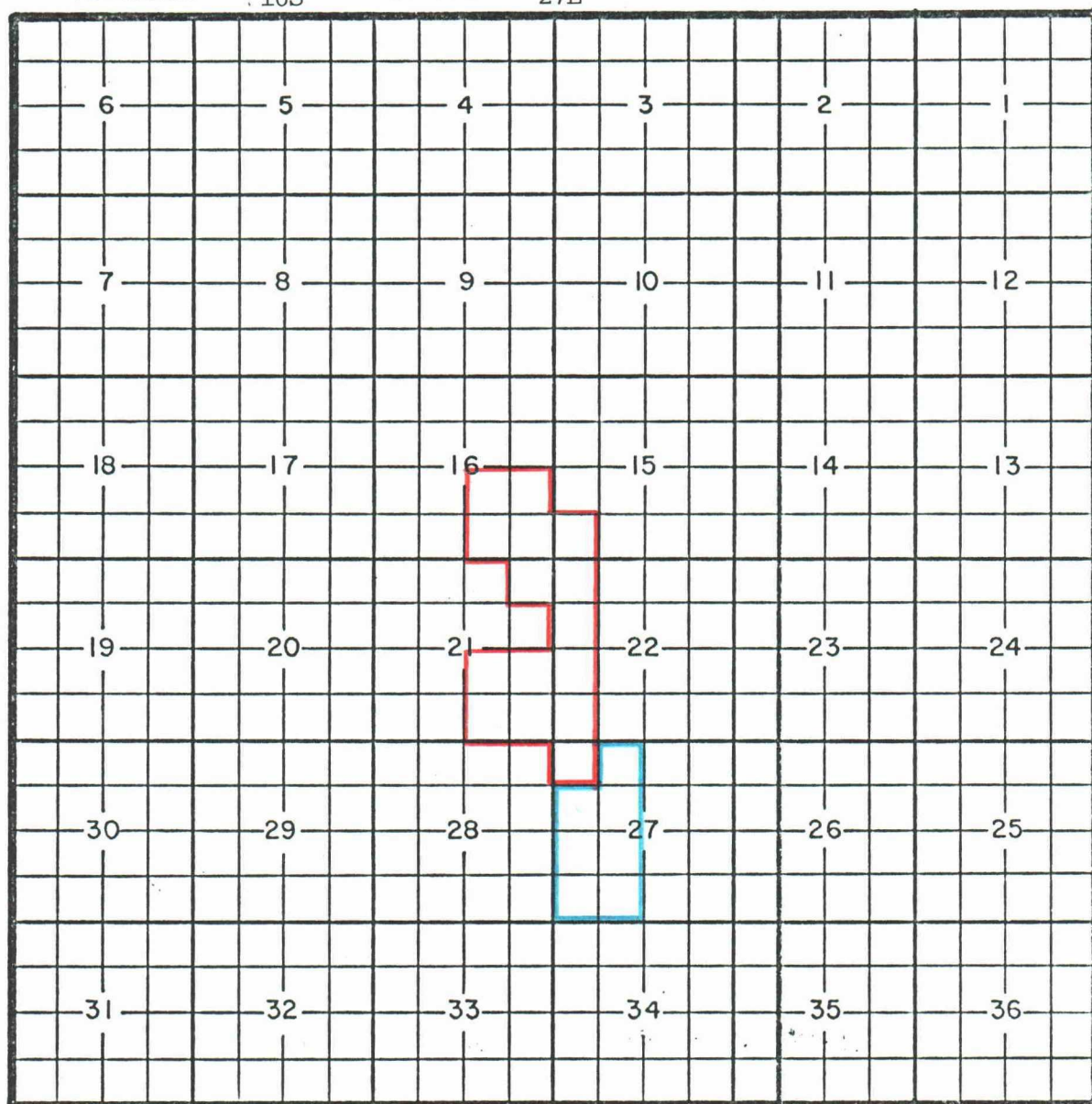
Pool boundary outlined in red.

Proposed extension outlined in blue.

Sec. 19: NE/4

COUNTY Chaves POOL Diablo-San Andres

TOWNSHIP 10S RANGE 27E NMPM



PURPOSE: One completed oil well capable of producing.

OPERATOR	LEASE	#-UT.	S-T-R	COMP.	FORMATION	TOP
Hanson Op. Co., Inc.	Hanlad St. Bat. 2	3-L	27-10-27	9/25/86	San Andres	2056'

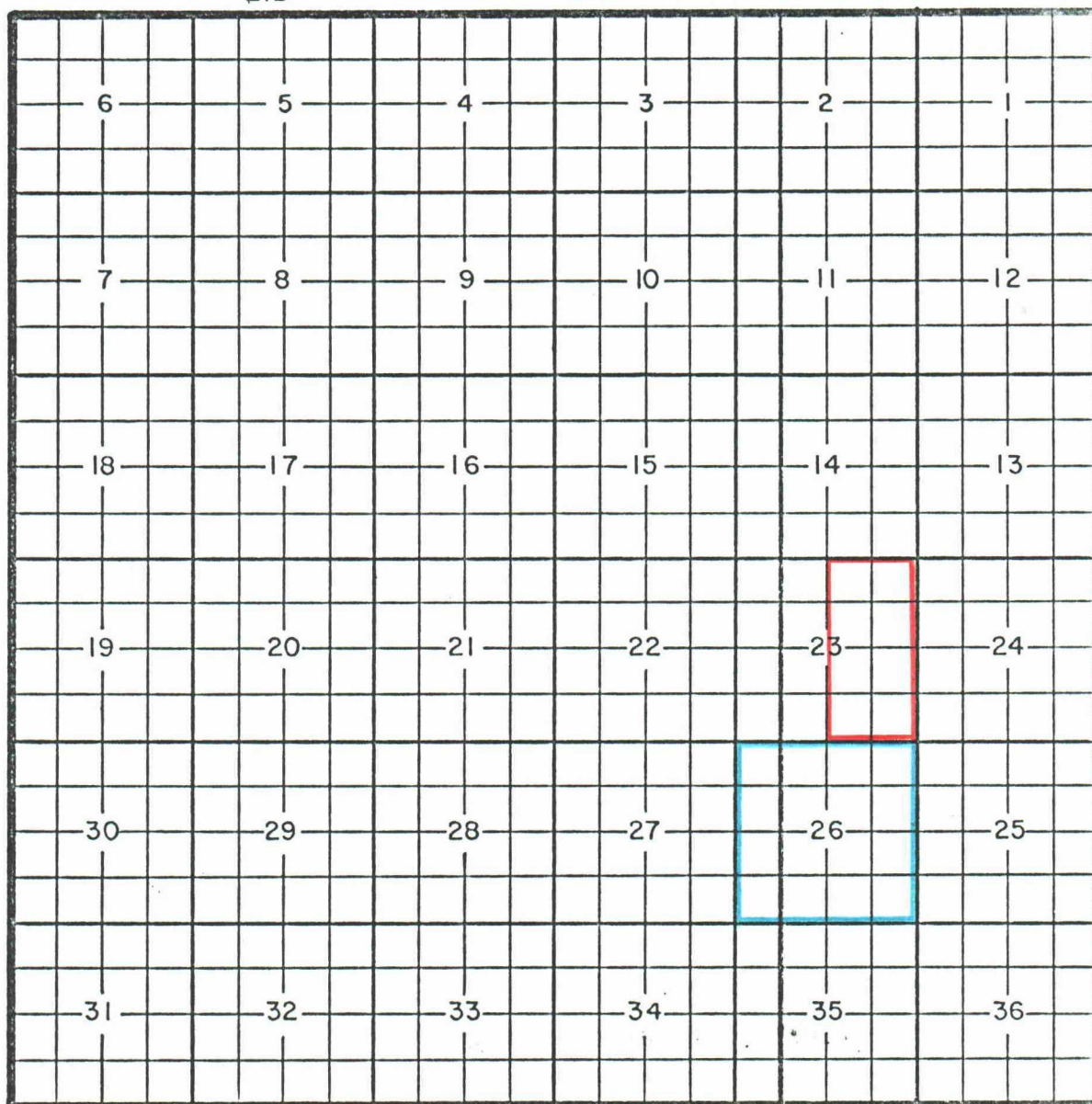
Pool boundary outlined in red.

Proposed extension outlined in blue.

Section 27: SW/4 NW/4, E/2 NW/4, SW/4

COUNTY Eddy POOL Empire-Atoka Gas Pool

TOWNSHIP 17S RANGE 28E NMPM



PURPOSE: One completed gas well capable of producing.

OPERATOR	LEASE	#-UT.	S-T-R	COMP.	FORMATION	TOP
Hondo Oil & Gas Co.	State CC	1-N	26-17-28	12/26/84	Atoka	10,011'


Pool boundary outlined in red.

Proposed extension outlined in blue.

Section 26: All

COUNTY Eddy POOL Grayburg Jackson Seven Rivers-Ooen-Grayburg-San Andres

TOWNSHIP 16 South RANGE 29 East NMPM



PURPOSE: To take in abolished acreage from Cave Grayburg-San Andres Pool.

Pool boundary outlined in red.

Proposed extension outlined in blue.

Section 31: S/2 S/2

Section 33: S/2 and NE/4

COUNTY Eddy

POOL Grayburg Jackson Seven Rivers-Queen-Grayburg-San Andres

TOWNSHIP

17 South

RANGE

28 East

NMPM

6	5	4	3	2	1	
7	8	9	10	11	12	
18	17	16	15	14	13	
19	20	21	22	23	24	
30	29	28	27	26	25	
31	32	33	34	35	36	

PURPOSE: As shown on page 1.

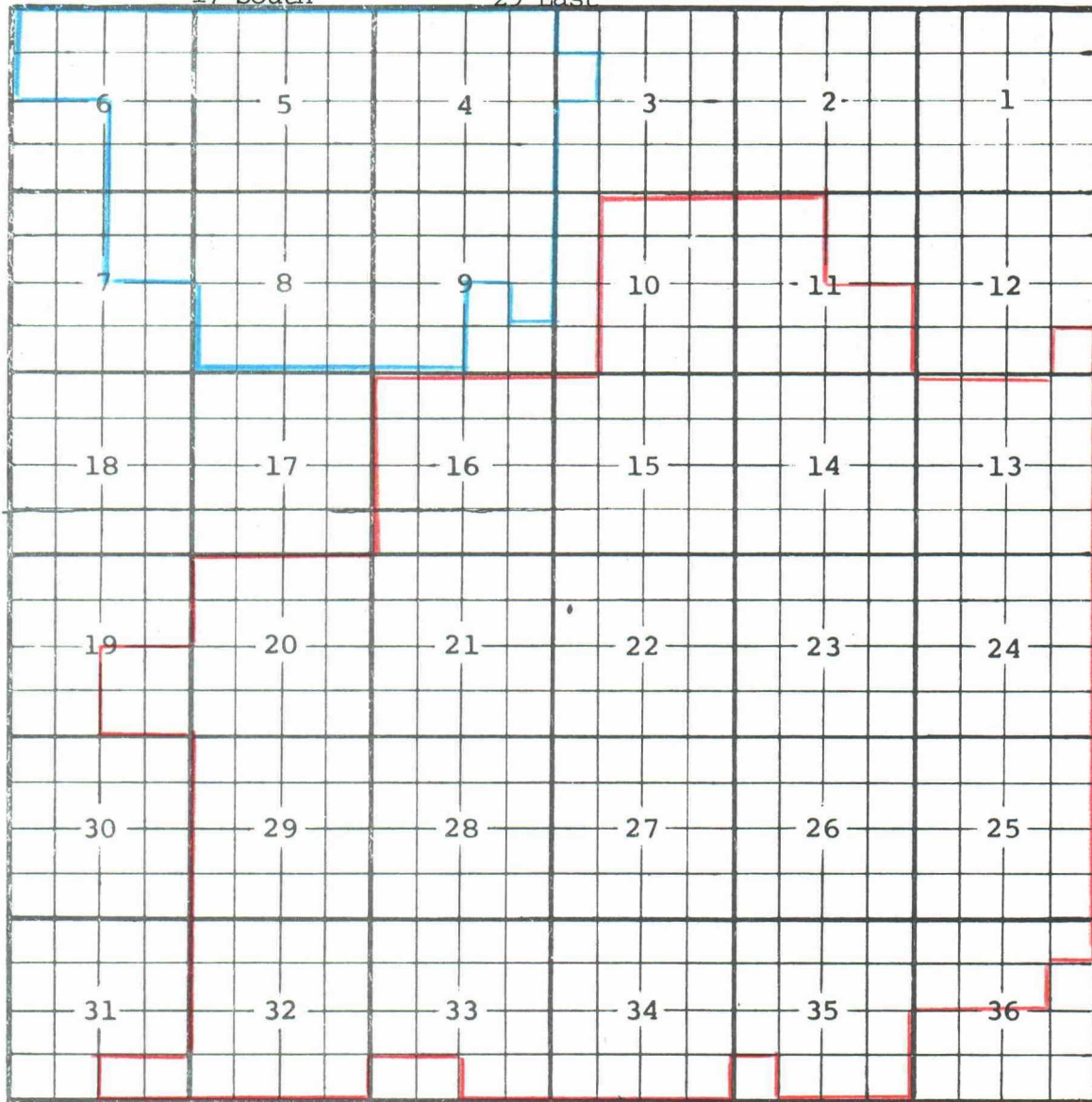
Pool boundary outlined in red.

Proposed extension outlined in blue.

Section 1: NE/4

COUNTY Eddy POOL Grayburg Jackson Seven Rivers-Queen-Grayburg-San Andres

TOWNSHIP 17 South RANGE 29 East NMPM



PURPOSE: As shown on page 1.

Pool boundary outlined in red.

Proposed extension outlined in blue.

Section 3: SW/4 NW/4

Sections 4 and 5: All

Section 6: N/2 and SE/4

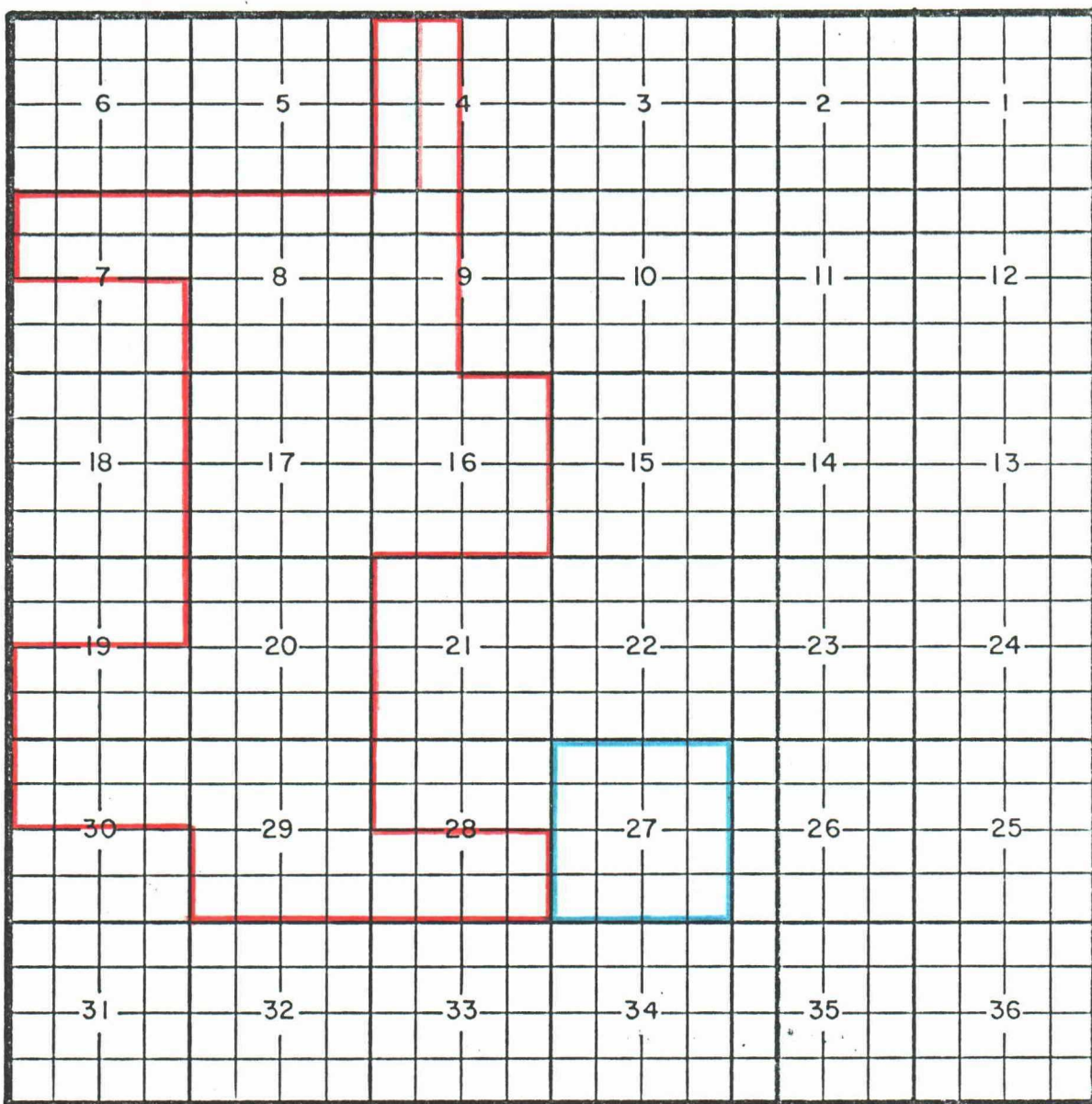
Section 7: NE/4

Section 8: All

Section 9: N/2, SW/4, and NE/4 SE/4

COUNTY Eddy POOL Happy Valley-Morrow Gas Pool

TOWNSHIP 22S RANGE 26E NMPM



PURPOSE: One completed gas well capable of producing.

OPERATOR	LEASE	#-UT.	S-T-R	COMP.	FORMATION	TOP
Exxon Corp.	J.A. Tomaino Fed. Com.	1-L	27-22-26	9/5/86	Morrow	11,349

Pool boundary outlined in red.

Proposed extension outlined in blue.

Section 27: All

COUNTY

Eddy

POOL

North Illinois Camp-Morrow Pool ^{Gas}

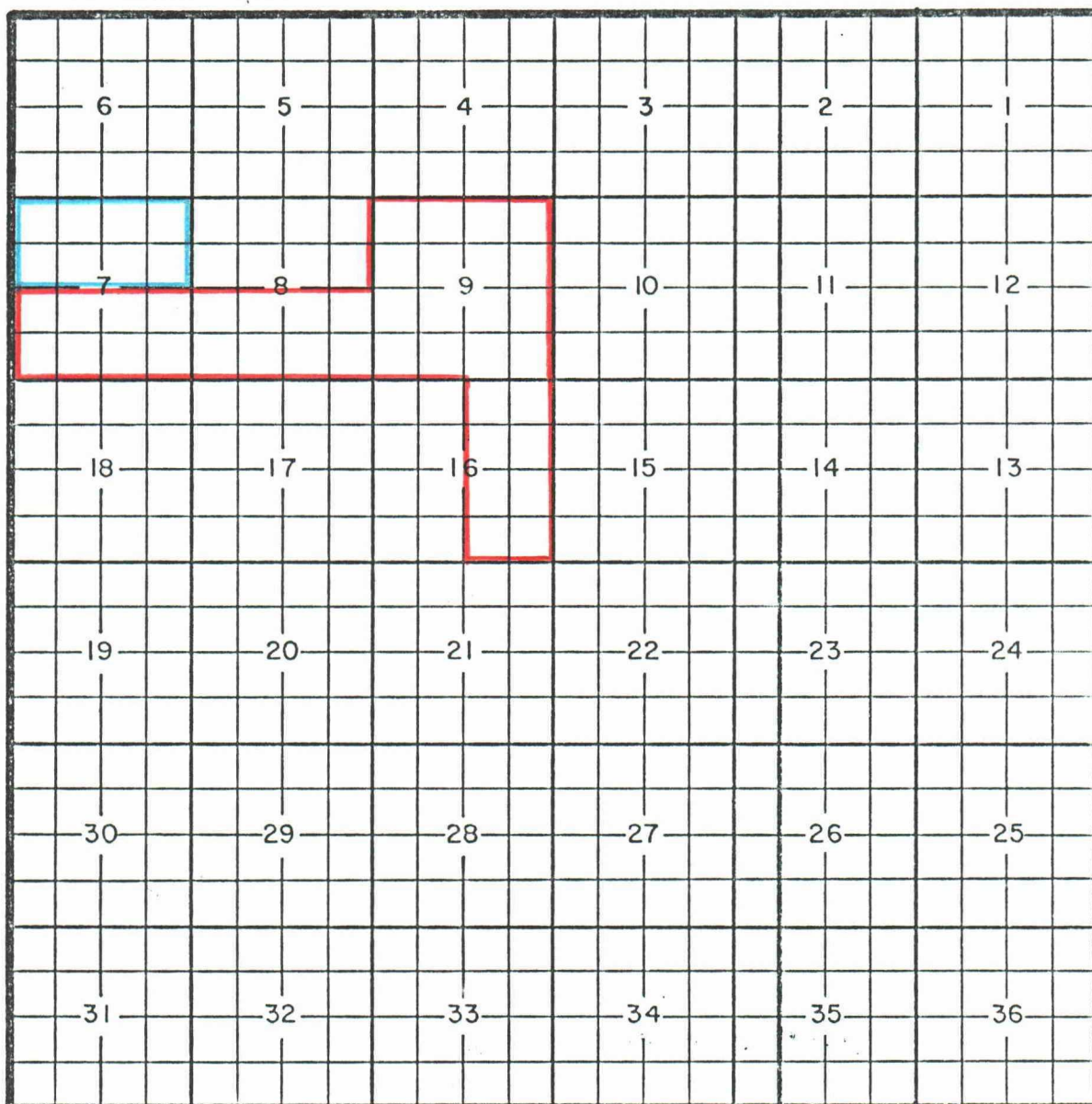
TOWNSHIP

18S

RANGE

28E

NMPM



PURPOSE: One completed gas well capable of producing.

OPERATOR	LEASE	#-UT.	S-T-R	COMP.	FORMATION	TOP
Arco Oil & Gas Co.	State BY	1-F	7-18-28	6/10/85	Morrow	10,116

Pool boundary outlined in red.

Proposed extension outlined in blue.

Sec. 7: N/2

COUNTY

Eddy

POOL

Indian Basin-Morrow Gas Pool

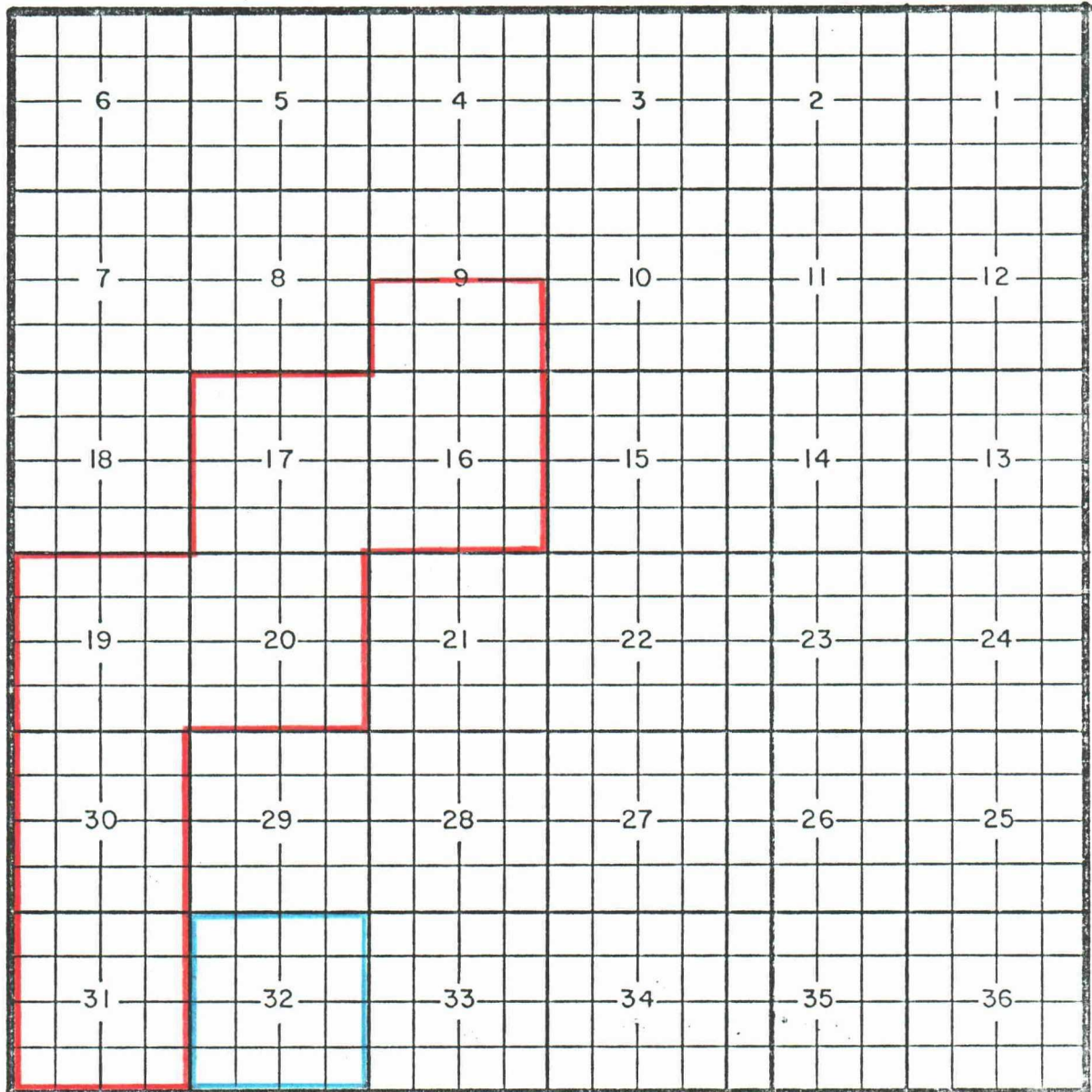
TOWNSHIP

21S

RANGE

24E

NMPM



PURPOSE: One completed gas well capable of producing.

OPERATOR	LEASE	#-UT.	S-T-R	COMP.	FORMATION	TOP
Texaco Prod. Inc.	Getty IB 32 State	1Y-M	32-21-24	3/7/85	Morrow	7802'

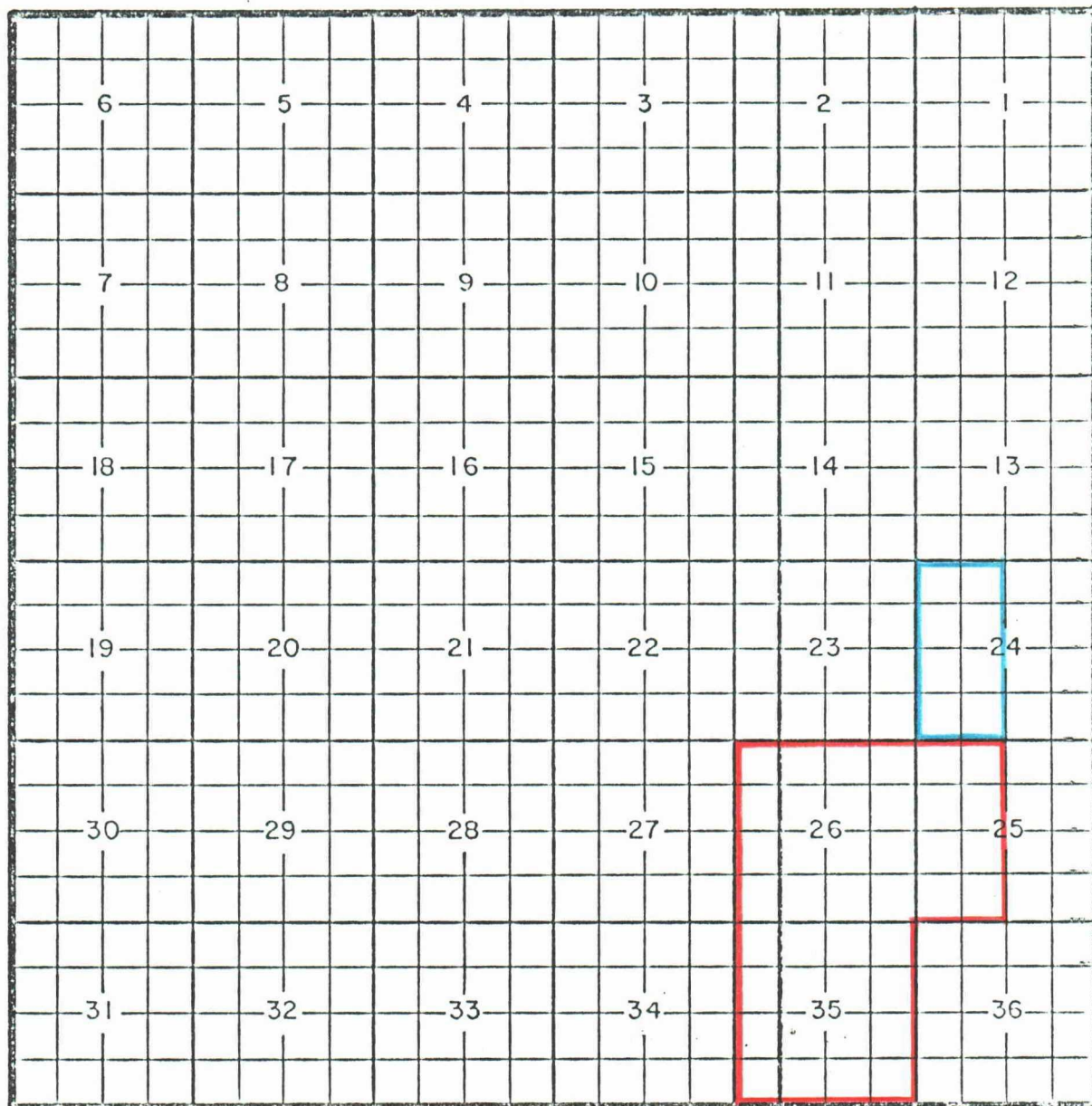
Pool boundary outlined in red.

Proposed extension outlined in blue.

Sec. 32: All

COUNTY Eddy POOL Otis-Morrow Gas Pool

TOWNSHIP 22S RANGE 27E NMPM



PURPOSE: One completed gas well capable of producing.

OPERATOR	LEASE	#-UT.	S-T-R	COMP.	FORMATION	TOP
Santa Fe Energy Op. Part, LP	Johnson	1-E	24-22-27	7/23/86	Morrow	11,653'

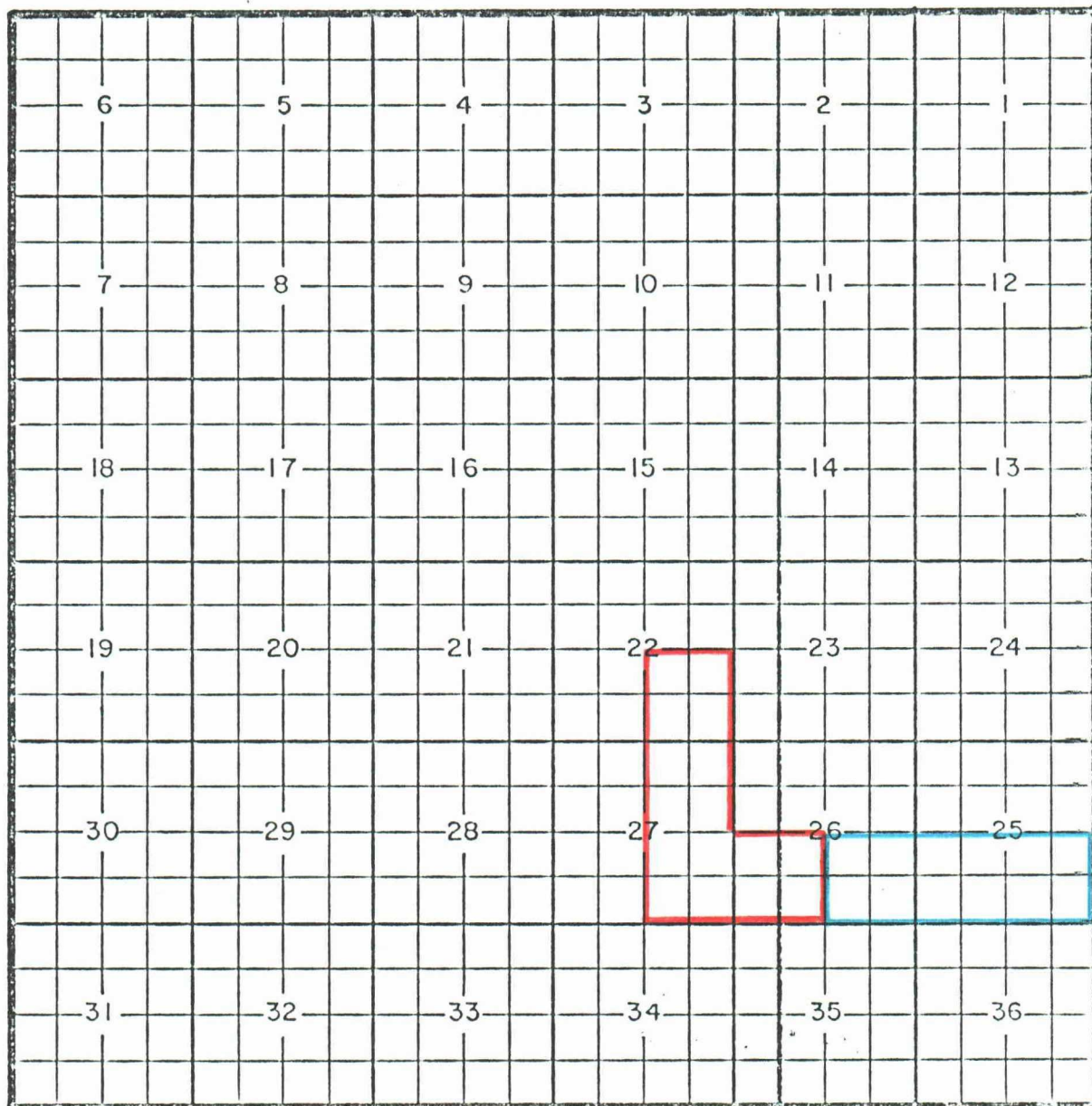
Pool boundary outlined in red.

Proposed extension outlined in blue.

Sec. 24: W/2

COUNTY Eddy POOL East Ross Draw-Delaware

TOWNSHIP 26 S RANGE 30 E NMPM



PURPOSE: One completed oil well capable of producing.

OPERATOR	LEASE	#-UT.	S-T-R	COMP.	FORMATION	TOP
Corinne Grace	Grace CG Fed.	1-J	25-26-30	9/6/86	Delaware	6577'

Pool boundary outlined in red.

Proposed extension outlined in blue.

Sec. 26: SE/4

Sec. 25: S/2

COUNTY Eddy

POOL

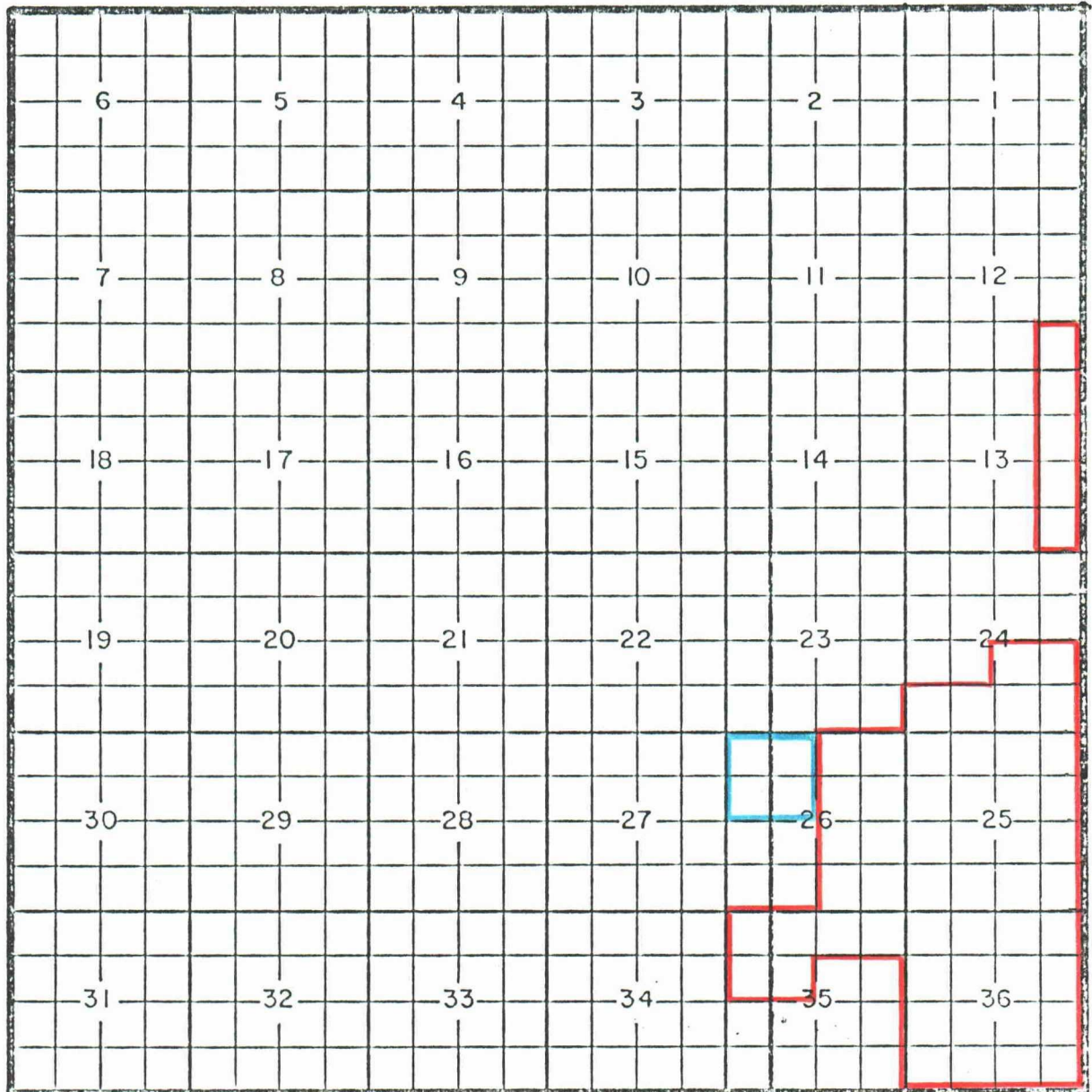
Shugart-Yates-Seven Rivers-Queen-Grayburg Pool

TOWNSHIP 18S

RANGE

30E

NMPM



PURPOSE: One completed oil well capable of producing.

OPERATOR	LEASE	#-UT.	S-T-R	COMP.	FORMATION	TOP
Ray Westall	Featherstone Fed. 2-E	26-18-30	7/16/86	Grayburg	3044'	

Pool boundary outlined in red.

Proposed extension outlined in blue.

Sec. 26: NW/4

COUNTY Eddy

POOL East Shugart-Delaware Pool

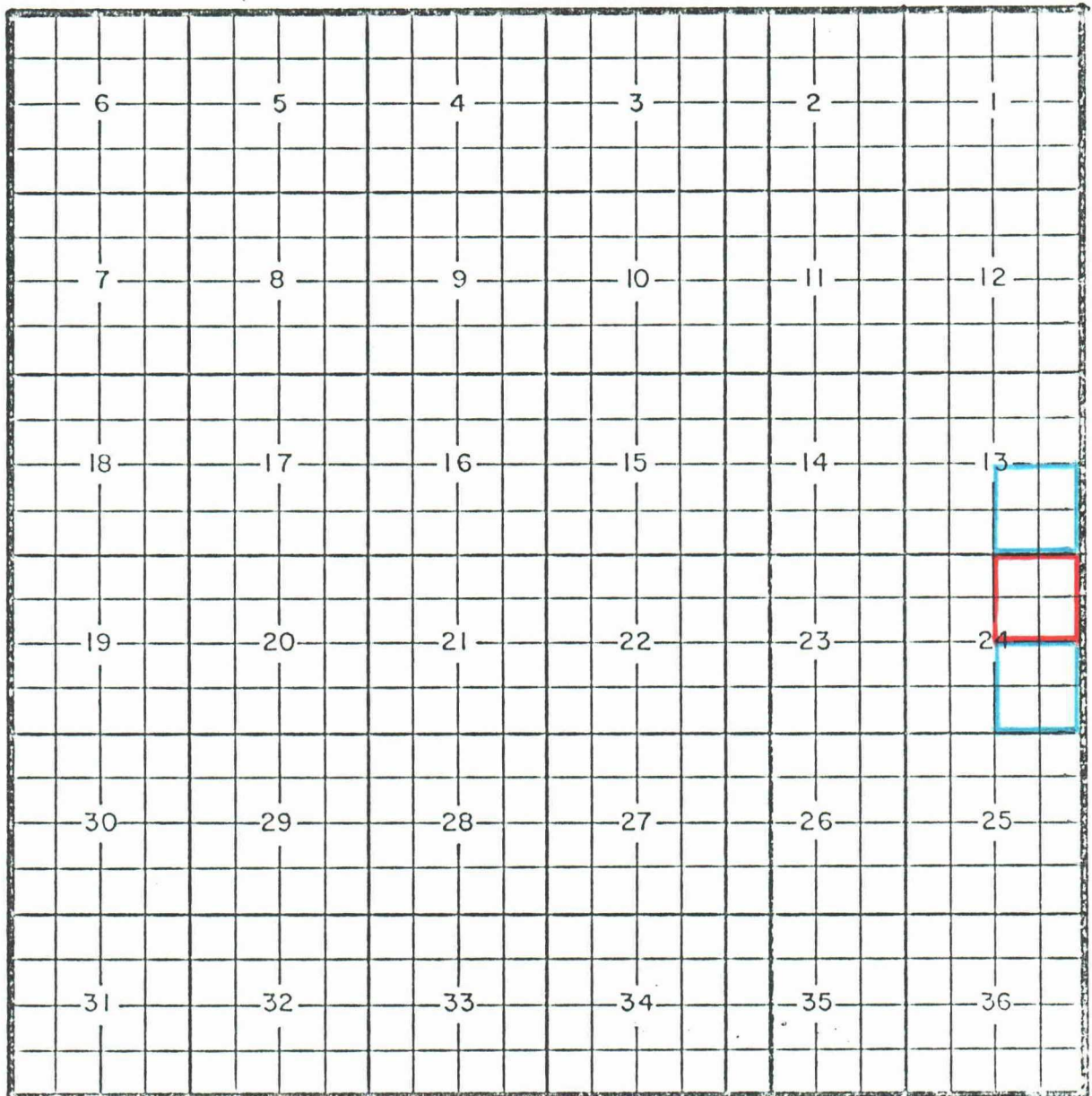
TOWNSHIP

18S

RANGE

31E

NMPM



PURPOSE: One completed oil well capable of producing.

OPERATOR	LEASE	#-UT.	S-T-R	COMP.	FORMATION	TOP
Siete Oil & Gas Corp.	Geronimo Fed.	8-I	24-18-31	9/22/86	Delaware	5042'
Heyco	South Taylor 13 Fed.	1-P	13-18-31	9/10/86	Delaware	5063'

Pool boundary outlined in red.

Proposed extension outlined in blue.

Sec. 13: SE/4

24: SE/4