

[illegible]

~~Handwritten signature~~  
August 15, 1988

RE: Lone Wolf Devonian Area  
Chaves County, NM

Flag-Redfern Oil Co.  
P. O. Box 11050  
Midland, TX 79702

Attn: John O'Brien

Dear Mr. O'Brien:

As I mentioned on the phone, I am preparing to drill two wells at unorthodoxed locations offsetting my new discovery which is located in the SW/4NW/4 of Section 29, Township 7 South, Range 31 East, Chaves County, New Mexico. In addition, for your information, the NMOCC has granted me 160 acre spacing for this Devonian gas field and the NW/4 of Section 29 is dedicated to the discovery well.

These two locations are as follows:

1. An 8800' Devonian test to be located 330' FSL and 660' FWL Section 20, T7S, R31E, Chaves County, NM
2. An 8800' Devonian test to be located 2310' FSL and 1650' FWL Section 29, T7S, R31E, Chaves County, NM

I would like to secure Flag-Redfern's approval on these locations in order to avoid a hearing. If you are agreeable, please return one executed copy of this letter, retaining the other for your files.

Very truly yours,

*Robert N. Enfield*

Robert N. Enfield

RNE/mg

Accepted and agreed to this 26 day of August, 1988

By: *Burn to Greaves*  
Flag-Redfern Oil Company

August 15, 1988

RE: Lone Wolf Devonian Area  
Chaves County, NM

BHP Petroleum Company, Inc.  
6 Desta Street, Suite 3200  
Midland, TX 79705

Attn: Robert Elliott

Dear Robert:

As I mentioned on the phone, I am preparing to drill two wells at unorthodoxed locations offsetting my new discovery which is located in the SW/4NW/4 of Section 29, Township 7 South, Range 31 East, Chaves County, New Mexico. In addition, for your information, the NMOCC has granted me 160 acre spacing for this Devonian gas field and the NW/4 of Section 29 is dedicated to the discovery well.

These two locations are as follows:

1. An 8800' Devonian test to be located 330' FSL and 660' FWL Section 20, T7S, R31E, Chaves County, NM
2. An 8800' Devonian test to be located 2310' FSL and 1650' FWL Section 29, T7S, R31E, Chaves County, NM

I would like to secure BHP's approval on these locations in order to avoid a hearing. If you are agreeable, please return one executed copy of this letter, retaining the other for your files.

Very truly yours,

*Robert N. Enfield*

Robert N. Enfield

RNE/mg

Accepted and agreed to this 24<sup>th</sup> day of August, 1988

By: *R. J. Davis* *RE*  
BHP Petroleum Company, Inc.

**ATTORNEY-IN-FACT**

August 17, 1988

RE: Lone Wolf Devonian Area  
Chaves County, NM

Heyco  
P. O. Box 1933  
Roswell, NM 88201

Attn: George Yates

Dear George:


As I mentioned on the phone, I am preparing to drill two wells at unorthodox locations offsetting my new discovery which is located in the SW/4NW/4 of Section 29, Township 7 South, Range 31 East, Chaves County, New Mexico. In addition, for your information, the NMOCC has granted me 160 acre spacing for this Devonian gas field and the NW/4 of Section 29 is dedicated to the discovery well.

These two locations are as follows:

1. An 8800' Devonian test to be located 330' FSL and 660' FWL Section 20, T7S, R31E, Chaves County, NM
2. An 8800' Devonian test to be located 2310' FSL and 1650' FWL Section 29, T7S, R31E, Chaves County, NM

I would like to secure Heyco's approval on these locations in order to avoid a hearing. If you are agreeable, please return one executed copy of this letter, retaining the other for your files.


Very truly yours,



Robert N. Enfield

RNE/mg

Accepted and agreed to this 23rd day of August, 1988

By:   
Heyco

OIL AND GAS

**RNE**

ROBERT N. ENFIELD · P.O. BOX 2431 · SANTA FE, N.M. 87504-2431 · 505-988-2863

August 16, 1988

RECEIVED

AUG 16 1988

RE: Lone Wolf Devonian Area  
Chaves County, NM

M W J

MWJ Producing Company  
400 W. Illinois, Suite 1100  
Midland, TX 79701

Attn: Scott Bryant

Dear Mr. Bryant:

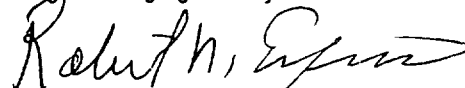
As I mentioned on the phone, I am preparing to drill a well at an unorthodox location offsetting my new discovery which is located in the SW/4NW/4 of Section 29, Township 7 South, Range 31 East, Chaves County, New Mexico. In addition, for your information, the NMOCC has granted me 160 acre spacing for this Devonian gas field and the NW/4 of Section 29 is dedicated to the discovery well.

The location is as follows:

1. An 8800' Devonian test to be located 2310' FSL and 1650' FWL Section 29, T7S, R31E, Chaves County, NM

I would like to secure MWJ's approval on this location in order to avoid a hearing. If you are agreeable, please return one executed copy of this letter, retaining the other for your files.

Very truly yours,



Robert N. Enfield

RNE/mg

Accepted and agreed to this \_\_\_\_\_ day of \_\_\_\_\_, 1988

By: 

MWJ Producing Company

August 16, 1988

RE: Lone Wolf Devonian Area  
Chaves County, NM

Western Reserves Oil Company, Inc.  
Century Plaza  
310 West Wall, Suite 301  
Midland, TX 79701

Attn: R. C. Beveridge

Dear Dick:

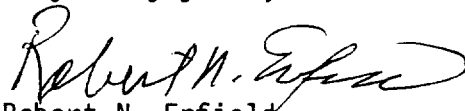
As I mentioned on the phone, I am preparing to drill a well at an unorthodox location offsetting my new discovery which is located in the SW/4NW/4 of Section 29, Township 7 South, Range 31 East, Chaves County, New Mexico. In addition, for your information, the NMOCC has granted me 160 acre spacing for this Devonian gas field and the NW/4 of Section 29 is dedicated to the discovery well.

The location is as follows:

1. An 8800' Devonian test to be located 2310' FSL and 1650' FWL Section 29, T7S, R31E, Chaves County, NM

I would like to secure Western Reserve's approval on this location in order to avoid a hearing. If you are agreeable, please return one executed copy of this letter, retaining the other for your files.

Very truly yours,

  
Robert N. Enfield

RNE/mg

Accepted and agreed to this 17 day of August, 1988

By:   
Western Reserves Oil Company, Inc.



ROBERT N. ENFIELD  
CHAVES COUNTY, NEW MEXICO

CONTOUR HORIZON: TOP OF DEVONIAN  
CONTOUR INTERVAL: 100'  
SCALE: 1" = 1000'  
GEOLOGIST: E.B. NEFF  
DATE: 8-30-88

DEVONIAN GAS  
SAN ANDRES OIL

COMPENSATED NEUTRON/LITHO DENSITY

Field Log

COMPANY: ROBERT N. ENFIELD  
WELL: EAST MC COMBS NO. 1  
FIELD: WILDCAT  
COUNTY: CHAVES  
STATE: NEW MEXICO  
NATION: U.S.A.  
LOCATION: 1650' FHL & 990' FHL  
SEC: 29  
TWP: 7S  
RGE: 31E

PERMANENT DATUM: G.L.  
ELEV. OF PERM. DATUM: 4304.0 F  
LOG MEASURED FROM: K.B.  
14.0 F ABOVE PERM. DATUM  
DRLG. MEASURED FROM: K.B.  
ELEVATIONS-  
KBI 4318.8 F  
DFI 4317.8 F  
GLI 4304.8 F

DATE: 29 FEB 88  
RUN NO: ONE  
API SERIAL NO: 3000521071

DEPTH-DRILLER: 9182.0 F  
DEPTH-LOGGER: 9181.0 F  
TOP LOG INTERVAL: 9176.0 F  
CASING-DRILLER: 3500.0 F  
CASING-LOGGER: 3497.0 F  
CASING: 8 5/8"  
WEIGHT: 24.0000 LB/F  
BIT SIZE: 7 7/8"  
DEPTH: 9182.0 F

