



Amoco Production Company

P. O. Box 4072
Odessa, Texas 79760

Transferred to M.S. 8/19/88

June 30, 1988

*send cc - to Jim Allen
and Perry Sexton
William F. Carr*

File: JLM-855-WF

Re: Application for Non-Standard Location
and Joint Acreage Dedication
South Mattix Unit - Well No. 5
South Mattix Unit - Well No. 15
Lea County, New Mexico

5/31/88 Case 9483

State of New Mexico
Energy and Minerals Department
Oil Conservation Division
P. O. Box 2088
Santa Fe, New Mexico 87504-2088

Attention: Mr. William J. LeMay

Gentlemen:

Amoco Production Company requests administrative approval of a 320 acre non-standard location for our South Mattix Unit Well No. 15. The well is located 660 FNL X 660 FEL, Section 22, T-24-S, R-37-E, Lea County, New Mexico. Joint acreage dedication is also requested for this well and South Mattix Unit Well No. 5 located 1980 FNL X 660 FEL, Section 22, T-24-S, R-37-E, Lea County, New Mexico.

Both wells are recompletions in the newly reclassified Fowler Upper Silurian Gas Pool requiring dedication of 320 acres. The E/2 of Section 22 will be jointly dedicated to both wells. The location of South Mattix Unit Well No. 15 is non-standard since it is not 1980 feet from the end boundary.

File: JLM-855-WF
State of New Mexico

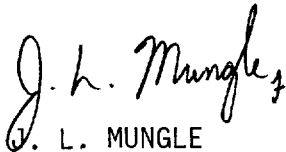
-2-

June 30, 1988

Attached are Forms C-102 showing the wells location and acreage dedication, a copy of the ownership map of the area, a list of offset operators and a copy of certified mail receipts for notification of all offset operators.

If further information is needed, contact Maurice Mitchell at 915/368-2164.

Yours very truly,



J. L. MUNGLE
District Administrative Supervisor

OMM/cw
JUNA/v

Attachments

cc: State of New Mexico W/Attachments
Energy and Minerals Department
Oil Conservation Division
P. O. Box 1980
Hobbs, New Mexico 88240

NEW MEXICO OIL CONSERVATION COMMISSION
WELL LOCATION AND ACREAGE DEDICATION PLAT

Form C-102
Supersedes C-128
Effective 1-1-65

All distances must be from the outer boundaries of the Section.

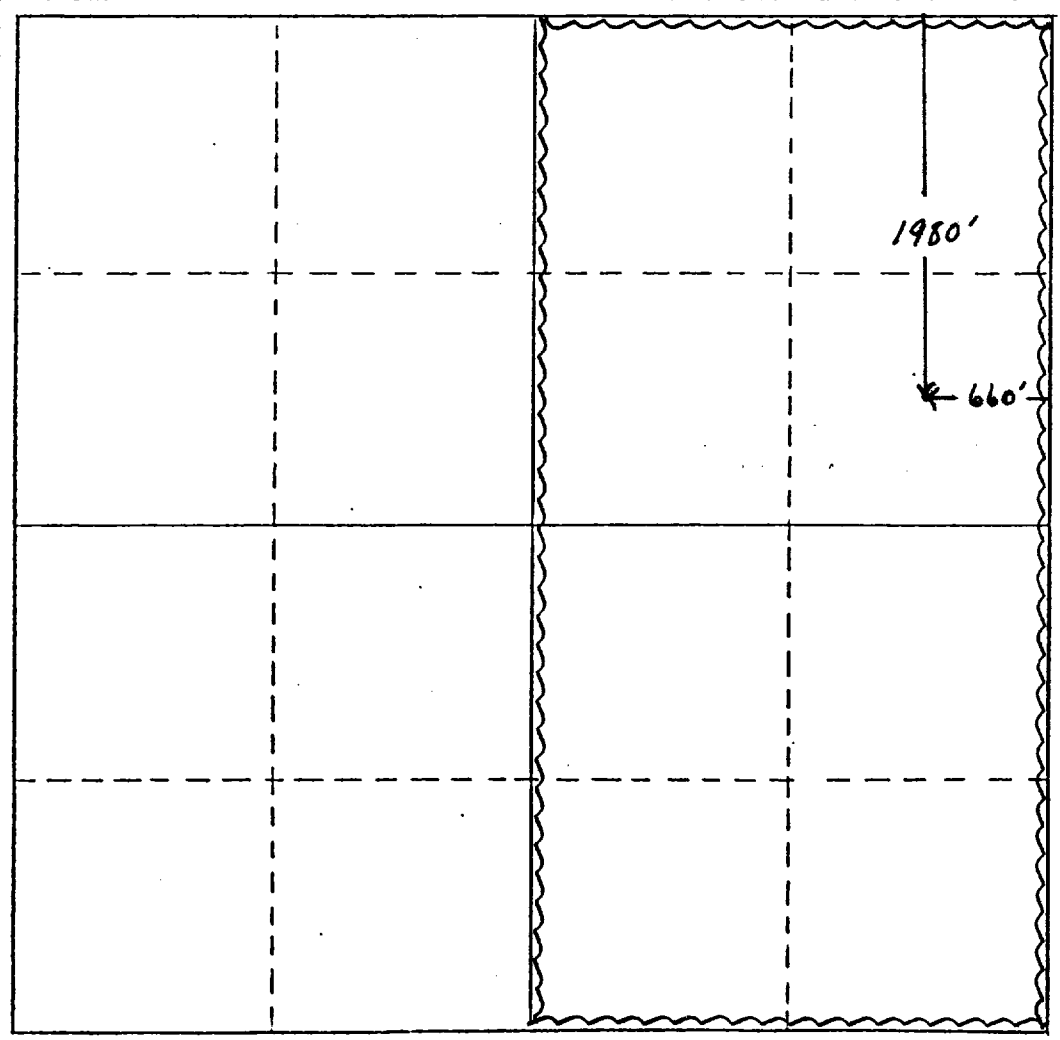
Operator Amoco Production Company		Lease South Mattix Unit			Well No. 5
Unit Letter H	Section 22	Township 24-S	Range 37-E	County Lea	
Actual Footage Location of Well: 1980 feet from the North line and 660 feet from the East line					
Ground Level Elev. 3255	Producing Formation Upper Silurian		Pool Fowler Upper Silurian Gas	Dedicated Acreage 320 Acres	

1. Outline the acreage dedicated to the subject well by colored pencil or hachure marks on the plat below.
2. If more than one lease is dedicated to the well, outline each and identify the ownership thereof (both as to working interest and royalty).
3. If more than one lease of different ownership is dedicated to the well, have the interests of all owners been consolidated by communitization, unitization, force-pooling, etc?

Yes No If answer is "yes," type of consolidation _____

If answer is "no," list the owners and tract descriptions which have actually been consolidated. (Use reverse side of this form if necessary.) _____

No allowable will be assigned to the well until all interests have been consolidated (by communitization, unitization, forced-pooling, or otherwise) or until a non-standard unit, eliminating such interests, has been approved by the Commission.



CERTIFICATION

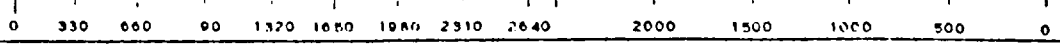
I hereby certify that the information contained herein is true and complete to the best of my knowledge and belief.

Name <i>Maurice Mitchell</i>
Position Sr. Admin. Analyst
Company Amoco Production Company
Date 06-28-88

I hereby certify that the well location shown on this plat was plotted from field notes of actual surveys made by me or under my supervision, and that the same is true and correct to the best of my knowledge and belief.

Date Surveyed
Registered Professional Engineer and/or Land Surveyor

Certificate No.



NEW MEXICO OIL CONSERVATION COMMISSION
WELL LOCATION AND ACREAGE DEDICATION PLAT

Form C-102
Supersedes C-128
Effective 1-1-65

All distances must be from the outer boundaries of the Section.

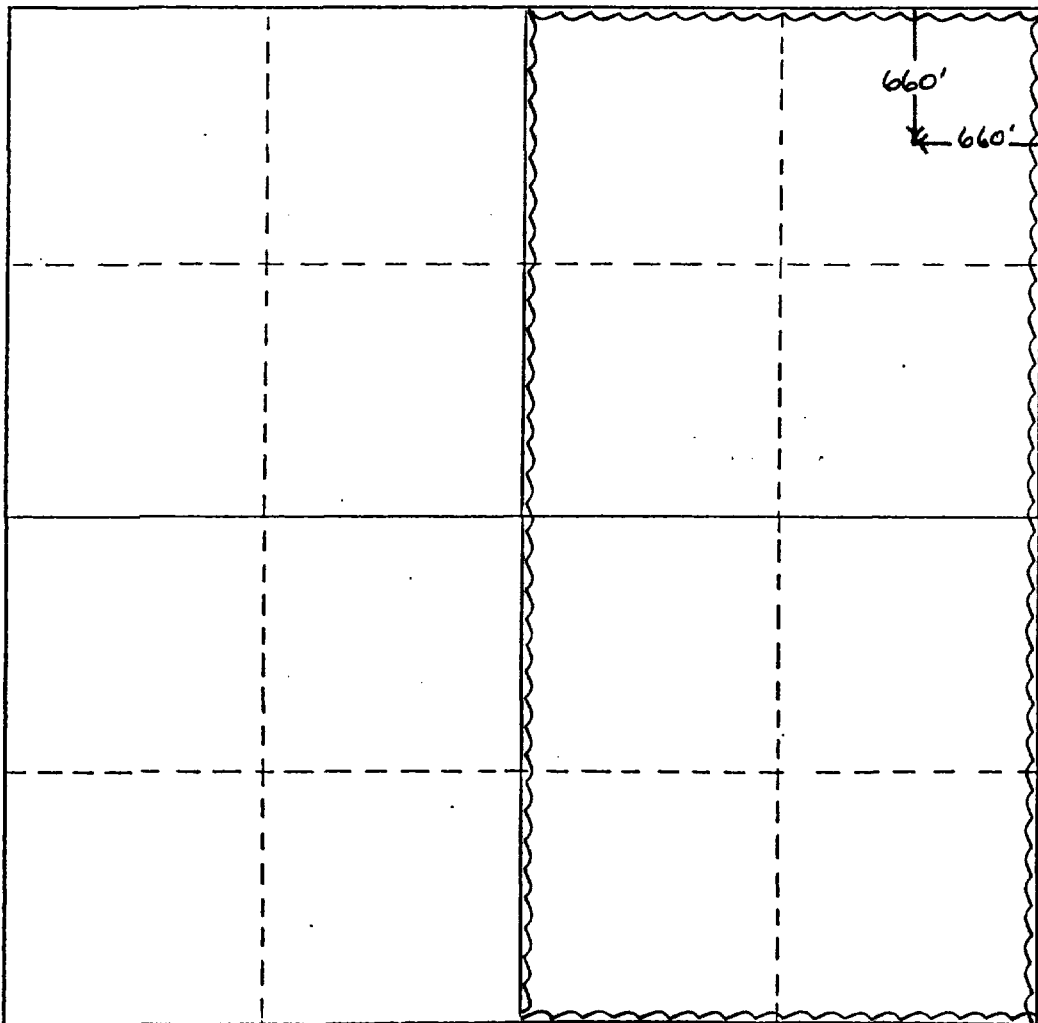
Operator Amoco Production Company		Lease South Mattix Unit		Well No. 15
Unit Letter A	Section 22	Township 24-S	Range 37-E	County Lea
Actual Footage Location of Well: 660 feet from the North line and 660 feet from the East line				
Ground Level Elev. 3243	Producing Formation Upper Silurian	Pool Fowler Upper Silurian Gas	Dedicated Acreage: 320 Acres	

1. Outline the acreage dedicated to the subject well by colored pencil or hachure marks on the plat below.
2. If more than one lease is dedicated to the well, outline each and identify the ownership thereof (both as to working interest and royalty).
3. If more than one lease of different ownership is dedicated to the well, have the interests of all owners been consolidated by communitization, unitization, force-pooling, etc?

Yes No If answer is "yes," type of consolidation _____

If answer is "no," list the owners and tract descriptions which have actually been consolidated. (Use reverse side of this form if necessary.) _____

No allowable will be assigned to the well until all interests have been consolidated (by communitization, unitization, forced-pooling, or otherwise) or until a non-standard unit, eliminating such interests, has been approved by the Commission.



CERTIFICATION

I hereby certify that the information contained herein is true and complete to the best of my knowledge and belief.

Name
Maurice Mitchell

Position
Sr. Admin. Analyst

Company
Amoco Productio Company

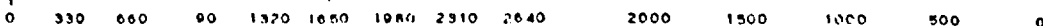
Date
06-28-88

I hereby certify that the well location shown on this plat was plotted from field notes of actual surveys made by me or under my supervision, and that the same is true and correct to the best of my knowledge and belief.

Date Surveyed

Registered Professional Engineer and/or Land Surveyor

Certificate No.



OFFSET OPERATORS

ARCO Oil and Gas Company
P. O. Box 1710
Hobbs, New Mexico 88240

Exxon Company, U.S.A.
P. O. Box 1600
Midland, Texas 79702

Chevron U.S.A., Inc.
P. O. Box 670
Hobbs, New Mexico 88240

OMM/cw
JUNA/p/3

**MYERS LANGLIE
MATTIX UNIT
TEXACO (OPER)**
Rebecca Doorn 1/2 (S)
J.W.E., D.J. Doorn 1/2 (S)

State

Amoco
E. I. 93
34827

Rebecca Doorn 1/2 (S)
J.W.E., D.J. Doorn 1/2 (S)

Enfield
USA 4400
70988
Jan 17 62

Alpha 21
Doorn 1/2 (S)
65366

J.A. Kocher
Doorn 1/2 (S)
10028 HGS

"Buckskin-Fed"
Doorn 1/2 (S)
70880

Hondo O.G.
10 89

**CITATION
O.B.G. (OPER)
LANGLIE
MATTIX
UNIT NO. 1**

U.S. MI
Rebecca Doorn 1/2 (S)
J.W.E., D.J. Doorn 1/2 (S)

DOLLARHIDE
DRINKARD UNIT
SIRGO-COLLIER
INC. (OPER)

U.S. MI
11 U.S. MI
11 U.S. MI

24-37

WOLAND MAP

**LANGLIE JACK
UNIT**
SANTA
FE EXPL.
(OPER)

U.S. MI
11 U.S. MI
11 U.S. MI

**CORTLAND
MYERS
UNIT
SABA ENER
(OPER)**

U.S. MI
11 U.S. MI
11 U.S. MI

**LANGLIE
MATTIX
UNIT**

U.S. MI
11 U.S. MI
11 U.S. MI

**WOOLWORTH
UNIT**

U.S. MI
11 U.S. MI
11 U.S. MI

AMERADA (OPER)

U.S. MI
11 U.S. MI
11 U.S. MI

**W. DOLLARHIDE
ON UNIT
SIRGO-
COLLIER (OPER)**

U.S. MI
11 U.S. MI
11 U.S. MI

**HUMPHREY ON
UNIT**

U.S. MI
11 U.S. MI
11 U.S. MI

**LANGLIE
MATTIX ON
UNIT MOBIL (OPER)**

U.S. MI
11 U.S. MI
11 U.S. MI

**SO. LANGLIE
JAL UNIT
TEXACO (OPER)**

U.S. MI
11 U.S. MI
11 U.S. MI

**STUART LANGLIE
MATTIX UT
GULF (OPER)**

U.S. MI
11 U.S. MI
11 U.S. MI

Tenneco
HBP
0569

U.S. MI
11 U.S. MI
11 U.S. MI

Tenneco
HBP
0569

U.S. MI
11 U.S. MI
11 U.S. MI

Tenneco
HBP
0569

U.S. MI
11 U.S. MI
11 U.S. MI

Tenneco
HBP
0569

U.S. MI
11 U.S. MI
11 U.S. MI

Tenneco
HBP
0569

U.S. MI
11 U.S. MI
11 U.S. MI

Tenneco
HBP
0569

U.S. MI
11 U.S. MI
11 U.S. MI

Tenneco
HBP
0569

U.S. MI
11 U.S. MI
11 U.S. MI

Tenneco
HBP
0569

U.S. MI
11 U.S. MI
11 U.S. MI

Mrs. B. Will
Jensen, MI
Blocker Bros. F.


Earnes
A. E. Hair (S)

P 119 335 909
RECEIPT FOR CERTIFIED MAIL
 NO INSURANCE COVERAGE PROVIDED
 NOT FOR INTERNATIONAL MAIL
 (See Reverse)

PS Form 3800, Feb. 1982 ★ U.S.G.P.O. 1984-446-014

Sent to	Exxon Company, USA	
Street and No.	P.O. Box 1600	
P.O. State and ZIP Code	MIDLAND, Texas 79702	
Postage	\$	1.65
Certified Fee		.85
Special Delivery Fee		
Restricted Delivery Fee		
Return Receipt Showing to whom and Date Delivered		.90
Return receipt showing to whom, Date, and Address of Delivery		
TOTAL Postage and Fees	\$	2.70
Postmark or Date		

CERTIFIED
 P 119 335 909
MAIL



Amoco Production Company
 P.O. Box 4072
 Odessa, Texas 79760



EXXON COMPANY USA
 P O BOX 1600
 MIDLAND TX 79702

First Class Mail
 Form 1042 6-77

P 119 335 91D

RECEIPT FOR CERTIFIED MAIL

NO INSURANCE COVERAGE PROVIDED
NOT FOR INTERNATIONAL MAIL

(See Reverse)

PS Form 3800, Feb. 1982


* U.S.G.P.O. 1984-446-014

Sent to	CHEVRON U.S.A., Inc
Street and P.O. Box	P.O. Box 670
P.O. State and ZIP Code	HOBBS, N.M. 88240
Postage	\$ 1.65
Certified Fee	.85
Special Delivery Fee	
Restricted Delivery Fee	
Return Receipt Showing to whom and Date Delivered	.90
Return receipt showing to whom, Date, and Address of Delivery	
TOTAL Postage and Fees	\$ 2.40
Postmark or Date	

CERTIFIED

P 119 335 91D

MAIL



Amoco Production Company

P.O. Box 4072
Odessa, Texas 79760



CHEVRON USA INC
P O BOX 670
HOBBS 88240

First Class Mail

Form 1042 6-77

P 119 335 908

RECEIPT FOR CERTIFIED MAIL

NO INSURANCE COVERAGE PROVIDED
NOT FOR INTERNATIONAL MAIL

(See Reverse)

PS Form 3800, Feb. 1982

* U.S.G.P.O. 1984-448-014

Street and No.	SM to ARCO OIL AND GAS
P.O. Box and ZIP Code	P.O. Box 1710 HOBBS, NM. 88240
Postage	\$.65
Certified Fee	.85
Special Delivery Fee	
Restricted Delivery Fee	
Return Receipt Showing to whom and Date Delivered	.90
Return receipt showing to whom, Date, and Address of Delivery	
TOTAL Postage and Fees	\$ 2.40
Postmark or Date	

CERTIFIED


P 119 335 908

MAIL



Amoco Production Company

P.O. Box 4072
Odessa, Texas 79760



ARCO OIL AND GAS COMPANY
P O BOX 1710
HOBBS NM 88240

First Class Mail

Form 1042 6-77



(915) 367-3800

Amoco Production Company

Post Office Box 4072
Odessa, Texas 79760

H.R. Lewis Jr.
District Manager

RECEIVED
AUG 19 1988
DIVISION

June 28, 1988

File: JLM-844-WF

Re: Offset Operators Approval of
Non-Standard ~~Unit~~ *Location*
South Mattix Unit Well No. 15
Fowler Upper Silurian Gas Pool
660 FNL X 660 FEL
Section 22, T-24-S, R-37-E
Lea County, New Mexico

Chevron U.S.A., Inc.
P. O. Box 670
Hobbs, New Mexico 88240

Gentlemen:

Amoco Production Company hereby notifies you that we have applied for Administrative Approval of a Non-Standard location from the New Mexico Oil Conservation Division for the South Mattix Unit Well No. 15.

The subject well has been recompleted in the newly reclassified Fowler Upper Silurian Gas Pool.

If you have no objections to the non-standard location, please sign below and forward one copy to the NMOCD in Santa Fe, one copy to the NMOCD in Hobbs, one copy to this office, and retain one copy for your records. Addressed stamped envelopes have been provided for your convenience.

Yours very truly,

H. R. Lewis Jr.

OMM/cw
JUNA/q

Attachments

APPROVAL

Company: Chevron U.S.A.

By: Alan W. Bohling

Date: Aug 14, 88