

OFFSET OWNERSHIP

TRACT 1

Yates Petroleum Corporation

TRACT 2

Yates Petroleum Corporation

TRACT 3

Yates Petroleum Corporation

TRACT 4

Yates Petroleum Corporation

TRACT 5

Yates Petroleum Corporation

TRACT 6

- 1) Nancy P. Tonkin
- 2) Arco Oil and Gas
- 3) Yates Petroleum Corporation
- 4) John Ernest Hall
- 5) Allen M. Tonkin, Jr.

Tract 7

- 1) Arco Oil & Gas
- 2) Yates Petroleum Corporation

TRACT 8

- 1) Nancy P. Tonkin
- 2) Yates Petroleum Corporation
- 3) John Ernest Hall
- 4) Allen M. Tonkin, Jr.
- 5) Horace F. McKay, Jr. and
Elmyra K. McKay Trust

TRACT 9

Harvey E. Yates Company

BEFORE EXAMINER CATANACH	
OIL CONSERVATION DIVISION	
<i>Newbourne</i>	EXHIBIT NO. <i>2B</i>
CASE NO. <i>9862</i>	

MEWBOURNE OIL COMPANY

500 W. TEXAS, SUITE 1020
MIDLAND, TEXAS 79701

915/682-3715

January 9, 1990

Certified Mail

Yates Petroleum Corporation
105 So. 4th Street
Artesia, New Mexico 88210

BEFORE EXAMINER CATANACH	
OIL CONSERVATION DIVISION	
<i>Mewbourne</i>	EXHIBIT NO. <u>3</u>
CASE NO.	<u>9862</u>

Re: Application for Unorthodox
Location Drilling Permit
West Atoka Morrow Pool
Gin #1 Well
W/2 of Section 9, T18S, R26E,
Eddy County, New Mexico

Gentlemen:

Mewbourne proposes to drill a well at a point located 990 feet from the south line and 660 feet from the west line of the above described Section 9 to an approximate depth of 9,100 feet and to test all formations from the surface through the base of the Morrow formation. The W/2 of the above described Section 9 is to be dedicated to the test well.

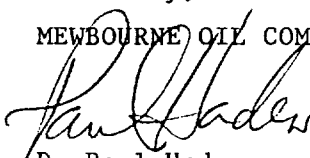
Mewbourne seeks an exception to the well location requirements of Division Rule 104 and has applied, pursuant to Division Rule 104 (F)(II) for approval of an unorthodox gas well location as described above to test the Morrow formation. Further, Mewbourne seeks approval from the New Mexico Oil Conservation Division (NMOCD) to remove the captioned land from the Atoka-Pennsylvanian (prorated) Gas Pool (which the captioned land is currently dedicated to) and place said land in the West Atoka-Morrow Gas Pool. To accomplish this the NMOCD requires notice and hearing.

Mewbourne wishes to drill the Gin #1 well at the proposed location as it will afford us the opportunity to produce our just and equitable share of oil and gas underlying our leases. We are also convinced that the distance from the proposed well location to other producing wells in the immediate area is sufficient to insure no harmful effect on other producers.

If you have no objection to the above location or of us dedicating the captioned land to the West Atoka-Morrow Gas Pool, please date and sign the attached Waivers of Objection and return two (2) copies to me in the enclosed self-addressed envelope. Should you have any questions regarding the above or want to discuss this matter further, please call. Your prompt and favorable response will be sincerely appreciated.

Sincerely,

MEWBOURNE OIL COMPANY



D. Paul Haden
Landman

MEWBOURNE OIL COMPANY

500 W. TEXAS, SUITE 1020

MIDLAND, TEXAS 79701

915/682-3715

January 9, 1990

Mr. Michael Stogner
New Mexico Oil Conservation Division
P.O. Box 2088
Santa Fe, New Mexico 87501

RE: Application for Unorthodox
Location Drilling Permit
Gin #1 Well
W/2 of Section 9, T18S, R26E,
Eddy County, New Mexico


Gentlemen:

Yates Petroleum Corporation, as an offset operator or offset
unleased mineral owner, has been advised of Mewbourne Oil Company's
intent to drill the above referenced well at a location 990' FSL and
660' FWL of Section 9, T18S, R26E, Eddy County, New Mexico with the
captioned land being dedicated to the West Atoka-Morrow Gas Pool.

This letter is to advise that Yates Petroleum Corporation has no
objection to the granting of a permit to drill at this location nor
does Yates Petroleum Corporation object to placing the captioned land
in the West Atoka-Morrow Gas Pool and hereby waives objection and
notice of hearing on this application.

Sincerely,

MEWBOURNE OIL COMPANY


D. Paul Haden
Landman

BY: _____

Title: _____

Date: _____

MEWBOURNE OIL COMPANY

500 W. TEXAS, SUITE 1020

MIDLAND, TEXAS 79701

915 / 682-3715

January 9 1990

Certified Mail

Harvey E. Yates Company
P.O. Box 1933
Roswell, New Mexico 88201

Re: Application for Unorthodox
Location Drilling Permit
West Atoka-Morrow Pool
Gin #1 Well
W/2 of Section 9, T18S, R26E,
Eddy County, New Mexico

Gentlemen:

Mewbourne proposes to drill a well at a point located 990 feet from the south line and 660 feet from the west line of the above described Section 9 to an approximate depth of 9,100 feet and to test all formations from the surface through the base of the Morrow formation. The W/2 of the above described Section 9 is to be dedicated to the test well.


Mewbourne seeks an exception to the well location requirements of Division Rule 104 and has applied, pursuant to Division Rule 104 (F)(II) for approval of an unorthodox gas well location as described above to test the Morrow formation. Further, Mewbourne seeks approval from the New Mexico Oil Conservation Division (NMOCD) to remove the captioned land from the Atoka-Pennsylvanian (prorated) Gas Pool (which the captioned land is currently dedicated to) and place said land in the West Atoka-Morrow Gas Pool. To accomplish this the NMOCD requires notice and hearing.

Mewbourne wishes to drill the Gin #1 well at the proposed location as it will afford us the opportunity to produce our just and equitable share of oil and gas underlying our leases. We are also convinced that the distance from the proposed well location to other producing wells in the immediate area is sufficient to insure no harmful effect on other producers.

If you have no objection to the above location or of us dedicating the captioned land to the West Atoka-Morrow Gas Pool, please date and sign the attached Waivers of Objection and return two (2) copies to me in the enclosed self-addressed envelope. Should you have any questions regarding the above or want to discuss this matter further, please call. Your prompt and favorable response will be sincerely appreciated.

Sincerely,

MEWBOURNE OIL COMPANY


D. Paul Haden
Landman

MEWBOURNE OIL COMPANY

500 W. TEXAS, SUITE 1020

MIDLAND, TEXAS 79701

915/682-3715

January 9, 1990

Mr. Michael Stogner
New Mexico Oil Conservation Division
P.O. Box 2088
Santa Fe, New Mexico 87501

RE: Application for Unorthodox
Location Drilling Permit
Gin #1 Well
W/2 of Section 9, T18S, R26E,
Eddy County, New Mexico


Gentlemen:

Harvey E. Yates Company, as an offset operator or offset unleased mineral owner, has been advised of Mewbourne Oil Company's intent to drill the above referenced well at a location 990' FSL and 660' FWL of Section 9, T18S, R26E, Eddy County, New Mexico with the captioned land being dedicated to the West Atoka-Morrow Gas Pool.

This letter is to advise that Harvey E. Yates Company has no objection to the granting of a permit to drill at this location nor does Harvey E. Yates Company object to placing the captioned land in the West Atoka-Morrow Gas Pool and hereby waives objection and notice of hearing on this application.

Sincerely,

MEWBOURNE OIL COMPANY


D. Paul Haden
Landman

BY: _____

Title: _____

Date: _____

MEWBOURNE OIL COMPANY

500 W. TEXAS, SUITE 1020
MIDLAND, TEXAS 79701

915/682-3715

January 9, 1990

Certified Mail

Arco Oil and Gas Company
P.O. Box 1610
Midland, Texas 79702

Re: Application for Unorthodox
Location Drilling Permit
West Atoka-Morrow Pool
Gin #1 Well
W/2 of Section 9, T18S, R26E,
Eddy County, New Mexico

Gentlemen:

Mewbourne proposes to drill a well at a point located 990 feet from the south line and 660 feet from the west line of the above described Section 9 to an approximate depth of 9,100 feet and to test all formations from the surface through the base of the Morrow formation. The W/2 of the above described Section 9 is to be dedicated to the test well.

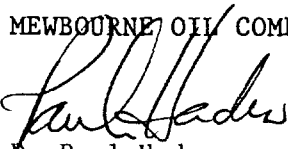
Mewbourne seeks an exception to the well location requirements of Division Rule 104 and has applied, pursuant to Division Rule 104 (F)(II) for approval of an unorthodox gas well location as described above to test the Morrow formation. Further, Mewbourne seeks approval from the New Mexico Oil Conservation Division (NMOCD) to remove the captioned land from the Atoka-Pennsylvanian (prorated) Gas Pool (which the captioned land is currently dedicated to) and place said land in the West Atoka-Morrow Gas Pool. To accomplish this the NMOCD requires notice and hearing.

Mewbourne wishes to drill the Gin #1 well at the proposed location as it will afford us the opportunity to produce our just and equitable share of oil and gas underlying our leases. We are also convinced that the distance from the proposed well location to other producing wells in the immediate area is sufficient to insure no harmful effect on other producers.

If you have no objection to the above location or of us dedicating the captioned land to the West Atoka-Morrow Gas Pool, please date and sign the attached Waivers of Objection and return two (2) copies to me in the enclosed self-addressed envelope. Should you have any questions regarding the above or want to discuss this matter further, please call. Your prompt and favorable response will be sincerely appreciated.

Sincerely,

MEWBOURNE OIL COMPANY


D. Paul Haden
Landman

DPH/sm

MEWBOURNE OIL COMPANY

500 W. TEXAS, SUITE 1020

MIDLAND, TEXAS 79701

915/682-3715

January 9, 1990

Mr. Michael Stogner
New Mexico Oil Conservation Division
P.O. Box 2088
Santa Fe, New Mexico 87501

RE: Application for Unorthodox
Location Drilling Permit
Gin #1 Well
W/2 of Section 9, T18S, R26E,
Eddy County, New Mexico


Gentlemen:

Arco Oil and Gas Company, as an offset operator or offset un-leased mineral owner, has been advised of Mewbourne Oil Company's intent to drill the above referenced well at a location 990' FSL and 660' FWL of Section 9, T18S, R26E, Eddy County, New Mexico with the captioned land being dedicated to the West Atoka-Morrow Gas Pool.

This letter is to advise that Arco Oil and Gas Company has no objection to the granting of a permit to drill at this location nor does Arco Oil and Gas Company object to placing the captioned land in the West Atoka-Morrow Gas Pool and hereby waives objection and notice of hearing on this application.

Sincerely,

MEWBOURNE OIL COMPANY


D. Paul Haden
Landman

BY: _____

Title: _____

Date: _____

MEWBOURNE OIL COMPANY

500 W. TEXAS, SUITE 1020

MIDLAND, TEXAS 79701

915/682-3715

January 9, 1990

Certified Mail

Nancy P. Tonkin
1524 Park Avenue SW
Albuquerque, New Mexico 87104

Re: Application for Unorthodox
Location Drilling Permit
West Atoka-Morrow Pool
Gin #1 Well
W/2 of Section 9, T18S, R26E,
Eddy County, New Mexico

Gentlemen:

Mewbourne proposes to drill a well at a point located 990 feet from the south line and 660 feet from the west line of the above described Section 9 to an approximate depth of 9,100 feet and to test all formations from the surface through the base of the Morrow formation. The W/2 of the above described Section 9 is to be dedicated to the test well.

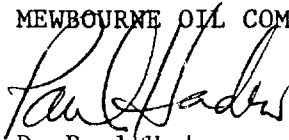
Mewbourne seeks an exception to the well location requirements of Division Rule 104 and has applied, pursuant to Division Rule 104 (F)(II) for approval of an unorthodox gas well location as described above to test the Morrow formation. Further, Mewbourne seeks approval from the New Mexico Oil Conservation Division (NMOCD) to remove the captioned land from the Atoka-Pennsylvanian (prorated) Gas Pool (which the captioned land is currently dedicated to) and place said land in the West Atoka-Morrow Gas Pool. To accomplish this the NMOCD requires notice and hearing.

Mewbourne wishes to drill the Gin #1 well at the proposed location as it will afford us the opportunity to produce our just and equitable share of oil and gas underlying our leases. We are also convinced that the distance from the proposed well location to other producing wells in the immediate area is sufficient to insure no harmful effect on other producers.

If you have no objection to the above location or of us dedicating the captioned land to the West Atoka-Morrow Gas Pool, please date and sign the attached Waivers of Objection and return two (2) copies to me in the enclosed self-addressed envelope. Should you have any questions regarding the above or want to discuss this matter further, please call. Your prompt and favorable response will be sincerely appreciated.

Sincerely,

MEWBOURNE OIL COMPANY



D. Paul Haden
Landman

MEWBOURNE OIL COMPANY

500 W. TEXAS, SUITE 1020

MIDLAND, TEXAS 79701

915/682-3715

January 9, 1990

Mr. Michael Stogner
New Mexico Oil Conservation Division
P.O. Box 2088
Santa Fe, New Mexico 87501

RE: Application for Unorthodox
Location Drilling Permit
Gin #1 Well
W/2 of Section 9, T18S, R26E,
Eddy County, New Mexico


Gentlemen:

Nancy P. Tonkin, as an offset operator or offset unleased mineral owner, has been advised of Mewbourne Oil Company's intent to drill the above referenced well at a location 990' FSL and 660' FWL of Section 9, T18S, R26E, Eddy County, New Mexico with the captioned land being dedicated to the West Atoka-Morrow Gas Pool.

This letter is to advise that Nancy P. Tonkin has no objection to the granting of a permit to drill at this location nor does Nancy P. Tonkin object to placing the captioned land in the West Atoka-Morrow Gas Pool and hereby waives objection and notice of hearing on this application.

Sincerely,

MEWBOURNE OIL COMPANY



D. Paul Haden
Landman

BY: _____

Title: _____

Date: _____

MEWBOURNE OIL COMPANY

500 W. TEXAS, SUITE 1020

MIDLAND, TEXAS 79701

915 / 682-3715

January 9, 1990

Certified Mail

John Ernest Hall
c/o J.E. Hall
2200 Lester Drive NE
Albuquerque, New Mexico 87103

Re: Application for Unorthodox
Location Drilling Permit
West Atoka-Morrow Pool
Gin #1 Well
W/2 of Section 9, T18S, R26E,
Eddy County, New Mexico

Gentlemen:

Mewbourne proposes to drill a well at a point located 990 feet from the south line and 660 feet from the west line of the above described Section 9 to an approximate depth of 9,100 feet and to test all formations from the surface through the base of the Morrow formation. The W/2 of the above described Section 9 is to be dedicated to the test well.

Mewbourne seeks an exception to the well location requirements of Division Rule 104 and has applied, pursuant to Division Rule 104 (F)(II) for approval of an unorthodox gas well location as described above to test the Morrow formation. Further, Mewbourne seeks approval from the New Mexico Oil Conservation Division (NMOCD) to remove the captioned land from the Atoka-Pennsylvanian (prorated) Gas Pool (which the captioned land is currently dedicated to) and place said land in the West Atoka-Morrow Gas Pool. To accomplish this the NMOCD requires notice and hearing.

Mewbourne wishes to drill the Gin #1 well at the proposed location as it will afford us the opportunity to produce our just and equitable share of oil and gas underlying our leases. We are also convinced that the distance from the proposed well location to other producing wells in the immediate area is sufficient to insure no harmful effect on other producers.

If you have no objection to the above location or of us dedicating the captioned land to the West Atoka-Morrow Gas Pool, please date and sign the attached Waivers of Objection and return two (2) copies to me in the enclosed self-addressed envelope. Should you have any questions regarding the above or want to discuss this matter further, please call. Your prompt and favorable response will be sincerely appreciated.

Sincerely,

MEWBOURNE OIL COMPANY



D. Paul Haden
Landman

MEWBOURNE OIL COMPANY

500 W. TEXAS, SUITE 1020

MIDLAND, TEXAS 79701

915 / 682-3715

January 9, 1990

Mr. Michael Stogner
New Mexico Oil Conservation Division
P.O. Box 2088
Santa Fe, New Mexico 87501

RE: Application for Unorthodox
Location Drilling Permit
Gin #1 Well
W/2 of Section 9, T18S, R26E,
Eddy County, New Mexico

Gentlemen:

John Ernest Hall, as an offset operator or offset unleased mineral owner, has been advised of Mewbourne Oil Company's intent to drill the above referenced well at a location 990' FSL and 660' FWL of Section 9, T18S, R26E, Eddy County, New Mexico with the captioned land being dedicated to the West Atoka-Morrow Gas Pool.

This letter is to advise that John Ernest Hall has no objection to the granting of a permit to drill at this location nor does John Ernest Hall object to placing the captioned land in the West Atoka-Morrow Gas Pool and hereby waives objection and notice of hearing on this application.

Sincerely,

MEWBOURNE OIL COMPANY



D. Paul Haden
Landman

BY: _____

Title: _____

Date: _____

MEWBOURNE OIL COMPANY

500 W. TEXAS, SUITE 1020

MIDLAND, TEXAS 79701

915/682-3715

January 9, 1990

Certified Mail

Allen M. Tonkin, Jr.
c/o Nancy Tonkin
1524 Park Avenue SW
Albuquerque, New Mexico 87104

Re: Application for Unorthodox
Location Drilling Permit
West Atoka-Morrow Pool
Gin #1 Well
W/2 of Section 9, T18S, R26E,
Eddy County, New Mexico

Gentlemen:

Mewbourne proposes to drill a well at a point located 990 feet from the south line and 660 feet from the west line of the above described Section 9 to an approximate depth of 9,100 feet and to test all formations from the surface through the base of the Morrow formation. The W/2 of the above described Section 9 is to be dedicated to the test well.

Mewbourne seeks an exception to the well location requirements of Division Rule 104 and has applied, pursuant to Division Rule 104 (F)(II) for approval of an unorthodox gas well location as described above to test the Morrow formation. Further, Mewbourne seeks approval from the New Mexico Oil Conservation Division (NMOCD) to remove the captioned land from the Atoka-Pennsylvanian (prorated) Gas Pool (which the captioned land is currently dedicated to) and place said land in the West Atoka-Morrow Gas Pool. To accomplish this the NMOCD requires notice and hearing.

Mewbourne wishes to drill the Gin #1 well at the proposed location as it will afford us the opportunity to produce our just and equitable share of oil and gas underlying our leases. We are also convinced that the distance from the proposed well location to other producing wells in the immediate area is sufficient to insure no harmful effect on other producers.

If you have no objection to the above location or of us dedicating the captioned land to the West Atoka-Morrow Gas Pool, please date and sign the attached Waivers of Objection and return two (2) copies to me in the enclosed self-addressed envelope. Should you have any questions regarding the above or want to discuss this matter further, please call. Your prompt and favorable response will be sincerely appreciated.

Sincerely,

MEWBOURNE OIL COMPANY



D. Paul Haden
Landman

MEWBOURNE OIL COMPANY

500 W. TEXAS, SUITE 1020

MIDLAND, TEXAS 79701

915 / 682-3715

January 9, 1990

Mr. Michael Stogner
New Mexico Oil Conservation Division
P.O. Box 2088
Santa Fe, New Mexico 87501

RE: Application for Unorthodox
Location Drilling Permit
Gin #1 Well
W/2 of Section 9, T18S, R26E,
Eddy County, New Mexico


Gentlemen:

Allen M. Tonkin, Jr. as an offset operator or offset unleased mineral owner, has been advised of Mewbourne Oil Company's intent to drill the above referenced well at a location 990' FSL and 660' FWL of Section 9, T18S, R26E, Eddy County, New Mexico with the captioned land being dedicated to the West Atoka-Morrow Gas Pool.

This letter is to advise that Allen M. Tonkin, Jr. has no objection to the granting of a permit to drill at this location nor does Allen M. Tonkin, Jr. object to placing the captioned land in the West Atoka-Morrow Gas Pool and hereby waives objection and notice of hearing on this application.

Sincerely,

MEWBOURNE OIL COMPANY



Paul Haden
Landman

BY: _____

Title: _____

Date: _____

MEWBOURNE OIL COMPANY

500 W. TEXAS, SUITE 1020
MIDLAND, TEXAS 79701

915/682-3715

January 9, 1990

Certified Mail

Horace F. McKay, Jr. and
Elmyra K. McKay Trust
P.O. Box 14738
Albuquerque, New Mexico 87191

Re: Application for Unorthodox
Location Drilling Permit
West Atoka-Morrow Pool
Gin #1 Well
W/2 of Section 9, T18S, R26E,
Eddy County, New Mexico

Gentlemen:

Mewbourne proposes to drill a well at a point located 990 feet from the south line and 660 feet from the west line of the above described Section 9 to an approximate depth of 9,100 feet and to test all formations from the surface through the base of the Morrow formation. The W/2 of the above described Section 9 is to be dedicated to the test well.


Mewbourne seeks an exception to the well location requirements of Division Rule 104 and has applied, pursuant to Division Rule 104 (F)(II) for approval of an unorthodox gas well location as described above to test the Morrow formation. Further, Mewbourne seeks approval from the New Mexico Oil Conservation Division (NMOCD) to remove the captioned land from the Atoka-Pennsylvanian (prorated) Gas Pool (which the captioned land is currently dedicated to) and place said land in the West Atoka-Morrow Gas Pool. To accomplish this the NMOCD requires notice and hearing.

Mewbourne wishes to drill the Gin #1 well at the proposed location as it will afford us the opportunity to produce our just and equitable share of oil and gas underlying our leases. We are also convinced that the distance from the proposed well location to other producing wells in the immediate area is sufficient to insure no harmful effect on other producers.

If you have no objection to the above location or of us dedicating the captioned land to the West Atoka-Morrow Gas Pool, please date and sign the attached Waivers of Objection and return two (2) copies to me in the enclosed self-addressed envelope. Should you have any questions regarding the above or want to discuss this matter further, please call. Your prompt and favorable response will be sincerely appreciated.

Sincerely,

MEWBOURNE OIL COMPANY


D. Paul Haden
Landman

MEWBOURNE OIL COMPANY

500 W. TEXAS, SUITE 1020

MIDLAND, TEXAS 79701

915 / 682-3715

January 9, 1990

Mr. Michael Stogner
New Mexico Oil Conservation Division
P.O. Box 2088
Santa Fe, New Mexico 87501

RE: Application for Unorthodox
Location Drilling Permit
Gin #1 Well
W/2 of Section 9, T18S, R26E,
Eddy County, New Mexico


Gentlemen:

Horace F. McKay, Jr. and Elmyra K. McKay Trust as an offset operator or offset unleased mineral owner, has been advised of Mewbourne Oil Company's intent to drill the above referenced well at a location 990' FSL and 660' FWL of Section 9, T18S, R26E, Eddy County, New Mexico with the captioned land being dedicated to the West Atoka-Morrow Gas Pool.

This letter is to advise that Horace F. McKay, Jr. and Elmyra K. Trust has no objection to the granting of a permit to drill at this location nor does Horace F. McKay, Jr. and Elmyra K. Trust object to placing the captioned land in the West Atoka-Morrow Gas Pool and hereby waives objection and notice of hearing on this application.

Sincerely,

MEWBOURNE OIL COMPANY


D. Paul Haden
Landman

BY: _____

Title: _____

Date: _____

<p>● SENDER: Complete items 1 and 2 when additional services are desired, and complete 3 and 4.</p> <p>Put your address in the "RETURN TO" Space on the reverse side. Failure to do this will prevent this card from being returned to you. The return receipt fee will provide you the name of the person delivered to and the date of delivery. For additional fees the following services are available. Consult postmaster for fees and check box(es) for additional service(s) requested.</p> <p>1. <input type="checkbox"/> Show to whom delivered, date, and addressee's address. (Extra charge) 2. <input type="checkbox"/> Restricted Delivery (Extra charge)</p>	
<p>3. Article Addressed to:</p> <p>John Ernest Hall c/o J.E. Hall 2200 Lester Drive NE Albuquerque, New Mexico 87103</p>	<p>4. Article Number P 124 762 035</p> <p>Type of Service:</p> <p><input type="checkbox"/> Registered <input type="checkbox"/> Insured <input type="checkbox"/> Certified <input type="checkbox"/> COD <input type="checkbox"/> Express Mail <input type="checkbox"/> Return Receipt for Merchandise</p> <p>Always obtain signature of addressee or agent and DATE DELIVERED.</p>
<p>5. Signature — Address X <i>[Signature]</i></p>	<p>8. Addressee's Address (ONLY if requested and fee paid)</p>
<p>6. Signature — Agent X <i>Tracy Weiser</i></p>	
<p>7. Date of Delivery <i>1-16-97</i></p>	

● **SENDER:** Complete items 1 and 2 when additional services are desired, and complete items 3 and 4.
Put your address in the "RETURN TO" Space on the reverse side. Failure to do this will prevent this card from being returned to you. The return receipt fee will provide you the name of the person delivered to and the date of delivery. For additional fees the following services are available. Consult postmaster for fees and check box(es) for additional service(s) requested.

1. ☐ Show to whom delivered, date, and addressee's address. (Extra charge) 2. ☐ Restricted Delivery (Extra charge)

3. Article Addressed to: Allen M. Tonkin, Jr. c/o Nancy Tonkin 1524 Park Avenue SW Albuquerque, New Mexico 87104	4. Article Number P 124 762 036 Type of Service: <input type="checkbox"/> Registered <input type="checkbox"/> Insured <input type="checkbox"/> Certified <input type="checkbox"/> COD <input type="checkbox"/> Express Mail <input type="checkbox"/> Return Receipt for Merchandise Always obtain signature of addressee or agent and DATE DELIVERED.
5. Signature — Address X <i>Nancy Tonkin</i>	8. Addressee's Address (ONLY if requested and fee paid)
6. Signature — Agent X	
7. Date of Delivery <i>11/13/90</i>	

PS Form 3811, Mar. 1988 * U.S.G.P.O. 1988-212-865 DOMESTIC RETURN RECEIPT

● **SENDER:** Complete items 1 and 2 when additional services are desired, and complete items 3 and 4.
Put your address in the "RETURN TO" Space on the reverse side. Failure to do this will prevent this card from being returned to you. The return receipt fee will provide you the name of the person delivered to and the date of delivery. For additional fees the following services are available. Consult postmaster for fees and check box(es) for additional service(s) requested.

1. ☐ Show to whom delivered, date, and addressee's address. (Extra charge) 2. ☐ Restricted Delivery (Extra charge)

3. Article Addressed to: Nancy P. Tonkin 1524 Park Avenue SW Albuquerque, New Mexico 87104	4. Article Number P 124 762 038 Type of Service: <input type="checkbox"/> Registered <input type="checkbox"/> Insured <input type="checkbox"/> Certified <input type="checkbox"/> COD <input type="checkbox"/> Express Mail <input type="checkbox"/> Return Receipt for Merchandise Always obtain signature of addressee or agent and DATE DELIVERED.
5. Signature — Address X <i>Nancy Tonkin</i>	8. Addressee's Address (ONLY if requested and fee paid)
6. Signature — Agent X	
7. Date of Delivery <i>11/13/90</i>	

PS Form 3811, Mar. 1988 * U.S.G.P.O. 1988-212-865 DOMESTIC RETURN RECEIPT

SENDER: Complete items 1 and 2 when additional services are desired, and complete 3 and 4. Put your address in the "RETURN TO" Space on the reverse side. Failure to do this will prevent this card from being returned to you. The return receipt fee will provide you the name of the person delivered to and the date of delivery. For additional fees the following services are available. Consult postmaster for fees and check box(es) for additional service(s) requested.	
1. <input type="checkbox"/> Show to whom delivered, date, and addressee's address. (Extra charge) 2. <input type="checkbox"/> Restricted Delivery (Extra charge)	
3. Article Addressed to: Horace F. McKay, Jr. and Elmyra K. McKay Trust P.O. Box 14738 Albuquerque, New Mexico 87191	4. Article Number P 124 762 037 Type of Service: <input type="checkbox"/> Registered <input type="checkbox"/> Insured <input type="checkbox"/> Certified <input type="checkbox"/> COD <input type="checkbox"/> Express Mail <input type="checkbox"/> Return Receipt for Merchandise Always obtain signature of addressee or agent and DATE DELIVERED .
5. Signature - Address X <i>[Signature]</i>	8. Addressee's Address (ONLY if requested and fee paid)
6. Signature - Agent X	
7. Date of Delivery JAN 16 1988	

PS Form 3811, Mar. 1988

* U.S.G.P.O. 1988-212-865

DOMESTIC RETURN RECEIPT

SENDER: Complete items 1 and 2 when additional services are desired, and complete 3 and 4. Put your address in the "RETURN TO" Space on the reverse side. Failure to do this will prevent this card from being returned to you. The return receipt fee will provide you the name of the person delivered to and the date of delivery. For additional fees the following services are available. Consult postmaster for fees and check box(es) for additional service(s) requested.	
1. <input type="checkbox"/> Show to whom delivered, date, and addressee's address. (Extra charge) 2. <input type="checkbox"/> Restricted Delivery (Extra charge)	
3. Article Addressed to: Harvey E. Yates Company P.O. Box 1933 Roswell, New Mexico 88201	4. Article Number P 154 202 044 Type of Service: <input type="checkbox"/> Registered <input type="checkbox"/> Insured <input type="checkbox"/> Certified <input type="checkbox"/> COD <input type="checkbox"/> Express Mail <input type="checkbox"/> Return Receipt for Merchandise Always obtain signature of addressee or agent and DATE DELIVERED .
5. Signature - Address X <i>[Signature]</i>	8. Addressee's Address (ONLY if requested and fee paid)
6. Signature - Agent X	
7. Date of Delivery 1-11-90	

PS Form 3811, Mar. 1988

* U.S.G.P.O. 1988-212-865

DOMESTIC RETURN RECEIPT

<p>● SENDER: Complete items 1 and 2 when additional services are desired, and complete 3 and 4.</p> <p>Put your address in the "RETURN TO" Space on the reverse side. Failure to do this will prevent this card from being returned to you. The return receipt fee will provide you the name of the person delivered to and the date of delivery. For additional fees the following services are available. Consult postmaster for fees and check box(es) for additional service(s) requested.</p> <p>1. <input type="checkbox"/> Show to whom delivered, date, and addressee's address. (Extra charge) 2. <input type="checkbox"/> Restricted Delivery (Extra charge)</p>	
<p>3. Article Addressed to:</p> <p>Yates Petroleum Corporation 105 So. 4th Street Artesia, New Mexico 88210</p>	<p>4. Article Number P 154 202 043</p> <p>Type of Service:</p> <p><input type="checkbox"/> Registered <input type="checkbox"/> Insured <input type="checkbox"/> Certified <input type="checkbox"/> COD <input type="checkbox"/> Express Mail <input type="checkbox"/> Return Receipt for Merchandise</p> <p>Always obtain signature of addressee or agent and <u>DATE DELIVERED</u>.</p>
<p>5. Signature — Address X</p>	<p>8. Addressee's Address (ONLY if requested and fee paid)</p>
<p>6. Signature — Agent X </p>	
<p>7. Date of Delivery 1-10-90</p>	

PS Form 3811, Mar. 1988 * U.S.G.P.O. 1988-212-865 DOMESTIC RETURN RECEIPT

<p>● SENDER: Complete items 1 and 2 when additional services are desired, and complete 3 and 4.</p> <p>Put your address in the "RETURN TO" Space on the reverse side. Failure to do this will prevent this card from being returned to you. The return receipt fee will provide you the name of the person delivered to and the date of delivery. For additional fees the following services are available. Consult postmaster for fees and check box(es) for additional service(s) requested.</p> <p>1. <input type="checkbox"/> Show to whom delivered, date, and addressee's address. (Extra charge) 2. <input type="checkbox"/> Restricted Delivery (Extra charge)</p>	
<p>3. Article Addressed to:</p> <p>Arco Oil & Gas Company P.O. Box 1610 Midland, Texas 79702</p>	<p>4. Article Number P 124 762 034</p> <p>Type of Service:</p> <p><input type="checkbox"/> Registered <input type="checkbox"/> Insured <input type="checkbox"/> Certified <input type="checkbox"/> COD <input type="checkbox"/> Express Mail <input type="checkbox"/> Return Receipt for Merchandise</p> <p>Always obtain signature of addressee or agent and <u>DATE DELIVERED</u>.</p>
<p>5. Signature — Address X</p>	<p>8. Addressee's Address (ONLY if requested and fee paid)</p>
<p>6. Signature — Agent X </p>	
<p>7. Date of Delivery JAN 10 1990</p>	

PS Form 3811, Mar. 1988 * U.S.G.P.O. 1988-212-865 DOMESTIC RETURN RECEIPT

MEWBOURNE OIL COMPANY

500 W. TEXAS, SUITE 1020

MIDLAND, TEXAS 79701

915/682-3715

January 9, 1990

Mr. Michael Stogner
New Mexico Oil Conservation Division
P.O. Box 2088
Santa Fe, New Mexico 87501

RE: Application for Unorthodox
Location Drilling Permit
Gin #1 Well
W/2 of Section 9, T18S, R26E,
Eddy County, New Mexico

Gentlemen:

Harvey E. Yates Company, as an offset operator or offset unleased mineral owner, has been advised of Mewbourne Oil Company's intent to drill the above referenced well at a location 990' FSL and 660' FWL of Section 9, T18S, R26E, Eddy County, New Mexico with the captioned land being dedicated to the West Atoka-Morrow Gas Pool.

This letter is to advise that Harvey E. Yates Company has no objection to the granting of a permit to drill at this location nor does Harvey E. Yates Company object to placing the captioned land in the West Atoka-Morrow Gas Pool and hereby waives objection and notice of hearing on this application.

Sincerely,

MEWBOURNE OIL COMPANY

D. Paul Haden
D. Paul Haden
Landman

BY: *J. B. Bacon*
Title: Chief Geologist
Date: 1/15/90

Copy to NMOC 1-19-90

BEFORE EXAMINER CATANACH	
OIL CONSERVATION DIVISION	
<i>Mewbourne</i>	EXHIBIT NO. <u>4</u>
CASE NO. <u>9862</u>	

MEWBOURNE OIL COMPANY

500 W. TEXAS, SUITE 1020

MIDLAND, TEXAS 79701

915/682-3715

January 9, 1990

Mr. Michael Stogner
New Mexico Oil Conservation Division
P.O. Box 2088
Santa Fe, New Mexico 87501

RE: Application for Unorthodox
Location Drilling Permit
Gin #1 Well
W/2 of Section 9, T18S, R26E,
Eddy County, New Mexico


Gentlemen:

Horace F. McKay, Jr. and Elmyra K. McKay Trust as an offset operator or offset unleased mineral owner, has been advised of Mewbourne Oil Company's intent to drill the above referenced well at a location 990' FSL and 660' FWL of Section 9, T18S, R26E, Eddy County, New Mexico with the captioned land being dedicated to the West Atoka-Morrow Gas Pool.

This letter is to advise that Horace F. McKay, Jr. and Elmyra K. Trust has no objection to the granting of a permit to drill at this location nor does Horace F. McKay, Jr. and Elmyra K. Trust object to placing the captioned land in the West Atoka-Morrow Gas Pool and hereby waives objection and notice of hearing on this application.

Sincerely,

MEWBOURNE OIL COMPANY


D. Paul Haden
Landman

BY: 

Title: owner

Date: 1/16/90

Original to NMCCD 1-22-90

MEWBOURNE OIL COMPANY

500 W. TEXAS, SUITE 1020

MIDLAND, TEXAS 79701

915/682-3715

January 9, 1990

Mr. Michael Stogner
New Mexico Oil Conservation Division
P.O. Box 2088
Santa Fe, New Mexico 87501

RE: Application for Unorthodox
Location Drilling Permit
Gin #1 Well
W/2 of Section 9, T18S, R26E,
Eddy County, New Mexico


Gentlemen:

Arco Oil and Gas Company, as an offset operator or offset un-
leased mineral owner, has been advised of Mewbourne Oil Company's
intent to drill the above referenced well at a location 990' FSL and
660' FWL of Section 9, T18S, R26E, Eddy County, New Mexico with the
captioned land being dedicated to the West Atoka-Morrow Gas Pool.

This letter is to advise that Arco Oil and Gas Company has no
objection to the granting of a permit to drill at this location nor
does Arco Oil and Gas Company object to placing the captioned land in
the West Atoka-Morrow Gas Pool and hereby waives objection and notice
of hearing on this application.

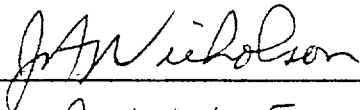
Sincerely,

MEWBOURNE OIL COMPANY



D. Paul Haden
Landman

BY: _____



Title: _____

District Engineer

Date: _____

ARCO does not have
offsetting acreage to
this proposed well.

Copy not sent to NMUCD

RECEIVED
JAN 11 1990

JOINT INTEREST
OPERATIONS

MARTIN YATES, III
1912 - 1985
FRANK W. YATES
1936 - 1986



105 SOUTH FOURTH STREET
ARTESIA, NEW MEXICO 88210
TELEPHONE (505) 748-1471

Exhibit 4

S. P. YATES
CHAIRMAN OF THE BOARD
JOHN A. YATES
PRESIDENT
PEYTON YATES
EXECUTIVE VICE PRESIDENT
RANDY G. PATTERSON
SECRETARY
DENNIS G. KINSEY
TREASURER

January 23, 1990

New Mexico Oil Conservation Division
P. O. Box 2088
Santa Fe, New Mexico 87501

Attention: Mr. Michael Stogner

Re: Mewbourne Oil Company
Unorthodox Drilling Location
Township 18 South, Range 26 East
Section 9: $W\frac{1}{2}$
Eddy County, New Mexico

Dear Mr. Stogner:

Please be advised Yates Petroleum Corporation has no objection to the proposed captioned drillsite.

Enclosed please find a Waiver Letter from Mewbourne to your attention, executed by Yates Petroleum Corporation.

Thank you.

Very truly yours,

YATES PETROLEUM CORPORATION

Cy Cowan
Associate Landman

CC/bp

Enclosure

MEWBOURNE OIL COMPANY

500 W. TEXAS, SUITE 1020

MIDLAND, TEXAS 79701

915/682-1715

January 9, 1990

Mr. Michael Stogner
New Mexico Oil Conservation Division
P.O. Box 2088
Santa Fe, New Mexico 87501

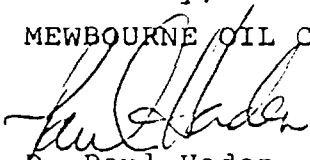
RE: Application for Unorthodox
Location Drilling Permit
Gin #1 Well
W/2 of Section 9, T18S, R26E,
Eddy County, New Mexico

Gentlemen:

Yates Petroleum Corporation, as an offset operator or offset
unleased mineral owner, has been advised of Mewbourne Oil Company's
intent to drill the above referenced well at a location 990' FSL and
660' FWL of Section 9, T18S, R26E, Eddy County, New Mexico with the
captioned land being dedicated to the West Atoka-Morrow Gas Pool.

This letter is to advise that Yates Petroleum Corporation has no
objection to the granting of a permit to drill at this location nor
does Yates Petroleum Corporation object to placing the captioned land
in the West Atoka-Morrow Gas Pool and hereby waives objection and
notice of hearing on this application.

Sincerely,
MEWBOURNE OIL COMPANY


D. Paul Haden
Landman

YATES PETROLEUM CORPORATION

BY: 

Title: Attorney-in-Fact

Date: January 19, 1990