

OIL CONSERVATION DIVISION

P.O. Box 2088
Santa Fe, New Mexico 87504-2088

MARBOB ENERGY CORPORATION

DISTRICT I

P.O. Box 1988, Hobbs, NM 88240

DISTRICT II

P.O. Drawer DD, Artesia, NM 88210

DISTRICT III

1000 Rio Branco Rd., Artesia, NM 87410

STATE CF #7

EXHIBIT A

WELL LOCATION AND ACREAGE DEDICATION PLAT

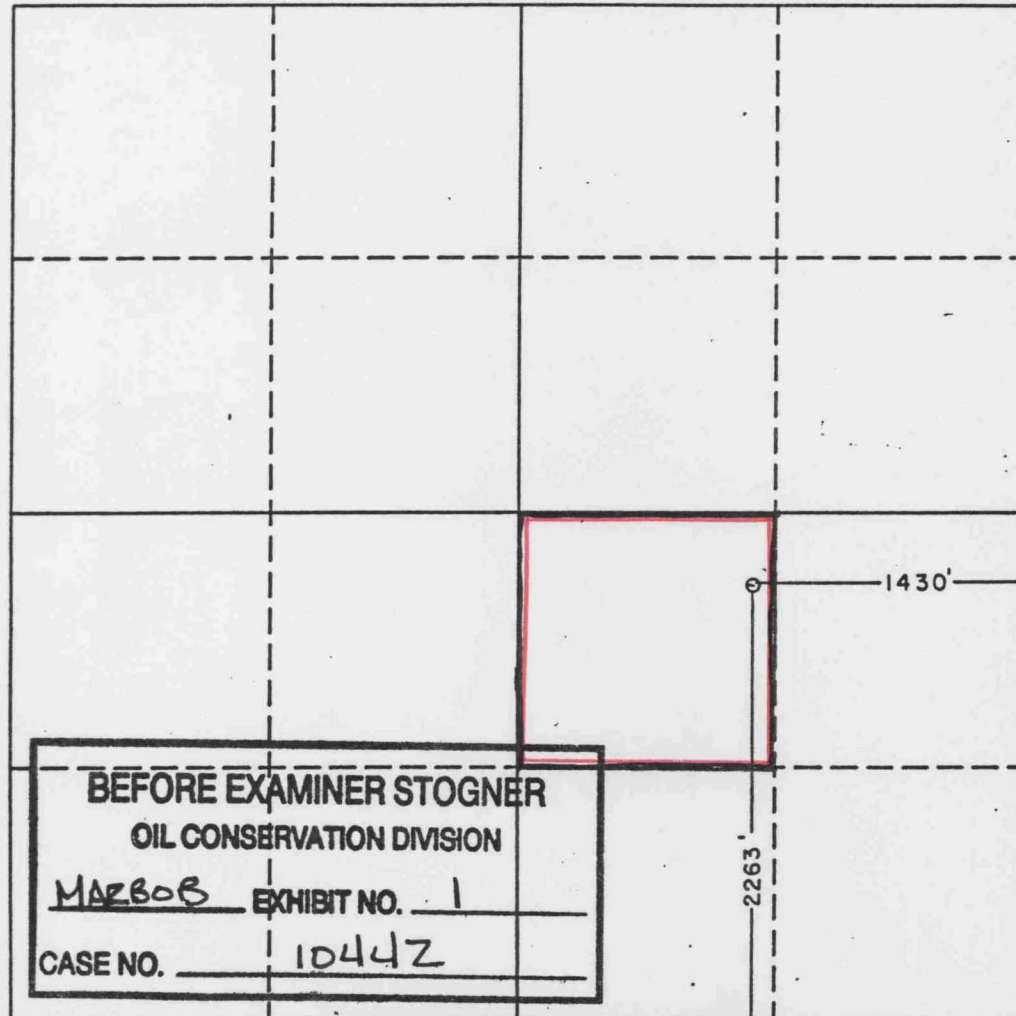
All Distances must be from the outer boundaries of the section

Operator Marbob Energy Corp.		Lease State CF		Well No. 7	
Unit Letter J	Section 13	Township 11 South	Range 27 East	County Chaves	
Actual Footage Location of Well: 2263 feet from the South Line and 1430 feet from the East Line					
Ground Level Elev. 3752.5	Producing Formation Devonian		Pool Chisum Devonian		Dedicated Acreage: 40 Acres

1. Outline the acreage dedicated to the subject well by colored pencil or hatchure marks on the plat below.
2. If more than one lease is dedicated to the well, outline each and identify the ownership thereof (both as to working interest and royalty).
3. If more than one lease of different ownership is dedicated to the well, have the interest of all owners been consolidated by communization, unitization, force-pooling, etc.?
☐ Yes ☐ No If answer is "yes" type of consolidation _____

If answer is "no" list of owners and tract descriptions which have actually been consolidated. (Use reverse side of this form necessary.)

No allowable will be assigned to the well unit all interests have been consolidated (by communization, unitization, forced-pooling, otherwise) or until a non-standard unit, eliminating such interest, has been approved by the Division.



OPERATOR CERTIFICATION

I hereby certify that the information contained herein is true and complete to the best of my knowledge and belief.

Signature

Printed Name

Rhonda Nelson

Position

Production Clerk

Company

Marbob Energy Corporation

Date

January 23, 1992


SURVEYOR CERTIFICATION

I hereby certify that the well location shown on this plat was plotted from field notes of actual surveys made by me or under my supervision, and that the same is true and correct to the best of my knowledge and belief.

Date Surveyed

January 21, 1992

Signature & Seal of
Professional Surveyor



Exhibits 1 through 3
Complete set

MARBOb ENERGY CORPORATION

STATE CF #7

EXHIBIT B

1/4
8591
10033

T-11S R-27E

T-11S R-28E

102093
D/A 7-30
Avalanche Jr
Ran
TD
D/A
L.N

D.R. Sylvan
J.Vr. Grigsby, et al
B-1-91 LH-178
13520

Robertson
Magnolia 04-8

in. States Pet. (Marbob Ener.)
to 1000 B-8385-2

Kewanee

Mountain States Pet.
to 1200 Hono. - St.

Hunt Oil
V-2050
3938

State

Texaco
ST. AM

Amoco (R) Yates Pet. et al
3-1-95
VB. 375
7795

Mountain States
et. 4-WI

Hono. -

4

is Pet. et al

1-95
VB. 375
7795

Marbob Ener.
HBP
B-8385-2

State

State

Marbob Ener.
HBP

BEFORE EXAMINER STOGNER

OIL CONSERVATION DIVISION

MARBOb EXHIBIT NO. 2

CASE NO. - 23-10442

nable Res.
HBP
8241

Yates Pet. et al
1-1-93
V-2497
3666

Woods)

ick - St.

TD 1078
D/A 9-12-58

State

Marbob Ener.
HBP
B-8385-2

Grunberg
Santa Fe Ener.
9-1-90
V 1575
4525

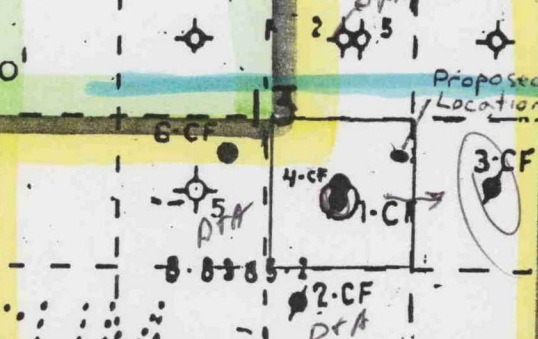
Robertson
White Rich.
TD 1114
D/A 6-14-60
22.80
(Avalanche Jr)

Robertson
Mag-St.
TD 1103

State

Commissioner of
Public Lands

Marbob Energy
Corporation



State

(P/B) Franklin Aston
& Fair
Chisum-Fed.
TD 2460
PB 2050

Maxus Ener.
10593
HBP

Hono. -
F. Hinkle
TD 7315
D/A 6-13-50
(Secan Oil)
10593

Yates
Pet. et al
3-31
3692
65390
KGS

Chisum-Fed.

U.S.

22.72
"Ranch"
Exchange Va
Tenneco, et
L.E. Minerals J. Whi

22.70
Avalanche Jr
Rch
TD 2078
D/A 3-28-63
22.66
Stevens
Rancha Blanca
(Magnolia)
(White)
TD 6599

22.62
(wo)
produced 150,000 B.O.
22.58
Exchange
Tenneco
J. White Jr. et al L.E.M

22.59
22.65
22.71
19
N.D.
Whi
TD 11
D/A 7

22.71
Exchange O
Tenneco
L.E. Minerals J. Whi



marbob
energy corporation

January 23, 1992

Commissioner of Public Lands
P. O. Box 1148
Santa Fe, New Mexico 87504-1148

Attention: Jim Baca

RE: Unorthodox Well Location
State CF #7
2263 FSL 1430 FEL
Sec. 13, T-11S, R-27E,
Chaves County, New Mexico

Gentlemen:

Marbob Energy Corporation, as operator of the State CF Lease, hereby notifies you that we have applied to the New Mexico Oil Conservation Division for a hearing on the above referenced location.

You are being notified as an operator or owner of a proration unit offsetting the above referenced unorthodox location in the Chisum Devonian Pool. If you have no objection to the drilling of this well, please sign below and forward one copy to the NMOCD, P. O. Box 2088, Santa Fe, New Mexico, 87501, one copy to this office, and retain one copy for your files.

If you should have an objection, please contact Marbob and the NMOCD before February 18, 1992 and state your objection. The NMOCD has set the hearing date for February 20, 1992. Thank you very much for our help in this matter. Please do not hesitate to contact me should you have any questions.

Sincerely,

Ray Miller

Raye Miller
Land Department

RM/mm

**BEFORE EXAMINER STOGNE
OIL CONSERVATION DIVISION**

MARB06 EXHIBIT NO. 3
CASE NO. 10442

We do not object to the above
proposed location:

By: Gregorio Raut Director O-G-M Division