

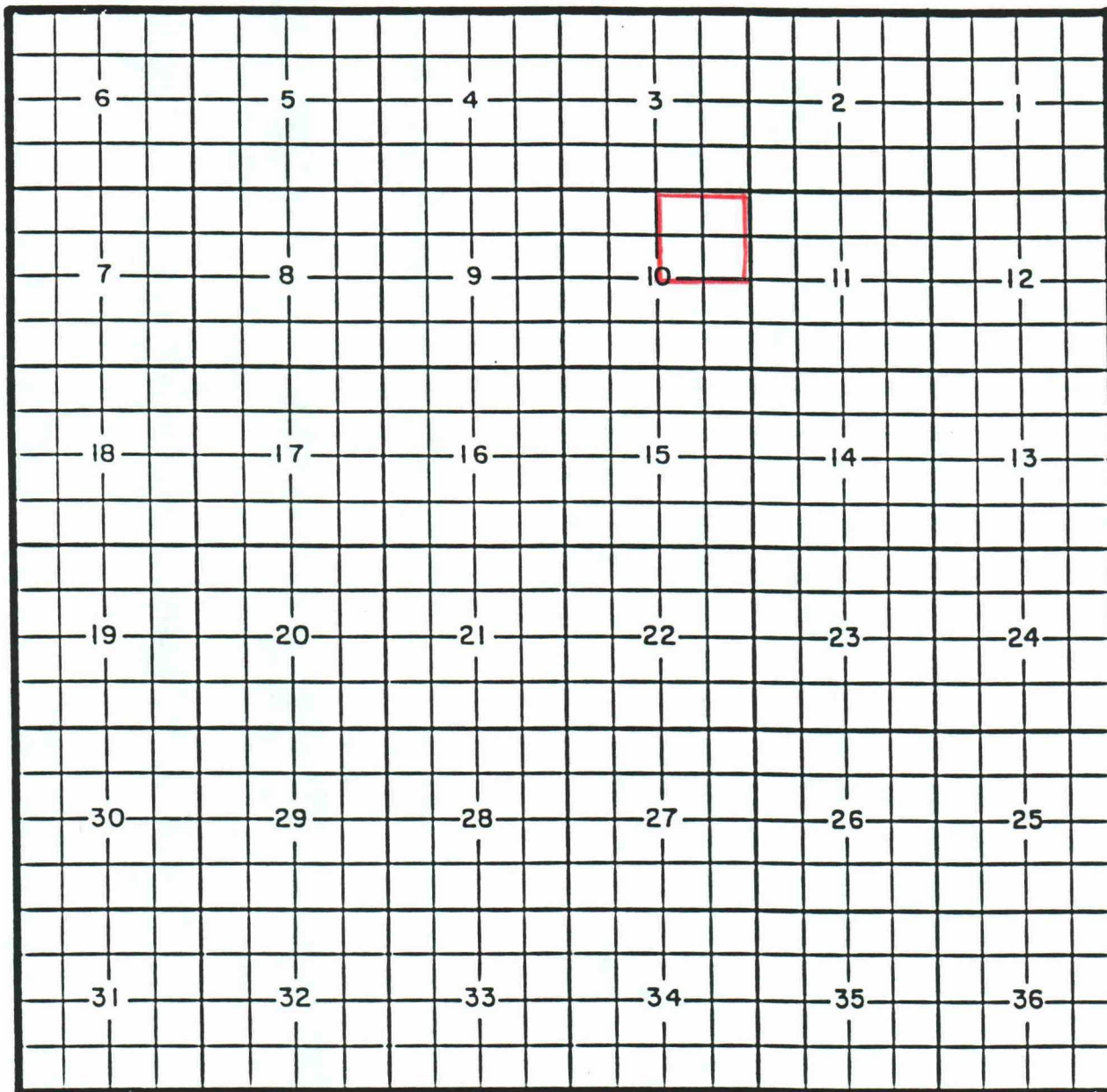
CASE NO. 10947

EXHIBIT I

- CASE 10297:** in the manner of the hearing called by the Oil Conservation Division on its own motion for an order creating and extending certain pools in Lea County, New Mexico.
- (a) CREATE a new pool in Lea County, New Mexico, classified as an oil pool for Silurian Devonian production and designated as the Bar U-Devonian Pool. The discovery well is the MW Petroleum Corporation State 10 Well No. 1 located in Unit B of Section 10, Township 9 South, Range 32 East, NMPM. Said pool would comprise:
- TOWNSHIP 9 SOUTH, RANGE 32 EAST, NMPM  
Section 10: NE/4
- (b) CREATE a new pool in Lea County, New Mexico, classified as an oil pool for Delaware production and designated as the Brinninstool-Delaware Pool. The discovery well is the Santa Fe Energy Operating Partners L. P. Tristle Unit Well No. 1 located in Unit C of Section 33, Township 23 South, Range 33 East, NMPM. Said pool would comprise:
- TOWNSHIP 23 SOUTH, RANGE 33 EAST, NMPM  
Section 33: NW/4
- (c) CREATE a new pool in Lea County, New Mexico, classified as an oil pool for Delaware production and designated as the Dios Mano-Delaware Pool. The discovery well is the Harvey E. Yates Company EKey 28 State Well No. 3 located in Unit O of Section 28, Township 18 South, Range 34 East, NMPM. Said pool would comprise:
- TOWNSHIP 18 SOUTH, RANGE 34 EAST, NMPM  
Section 28: SE/4
- (d) CREATE a new pool in Lea County, New Mexico, classified as a gas pool for Morrow production and designated as the North Feather-Morrow Gas Pool. The discovery well is the H. L. Brown Jr. North Feather State Unit Well No. 1 located in Unit H of Section 16, Township 15 South, Range 32 East, NMPM. Said pool would comprise:
- TOWNSHIP 15 SOUTH, RANGE 32 EAST, NMPM  
Section 16: N/2
- (e) CREATE a new pool in Lea County, New Mexico, classified as an oil pool for Delaware production and designated as the Mesa Verde-Delaware Pool. The discovery well is the Enron Oil & Gas Company Mesa Verde 6 Federal Well No. 2 in Unit J of Section 6, Township 24 South, Range 32 East, NMPM. Said pool would comprise:
- TOWNSHIP 24 SOUTH, RANGE 32 EAST, NMPM  
Section 6: SE/4
- (f) CREATE a new pool in Lea County, New Mexico, classified as an oil pool for San Andres production and designated as the Saunders-San Andres Pool. The discovery well is the Charles B. Gillespie Jr. State Q Well No. 2 located in Unit K of Section 4, Township 15 South, Range 33 East, NMPM. Said pool would comprise:
- TOWNSHIP 15 SOUTH, RANGE 33 EAST, NMPM  
Section 4: SW/4
- (g) CREATE a new pool in Lea County, New Mexico, classified as an oil pool for San Andres production and designated as the North Teague-San Andres Pool. The discovery well is the Texaco Exploration & Production Inc. B. F. Harrison B Well No. 18 located in Unit D of Section 9, Township 23 South, Range 37 East, NMPM. Said pool would comprise:
- TOWNSHIP 23 SOUTH, RANGE 37 EAST, NMPM  
Section 9: NW/4
- (h) EXTEND the Antelope Ridge-Morrow Gas Pool in Lea County, New Mexico to include therein:
- TOWNSHIP 23 SOUTH, RANGE 34 EAST, NMPM  
Section 2: S/2
- (i) EXTEND the Blinebry Oil and Gas Pool in Lea County, New Mexico to include therein:
- TOWNSHIP 22 SOUTH, RANGE 37 EAST, NMPM  
Section 17: SE/4
- (j) EXTEND the West Blinebry Pool in Lea County, New Mexico to include therein:
- TOWNSHIP 23 SOUTH, RANGE 37 EAST, NMPM  
Section 3: N/2
- (k) EXTEND the Cline Lower Paddock-Blinebry Pool in Lea County, New Mexico to include therein:
- TOWNSHIP 23 SOUTH, RANGE 37 EAST, NMPM  
Section 1: SW/4  
Section 11: W/2 SE/4 and SE/4 SE/4  
Section 12: N/2 NW/4 and SE/4 NW/4
- (l) EXTEND the Cline-Tubb Pool in Lea County, New Mexico to include therein:
- TOWNSHIP 23 SOUTH, RANGE 37 EAST, NMPM  
Section 1: SW/4  
Section 12: W/2
- (m) EXTEND the South Corbin-Wolfcamp Pool in Lea County, New Mexico to include therein:
- TOWNSHIP 18 SOUTH, RANGE 32 EAST, NMPM  
Section 25: N/2 and SW/4
- (n) EXTEND the Eumont Yates-Seven Rivers-Queen Gas Pool in Lea County, New Mexico to include therein:
- TOWNSHIP 20 SOUTH, RANGE 38 EAST, NMPM  
Section 6: SW/4
- (o) EXTEND the Gem-Bone Spring Pool in Lea County, New Mexico to include therein:
- TOWNSHIP 20 SOUTH, RANGE 33 EAST, NMPM  
Section 4: W/2  
Section 5: NE/4
- (p) EXTEND the East Gem-Delaware Pool in Lea County, New Mexico to include therein:
- TOWNSHIP 19 SOUTH, RANGE 33 EAST, NMPM  
Section 14: SE/4
- (q) EXTEND the Geronimo-Delaware Pool in Lea County, New Mexico to include therein:
- TOWNSHIP 19 SOUTH, RANGE 33 EAST, NMPM  
Section 31: SW/4
- (r) EXTEND the Hare-San Andres Gas Pool in Lea County, New Mexico to include therein:
- TOWNSHIP 21 SOUTH, RANGE 37 EAST, NMPM  
Section 10: SW/4  
Section 15: NW/4
- (s) EXTEND the Hat Mesa-Delaware Pool in Lea County, New Mexico to include therein:
- TOWNSHIP 21 SOUTH, RANGE 32 EAST, NMPM  
Section 5: NE/4
- (t) EXTEND the Southwest House Yates-Seven Rivers Gas Pool in Lea County, New Mexico to include therein:
- TOWNSHIP 20 SOUTH, RANGE 38 EAST, NMPM  
Section 11: SW/4
- (u) EXTEND the Jalmar Tansill Yates-Seven Rivers Gas Pool in Lea County, New Mexico to include therein:
- TOWNSHIP 22 SOUTH, RANGE 37 EAST, NMPM  
Section 19: SE/4
- (v) EXTEND the Justin Tubb-Drinkard Pool in Lea County, New Mexico to include therein:
- TOWNSHIP 24 SOUTH, RANGE 37 EAST, NMPM  
Section 26: NW/4
- (w) EXTEND the Southeast Lane-Abo Pool in Lea County, New Mexico to include therein:
- TOWNSHIP 10 SOUTH, RANGE 34 EAST, NMPM  
Section 15: SW/4
- (x) EXTEND the Lea-Bone Spring Pool in Lea County, New Mexico to include therein:
- TOWNSHIP 20 SOUTH, RANGE 34 EAST, NMPM  
Section 13: NE/4
- (y) EXTEND the Lea-Wolfcamp Gas Pool in Lea County, New Mexico to include therein:
- TOWNSHIP 20 SOUTH, RANGE 35 EAST, NMPM  
Section 14: E/2
- (z) EXTEND the Northeast Livingston Ridge-Delaware Pool in Lea County, New Mexico to include therein:
- TOWNSHIP 22 SOUTH, RANGE 32 EAST, NMPM  
Section 5: W/2 and NE/4  
Section 6: SE/4
- (aa) EXTEND the West Lovington-Strawn Pool in Lea County, New Mexico to include therein:
- TOWNSHIP 15 SOUTH, RANGE 35 EAST, NMPM  
Section 33: SW/4
- (bb) EXTEND the Lusk-Delaware Pool in Lea County, New Mexico to include therein:
- TOWNSHIP 19 SOUTH, RANGE 32 EAST, NMPM  
Section 27: NW/4  
Section 28: E/2
- (cc) EXTEND the Monument-Abo Pool in Lea County, New Mexico to include therein:
- TOWNSHIP 19 SOUTH, RANGE 36 EAST, NMPM  
Section 34: SE/4  
Section 35: SW/4
- (dd) EXTEND the Penrose Skelly-Grayburg Pool in Lea County, New Mexico to include therein:
- TOWNSHIP 21 SOUTH, RANGE 37 EAST, NMPM  
Section 10: SW/4  
Section 15: W/2  
Section 26: NW/4
- (ee) EXTEND the Red Tank-Bone Spring Pool in Lea County, New Mexico to include therein:
- TOWNSHIP 22 SOUTH, RANGE 32 EAST, NMPM  
Section 27: SE/4  
Section 35: NW/4
- (ff) EXTEND the East Red Tank-Bone Spring Pool in Lea County, New Mexico to include therein:
- TOWNSHIP 22 SOUTH, RANGE 33 EAST, NMPM  
Section 30: NW/4
- (gg) EXTEND the West Red Tank-Delaware Pool in Lea County, New Mexico to include therein:
- TOWNSHIP 22 SOUTH, RANGE 32 EAST, NMPM  
Section 23: NW/4
- (hh) EXTEND the South Salt Lake-Morrow Gas Pool in Lea County, New Mexico to include therein:
- TOWNSHIP 20 SOUTH, RANGE 33 EAST, NMPM  
Section 28: W/2
- (ii) EXTEND the South Sand Dunes-Bone Spring Pool in Lea County, New Mexico to include therein:
- TOWNSHIP 23 SOUTH, RANGE 32 EAST, NMPM  
Section 30: NW/4
- (jj) EXTEND the East Saunders-Permo Pennsylvanian Pool in Lea County, New Mexico to include therein:
- TOWNSHIP 14 SOUTH, RANGE 34 EAST, NMPM  
Section 4: SW/4  
Section 9: NW/4
- (kk) EXTEND the Shoe Bar-Wolfcamp Pool in Lea County, New Mexico to include therein:
- TOWNSHIP 16 SOUTH, RANGE 35 EAST, NMPM  
Section 26: SW/4
- (ll) EXTEND the Northwest Teague-Devonian Pool in Lea County, New Mexico to include therein:
- TOWNSHIP 23 SOUTH, RANGE 37 EAST, NMPM  
Section 9: NW/4
- (mm) EXTEND the North Teague-Fusselman Pool in Lea County, New Mexico to include therein:
- TOWNSHIP 23 SOUTH, RANGE 37 EAST, NMPM  
Section 4: SW/4
- (nn) EXTEND the Southwest Teague Glorieta-Upper Paddock Pool in Lea County, New Mexico to include therein:
- TOWNSHIP 23 SOUTH, RANGE 37 EAST, NMPM  
Section 8: NE/4
- (oo) EXTEND the North Teague Lower Paddock-Blinebry Gas Pool in Lea County, New Mexico to include therein:
- TOWNSHIP 23 SOUTH, RANGE 37 EAST, NMPM  
Section 9: NE/4
- (pp) EXTEND the West Teas Yates-Seven Rivers Pool in Lea County, New Mexico to include therein:
- TOWNSHIP 20 SOUTH, RANGE 33 EAST, NMPM  
Section 4: SE/4
- (qq) EXTEND the West Tonto-Delaware Pool in Lea County, New Mexico to include therein:
- TOWNSHIP 19 SOUTH, RANGE 33 EAST, NMPM  
Section 7: SW/4
- (rr) EXTEND the Mid Vacuum-Bone Spring Pool in Lea County, New Mexico to include therein:
- TOWNSHIP 18 SOUTH, RANGE 35 EAST, NMPM  
Section 10: SW/4
- (ss) EXTEND the Vacuum-Drinkard Pool in Lea County, New Mexico to include therein:
- TOWNSHIP 17 SOUTH, RANGE 34 EAST, NMPM  
Section 36: E/2
- TOWNSHIP 18 SOUTH, RANGE 34 EAST, NMPM  
Section 1: NE/4
- TOWNSHIP 18 SOUTH, RANGE 35 EAST, NMPM  
Section 6: NE/4

COUNTY LEA POOL BAR U-DEVONIAN

TOWNSHIP 9 South RANGE 32 East NMPM



PURPOSE: One completed oil well capable of producing.

MW Petroleum Corporation State 10 Well No. 1 located in Unit B of Section 10, Township 9 South, Range 32 East, NMPM. It was completed July 10, 1993, in the Devonian formation. The top of the perforations is at 10,932 feet.

Proposed pool boundary outlined in red. Section 10: NE/4



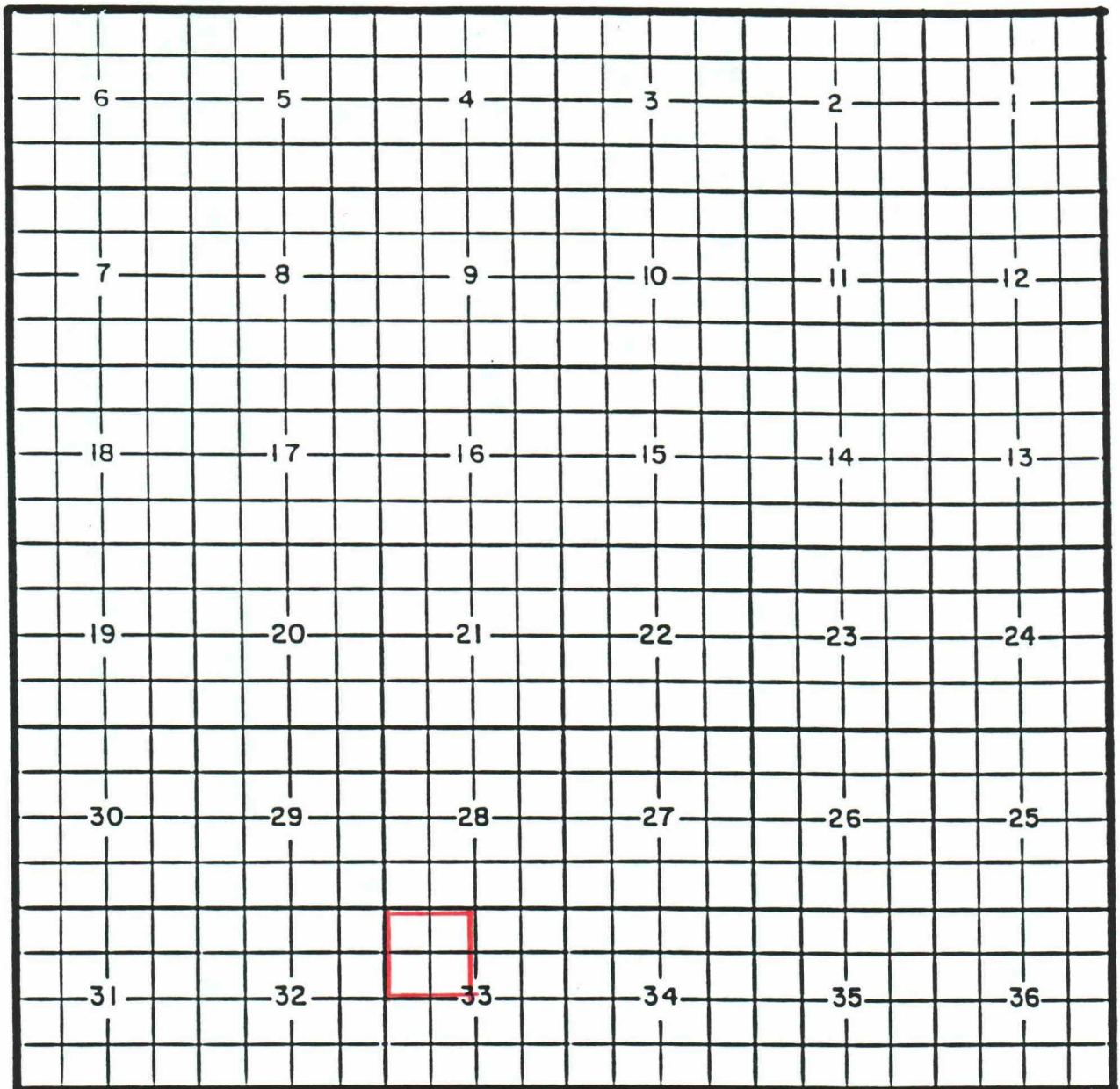
COUNTY LEA

POOL BRINNINSTOOL-DELAWARE

TOWNSHIP 23 South

RANGE 33 East

NMPM



PURPOSE: One completed oil well capable of producing.

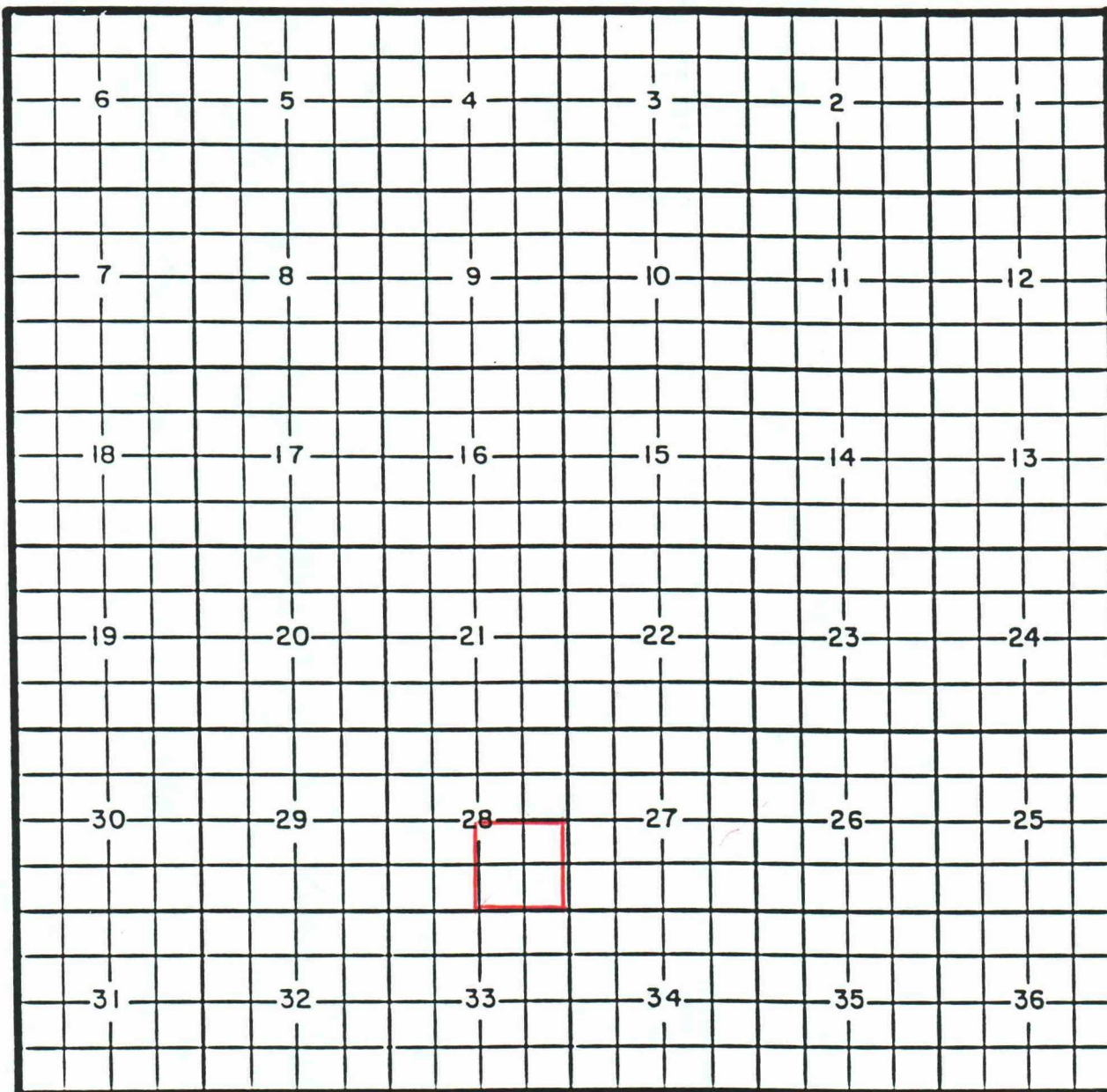
Santa Fe Energy Operating Partners L.P. Tristle Unit Well No. 1 located in Unit C of Section 33, Township 23 South, Range 33 East, NMPM. It was completed October 14, 1993, in the Delaware formation. The top of the perforations is at 8,900 feet.

Proposed pool boundary outlined in red. Section 33: NW/4



COUNTY LEA POOL DIOS MANO-DELAWARE

TOWNSHIP 18 South RANGE 34 East NMPM



PURPOSE: One completed oil well capable of producing.

Harvey E. Yates Company EKay 28 State Well No. 3 located in Unit 0 of Section 28, Township 18 South, Range 34 East, NMPM. It was completed July 16, 1993, in the Delaware formation. The top of the perforations is at 7,372 feet.

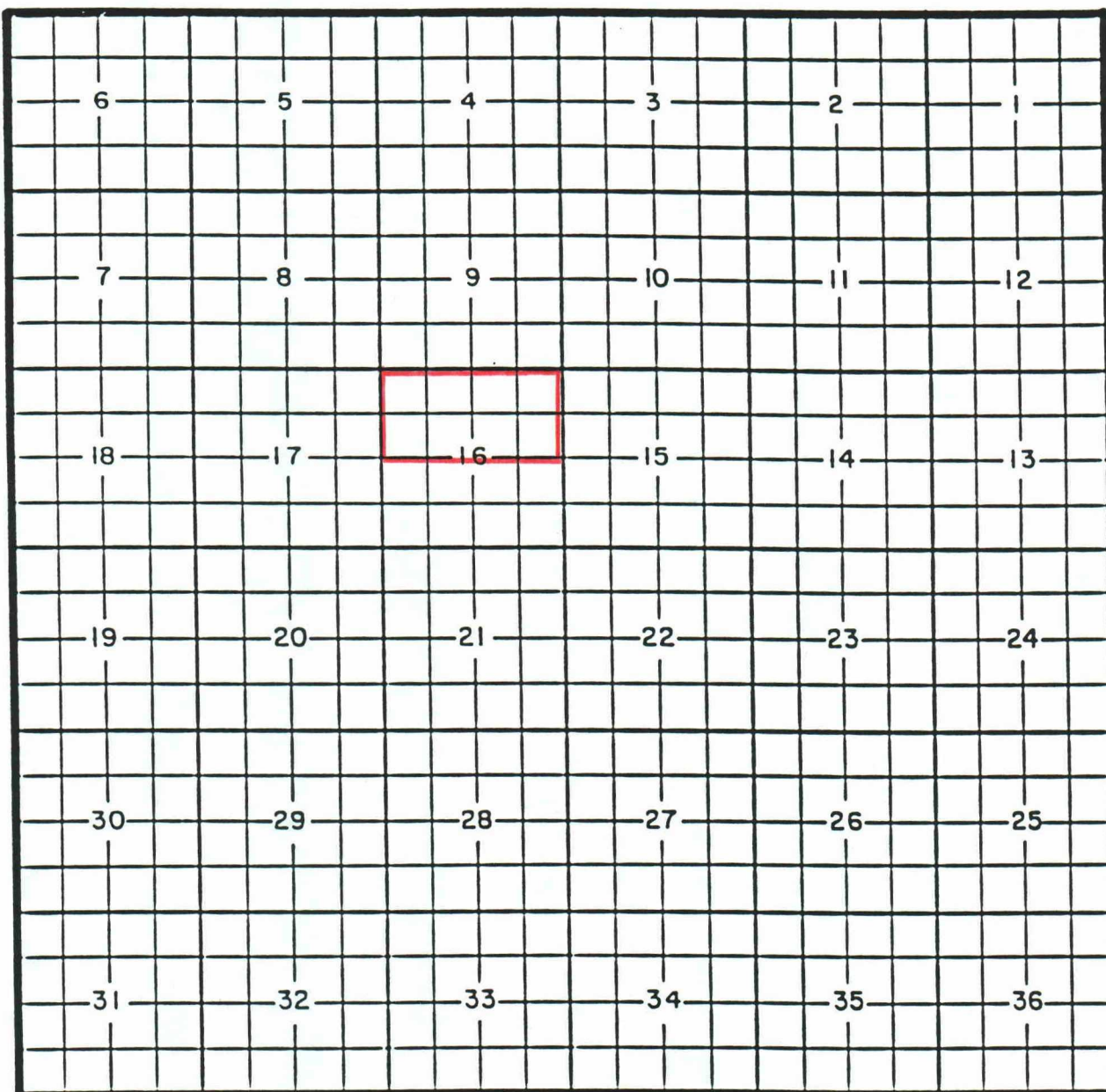
Proposed pool boundary outline in red. Section 28: SE/4

COUNTY LEA

POOL NORTH FEATHER-MORROW GAS

TOWNSHIP 15 South RANGE 32 East

NMPM



PURPOSE: One completed gas well capable of producing.

H. L. Brown Jr. North Feather State Unit Well No. 1 located in Unit H of Section 16, Township 15 South, Range 32 East, NMPM. It was completed April 4, 1993, in the Morrow formation. The top of the perforations is at 12,376 feet.

Proposed pool boundary outlined in red. Section 16: N/2

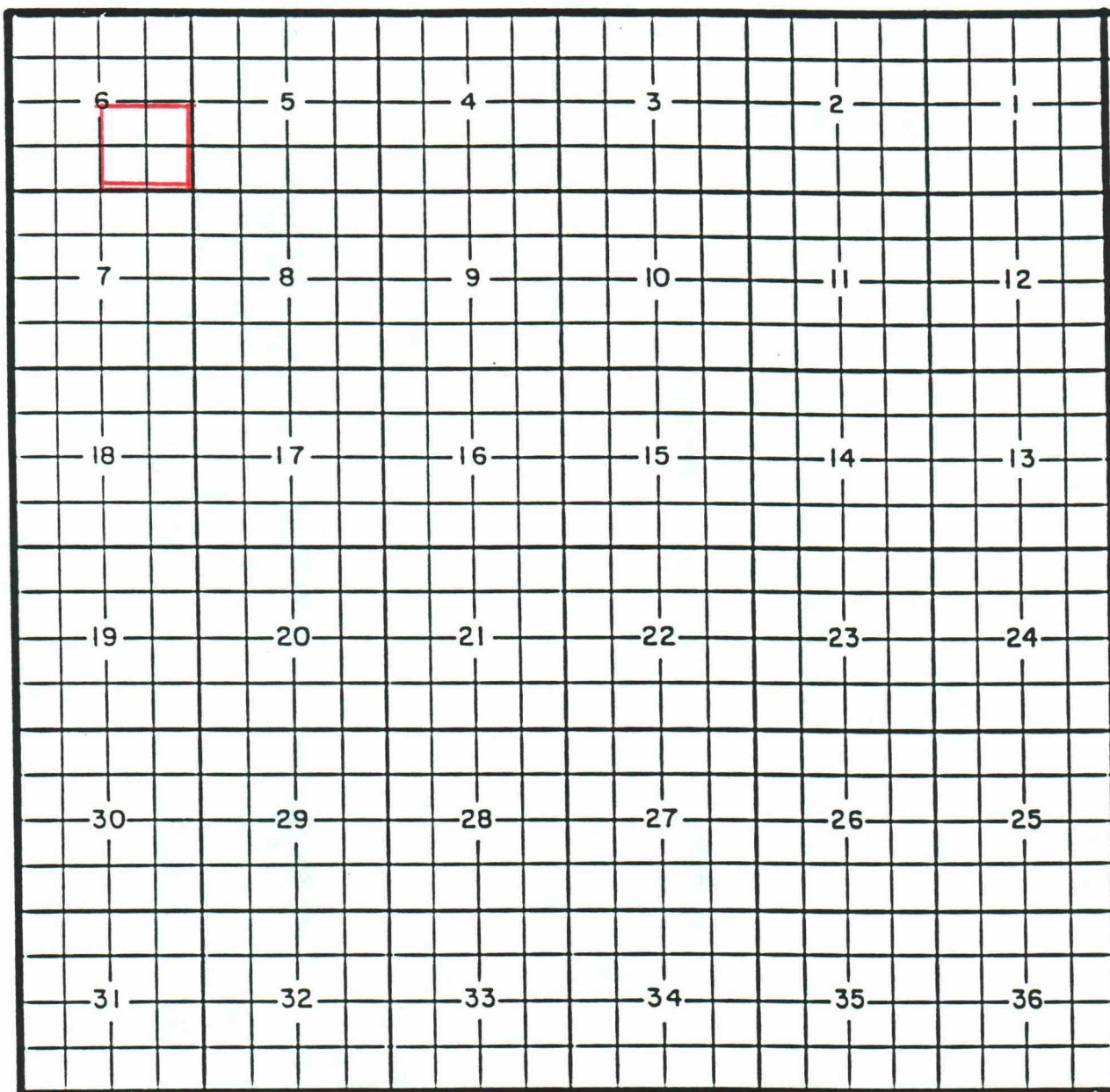


COUNTY LEA

POOL MESA VERDE-DELAWARE

TOWNSHIP 24 South RANGE 32 East

NMPM



PURPOSE: One completed oil well capable of producing.

Enron Oil & Gas Company Mesa Verde 6 Federal Well No. 2 located in Unit J of Section 6, Township 24 South, Range 32 East, NMPM. It was completed September 28, 1993, in the Delaware formation. The top of the perforations is at 8,194 feet.

Proposed pool boundary outlined in red. Section 6: SE/4

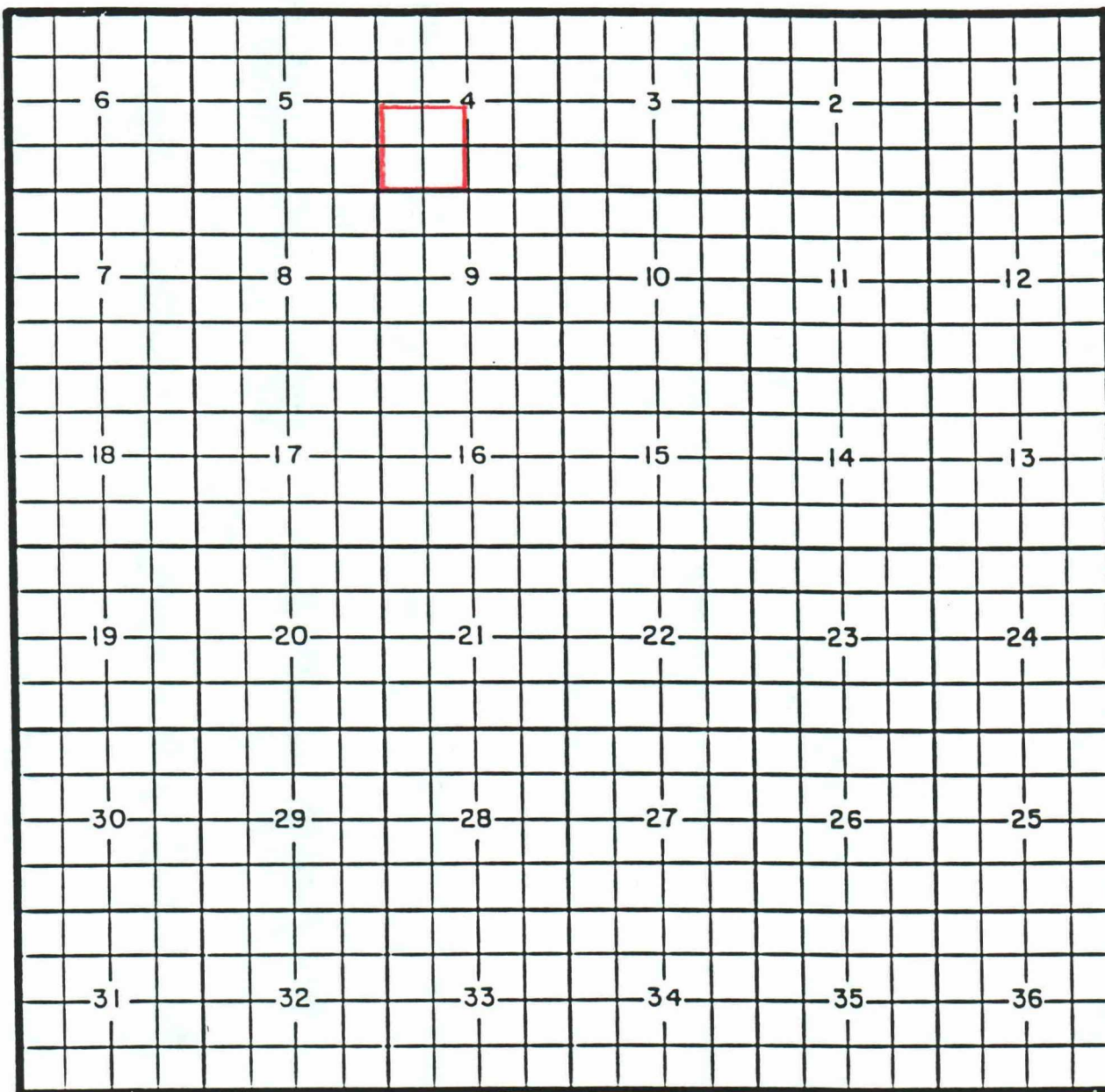


COUNTY LEA

POOL SAUNDERS-SAN ANDRES

TOWNSHIP 15 South RANGE 33 East

NMPM



PURPOSE: One completed oil well capable of producing.

Charles B. Gillespie Jr. State Q Well No. 2 located in Unit K of Section 4, Township 15 south, Range 33 East, NMPM. It was completed February 1, 1994, in the San Andres formation. The top of the perforations is at 4,956 feet.

Proposed pool boundary outlined in red. Section 4: SW/4

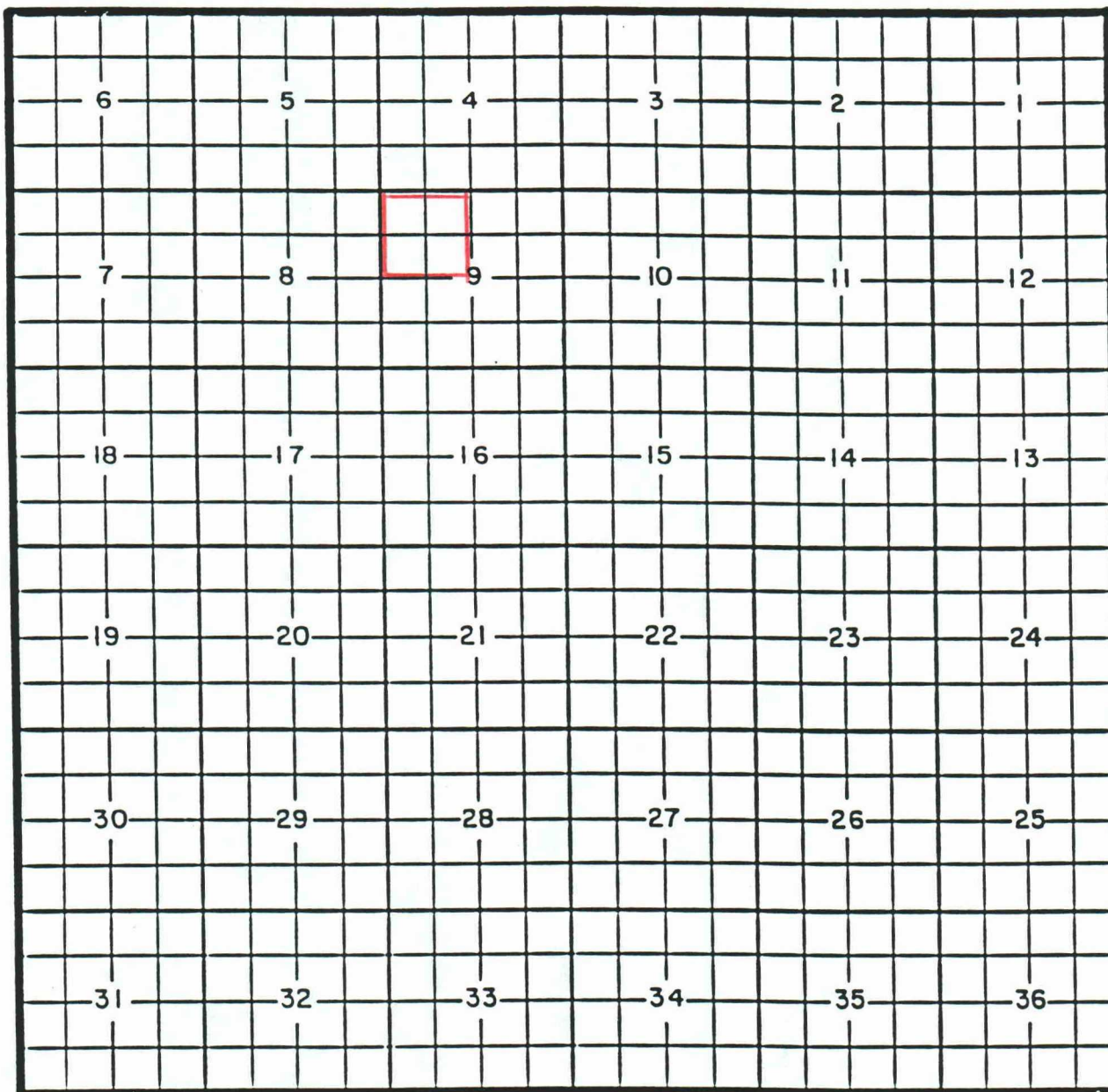
COUNTY LEA

POOL NORTH TEAGUE-SAN ANDRES

TOWNSHIP 23 South

RANGE 37 East

NMPM



PURPOSE: One completed oil well capable of producing.

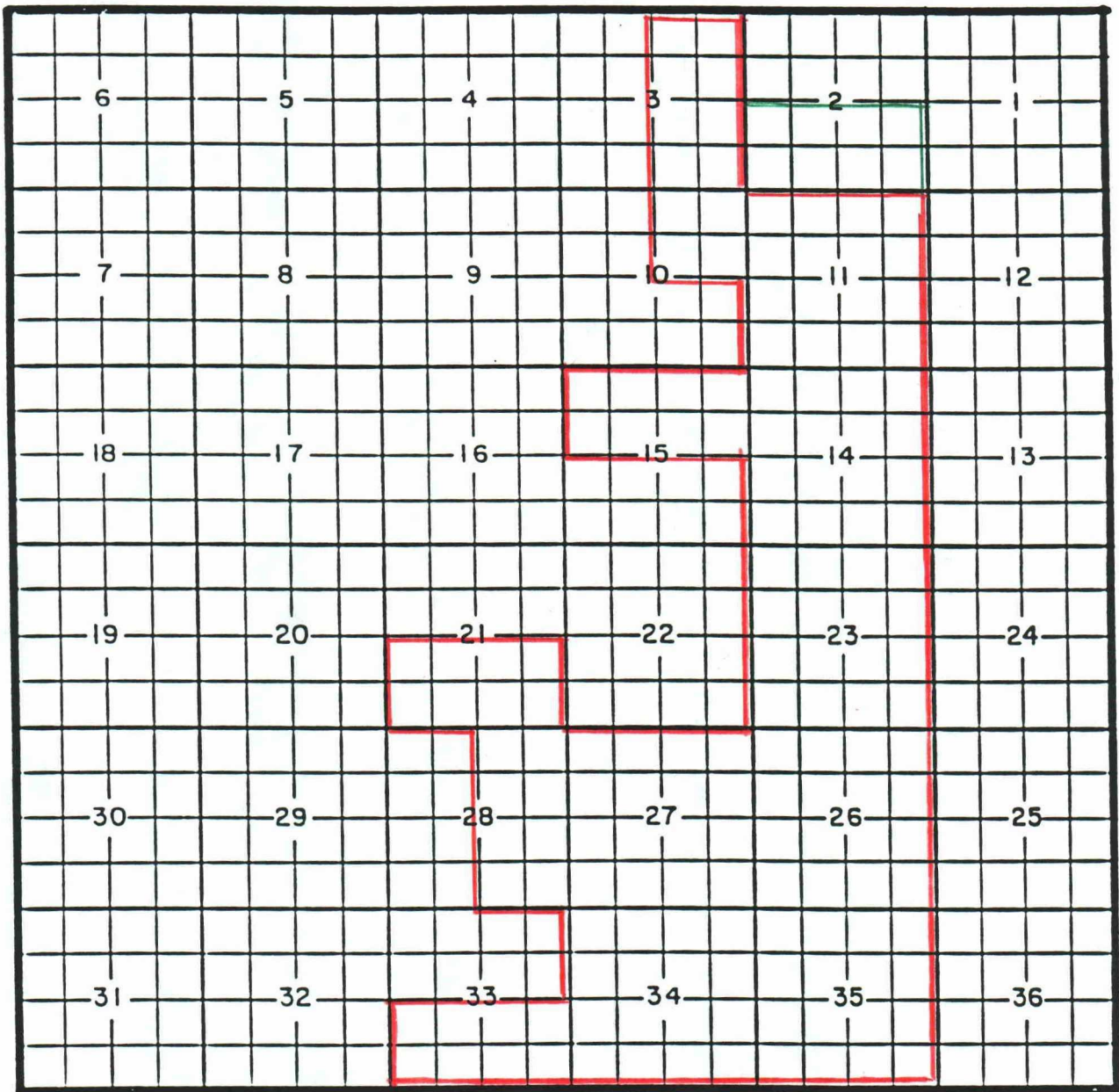
Texaco Exploration & Production Inc. B. F. Harrison B Well No. 18 located in Unit D of Section 9, Township 23 South, Range 37 East, NMPM. It was completed November 1, 1993, in the San Andres formation. The top of the perforations is at 3,896 feet.

Proposed pool boundary outlined in red. Section 9: NW/4



COUNTY LEA POOL ANTELOPE RIDGE-MORROW GAS

TOWNSHIP 23 South RANGE 34 East NMPM



PURPOSE: One completed gas well capable of producing.

BTA Oil Producers State 2 8016 JV-P Com Well No. 2 located in Unit L of Section 2, Township 23 South, Range 34 East, NMPM. It was completed July 17, 1993, in the Morrow formation. The top of the perforations is at 12,866 feet.

Pool Boundary outlined in red.

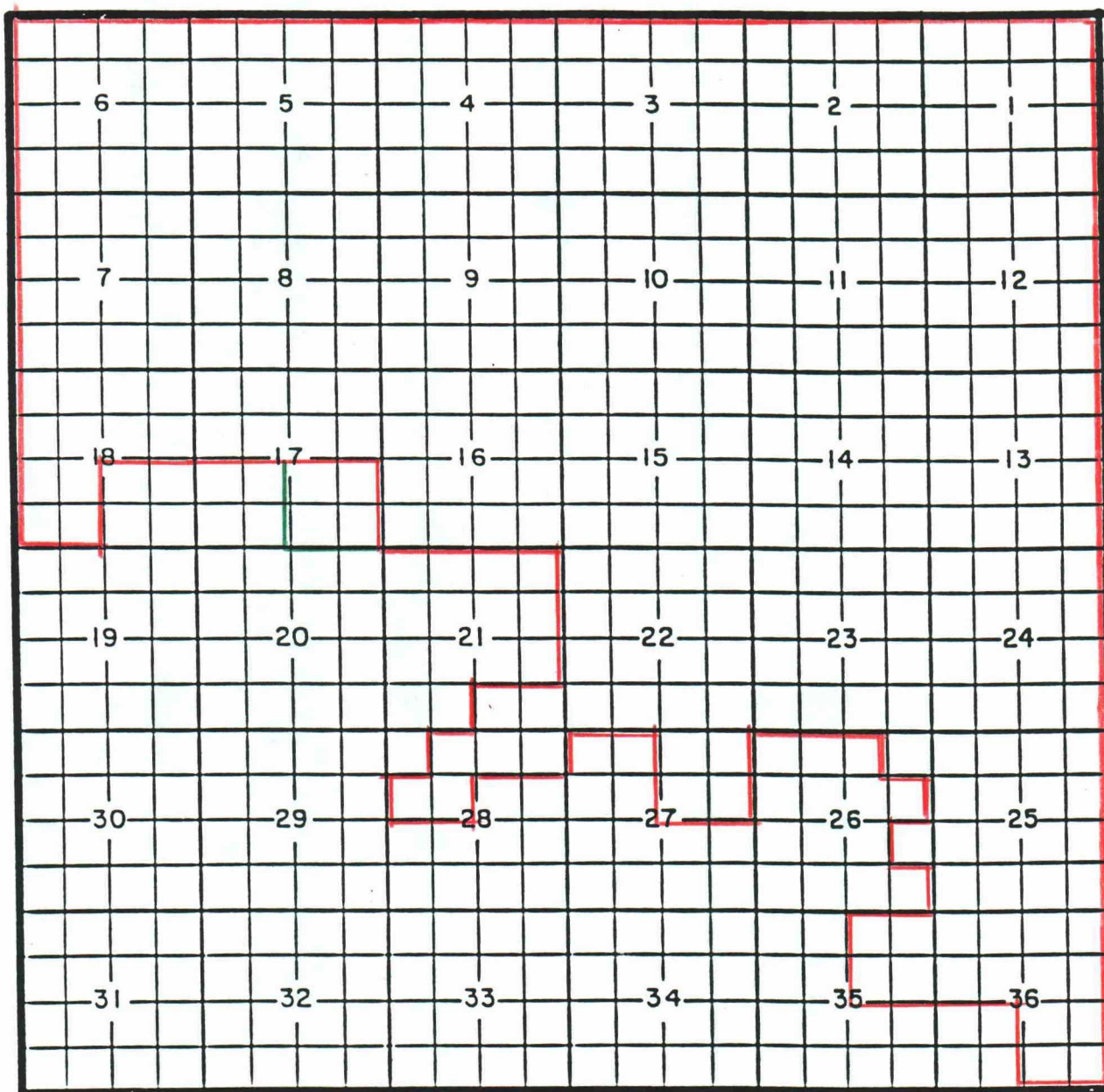
Proposed pool extension outlined in green. Section 2: S/2



COUNTY LEA POOL BLINEBRY OIL &amp; GAS

TOWNSHIP 22 South RANGE 37 East

NMPM



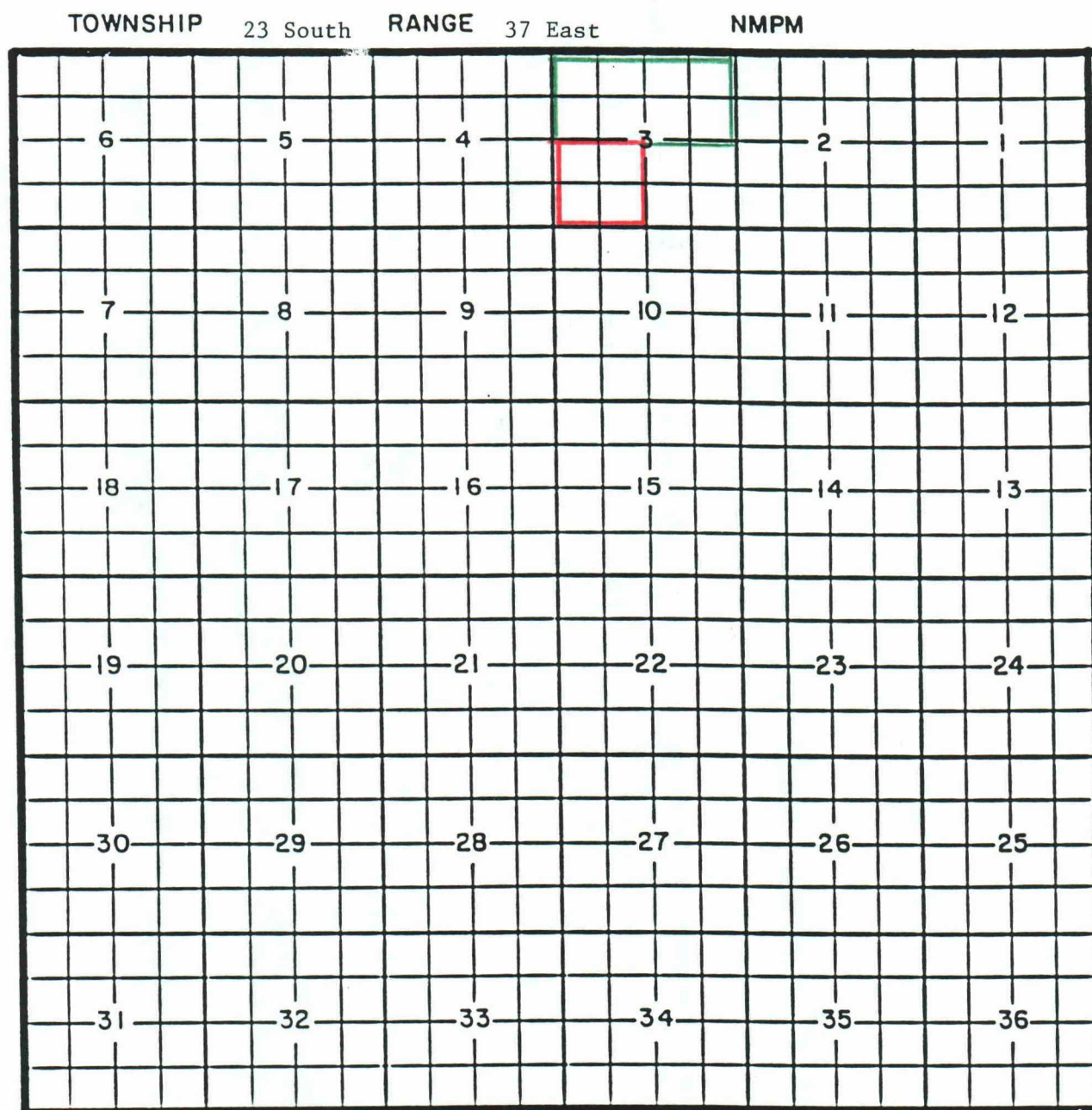
PURPOSE: Two completed oil wells capable of producing.

John H. Hendrix Corporation Anie L Christmas Well No. 4 located in Unit I of Section 17, Township 22 South, Range 37 East, NMPM. It was completed December 2, 1993, in the Blinebry formation. The top of the perforations is at 5,533 feet. Campbell & Hedrick Christmas #1-J, 17-22-37. It was completed December 9, 1993, in the Blinebry formation. The top of the perforations is at 5,510 feet. Pool boundary outlined in red.

Proposed pool extension outlined in green. Section 17: SE/4

COUNTY LEA

POOL WEST BLINEBRY



PURPOSE: One completed gas well capable of producing.

Texaco Exploration & Production Inc. Ellen Sims Well No. 9 located in Unit B  
Section 3, Township 23 South, Range 37 East, NMPM. It was completed June 17,  
1993, in the Blinebry formation. The top of the perforations is at 5,340 feet.

Pool boundary outlined in red.

Proposed pool extension outlined in green. Section 3: N/2



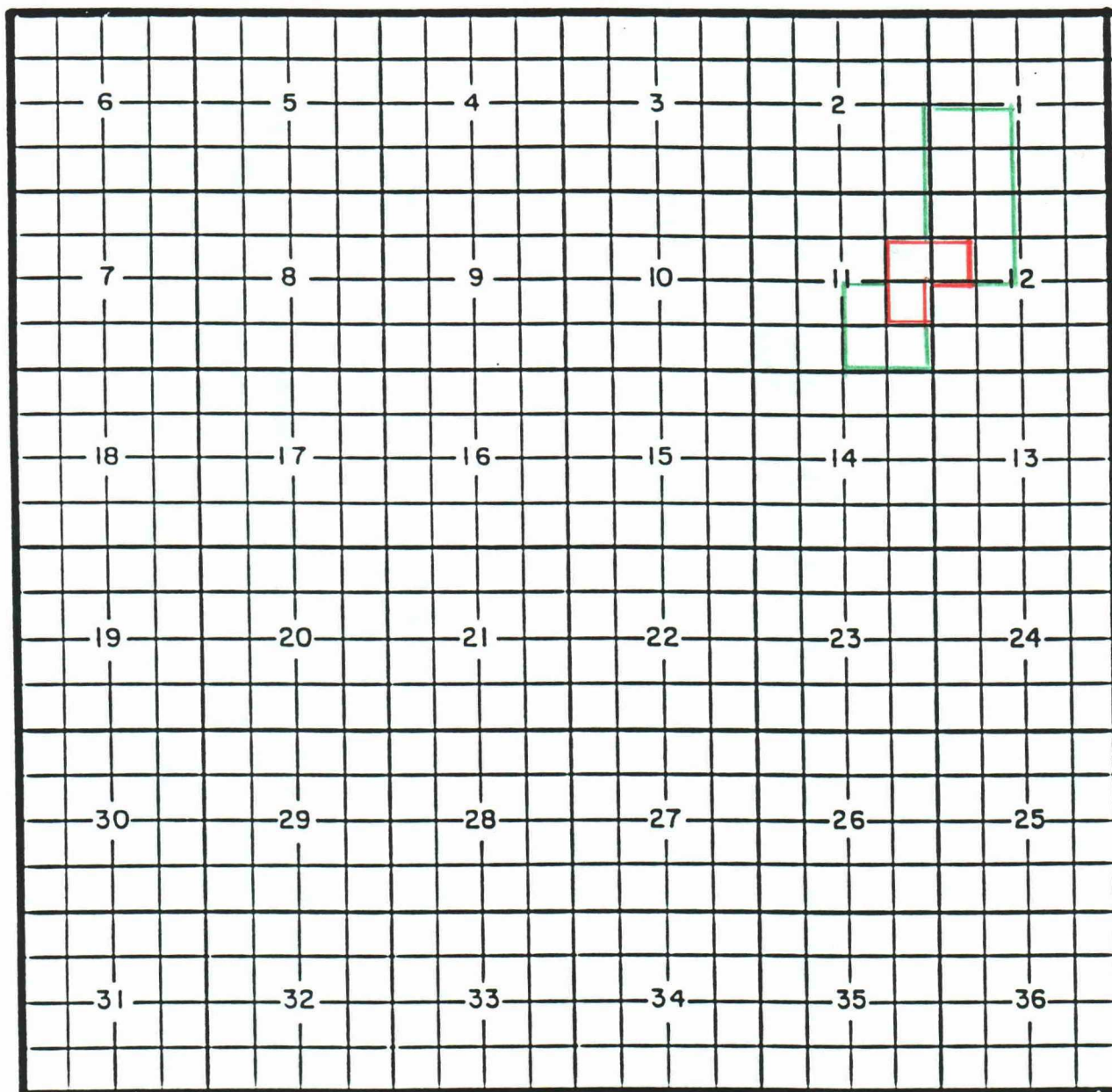
COUNTY LEA

POOL CLINE LOWER PADDOCK-BLINEBRY

TOWNSHIP 23 South

RANGE 37 East

NMPM



PURPOSE: Two completed oil wells capable of producing.

Samedan Oil Corporation Sarah B Well No. 3 located in Unit M of Section 1, Township 23 South, Range 37 East, NMPM. It was completed November 4, 1993, in the Paddock/Blinedry formation. The top of the perforations is at 5,600 ft. Samedan Oil Corporation Sarah B Well No. 1 located in Unit P of Section 11, Township 23 South, Range 37 East, NMPM. It was completed October 7, 1993, in the Paddock/Blinedry formation. The top perforations is at 5,572 feet.

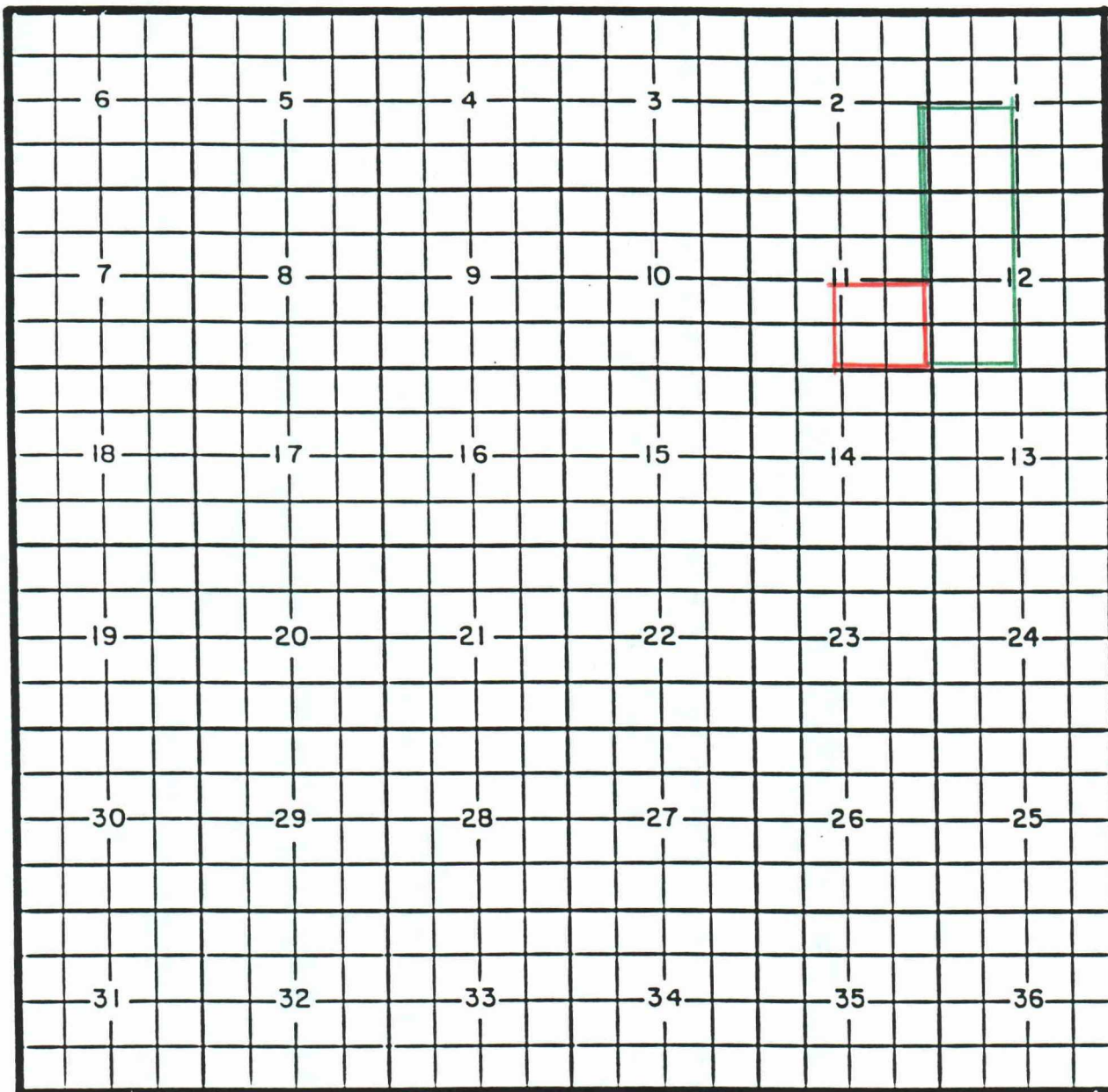
Pool boundary outlined in red. Proposed pool extension outlined in green.

Section 1: SW/4; Section 11: W/2 SE/4 & SE/4 SE/4; Section 12: N/2 NW/4 & SE/4 NW/4



COUNTY LEA POOL CLINE-TUBB

TOWNSHIP 23 South RANGE 37 East NMPM



PURPOSE: Three completed oil wells capable of producing.

Samedan Oil Corp. Sarah B #2-K, 12-23-37, completed 7/22/93, top perfs 6,130 ft.

Samedan Oil Corp. Sarah B #3-M, 1-23-37, completed 9/14/93, top perfs 6,092 ft.

Samedan Oil Corp. Sharp #1-F, 12-23-37, completed 12/16/93, top perfs 6,140 ft.

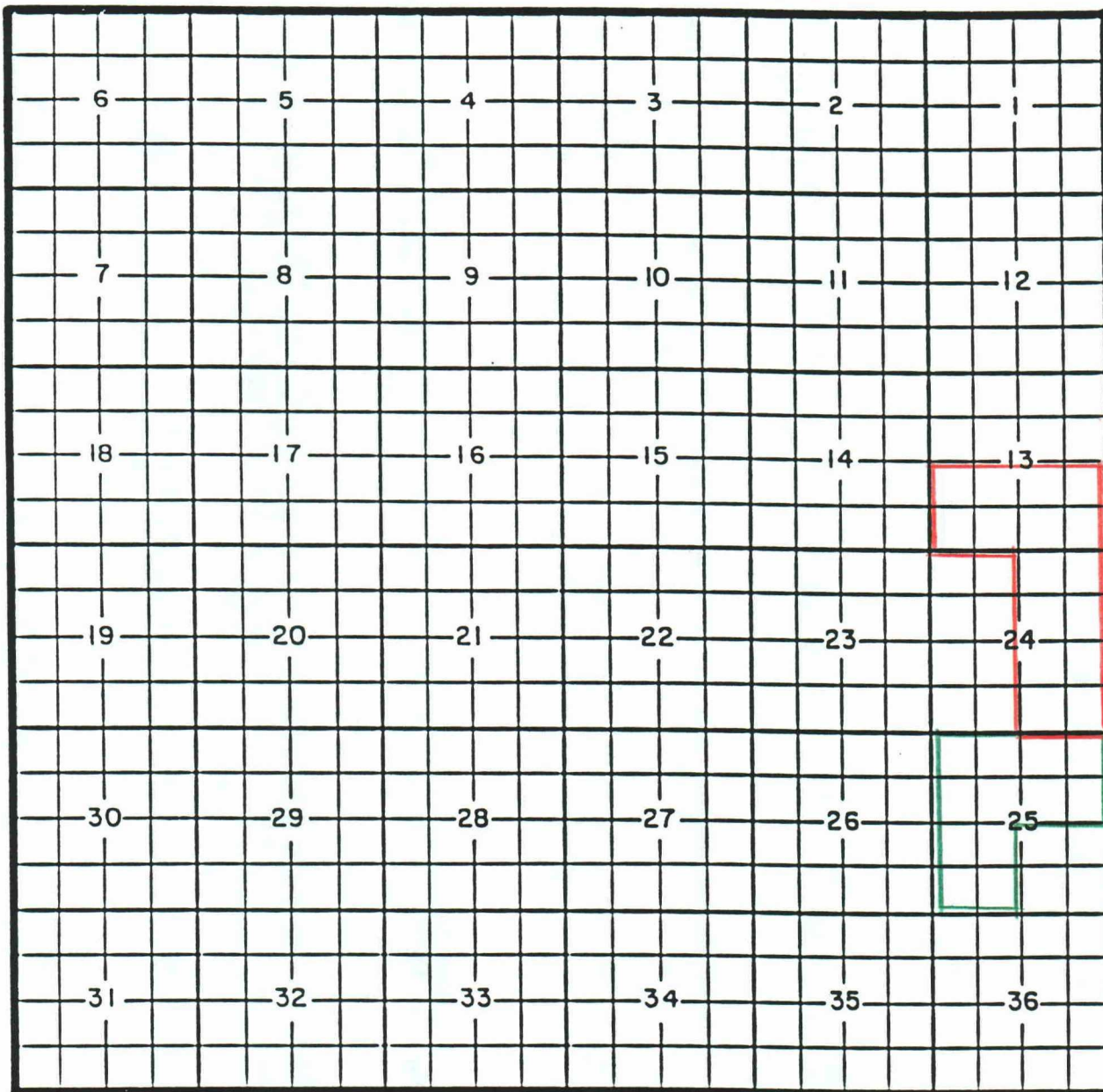
Pool boundary outlined in red.

Proposed pool extension outlined in green. Section 1: SW/4

Section 12: W/2

COUNTY LEA POOL SOUTH CORBIN-WOLFCAMP

TOWNSHIP 18 South RANGE 32 East NMPM



PURPOSE: One completed oil well capable of producing.

V F Petroleum Inc. Uncle Sam 25 Federal Com Well No. 1 located in Unit L of Section 25, Township 18 South, Range 32 East, NMPM. It was completed October 15, 1993, in the Wolfcamp formation. The top of the perforations is at 10,908 feet.

Pool boundary outlined in red.

Proposed pool extension outlined in green. Section 25: N/2 and SW/4



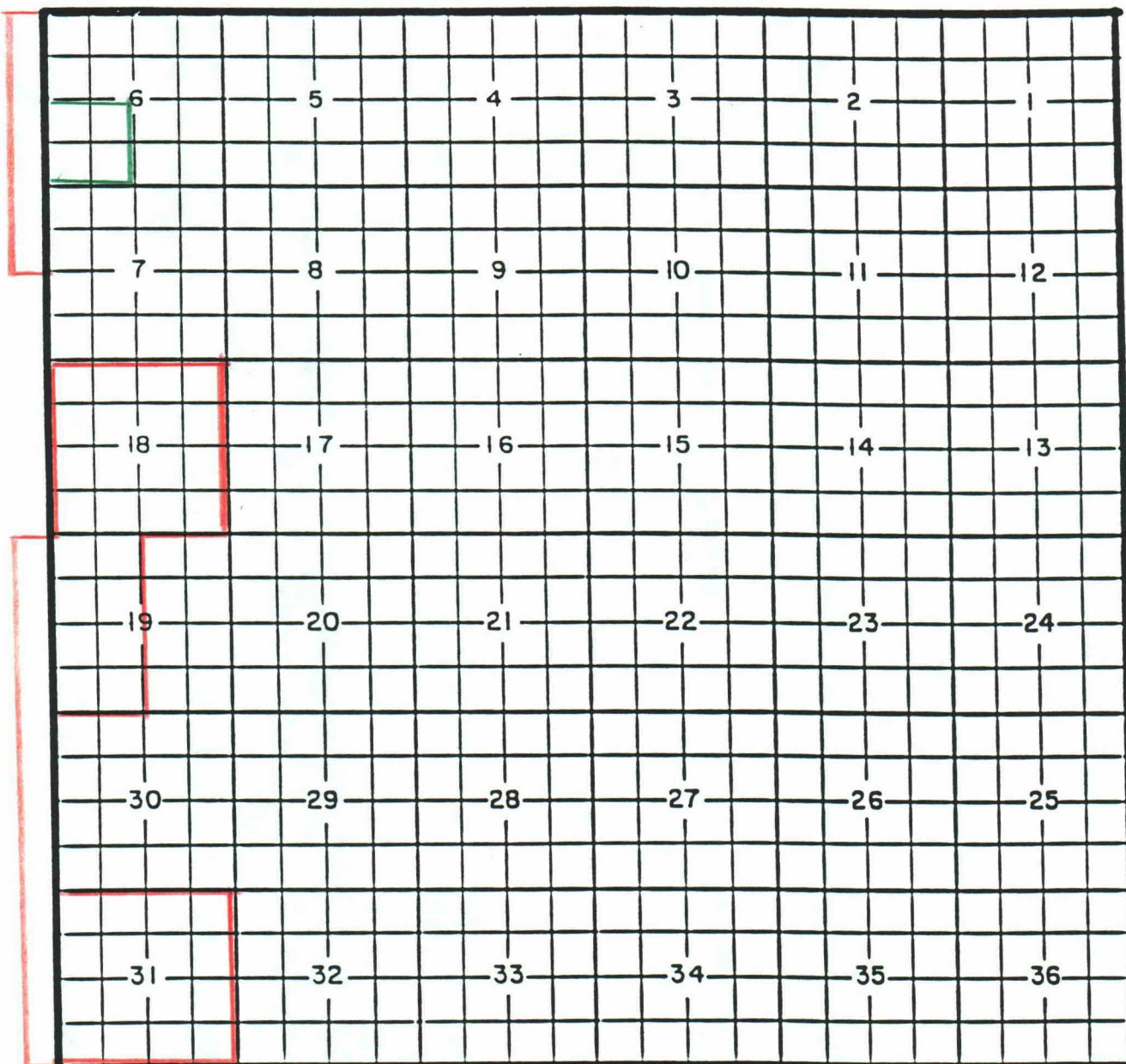
COUNTY LEA

POOL EUMONT YATES-SEVEN RIVERS-QUEEN GAS

TOWNSHIP 20 South

RANGE 38 East

NMPM



PURPOSE: One completed oil well capable of producing.

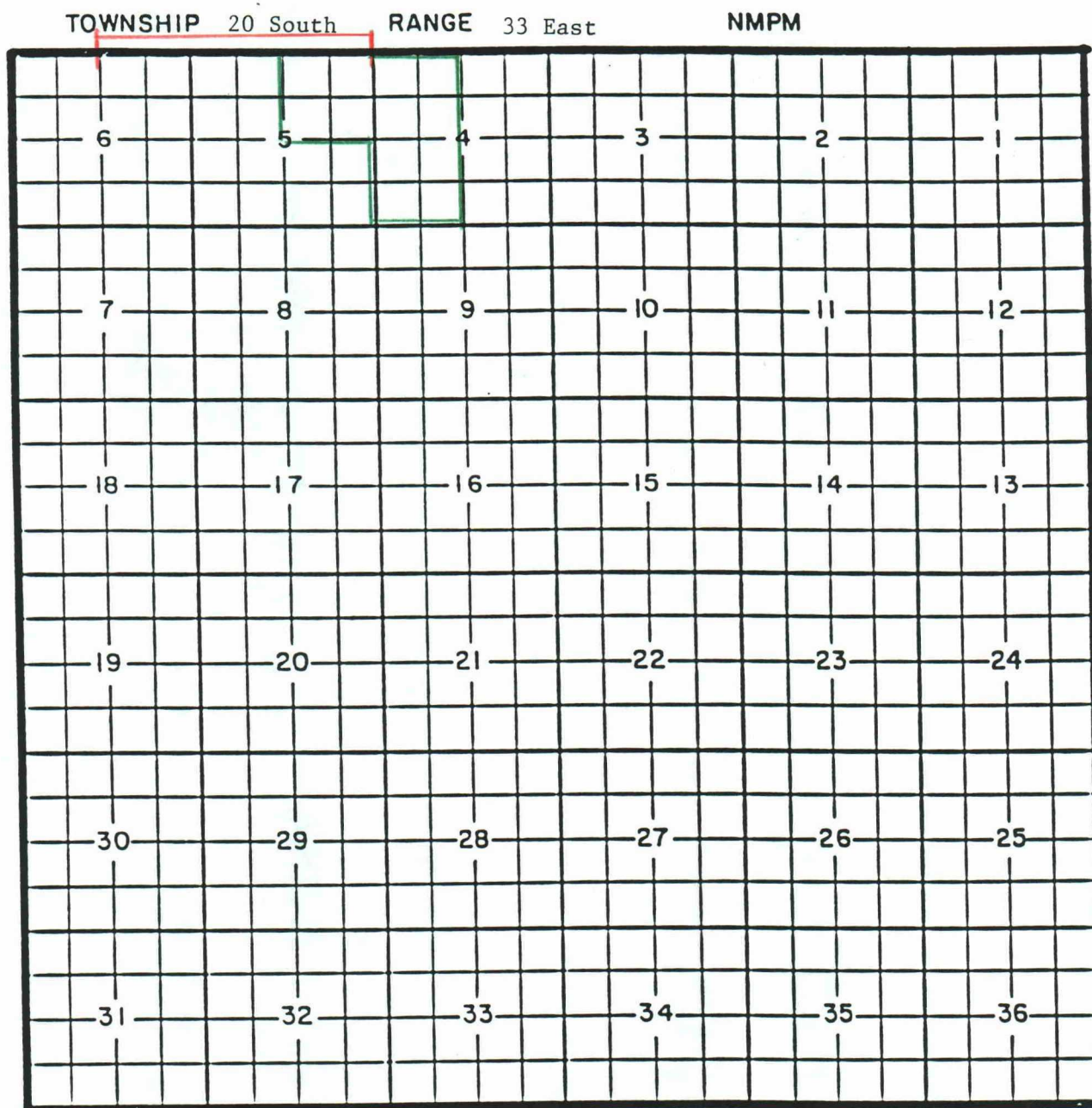
Team Exploration McGarrity Well No. 1 located in Unit N of Section 6, Township 20 South, Range 38 East, NMPM. It was completed August 16, 1993, in the Yates/Seven Rivers formations. The top of the perforations is at 2,889 feet.

Pool boundary outlined in red.

Proposed pool extension outlined in green. Section 6: SW/4



COUNTY LEA POOL GEM-BONE SPRING



PURPOSE: One completed oil well capable of producing.

Mitchell Energy Corporation Scharbauer 4 Well No. 1 located in Unit 0 of  
Section 4, Township 20 South, Range 33 East, NMPM. It was completed July 29, 1993,  
in the Bone Spring formation. The top of the perforations is at 9,230 feet.

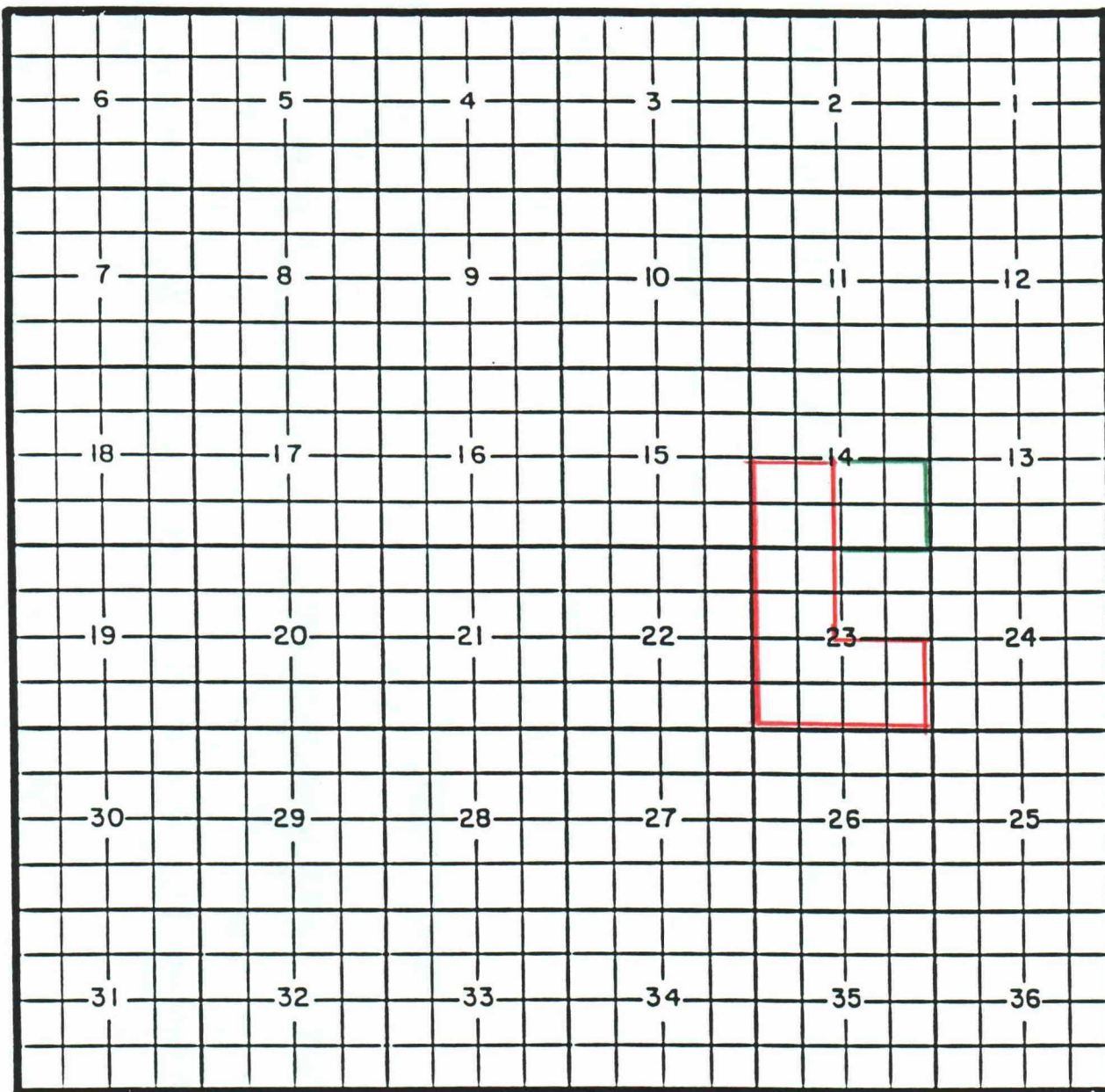
Pool boundary outlined in red.

Proposed pool boundary outlined in green. Section 4: W/2

Section 5: NE/4

COUNTY LEA POOL EAST GEM-DELAWARE

TOWNSHIP 19 South RANGE 33 East NMPM



purpose: One completed oil well capable of producing.

Manzano Oil Corporation Texaco Federal Well No. 4 located in Unit 0 of Section 14, Township 19 South, Range 33 East, NMPM. It was completed November 13, 1993, in the Delaware formation. The top of the perforations is at 7,149 feet.

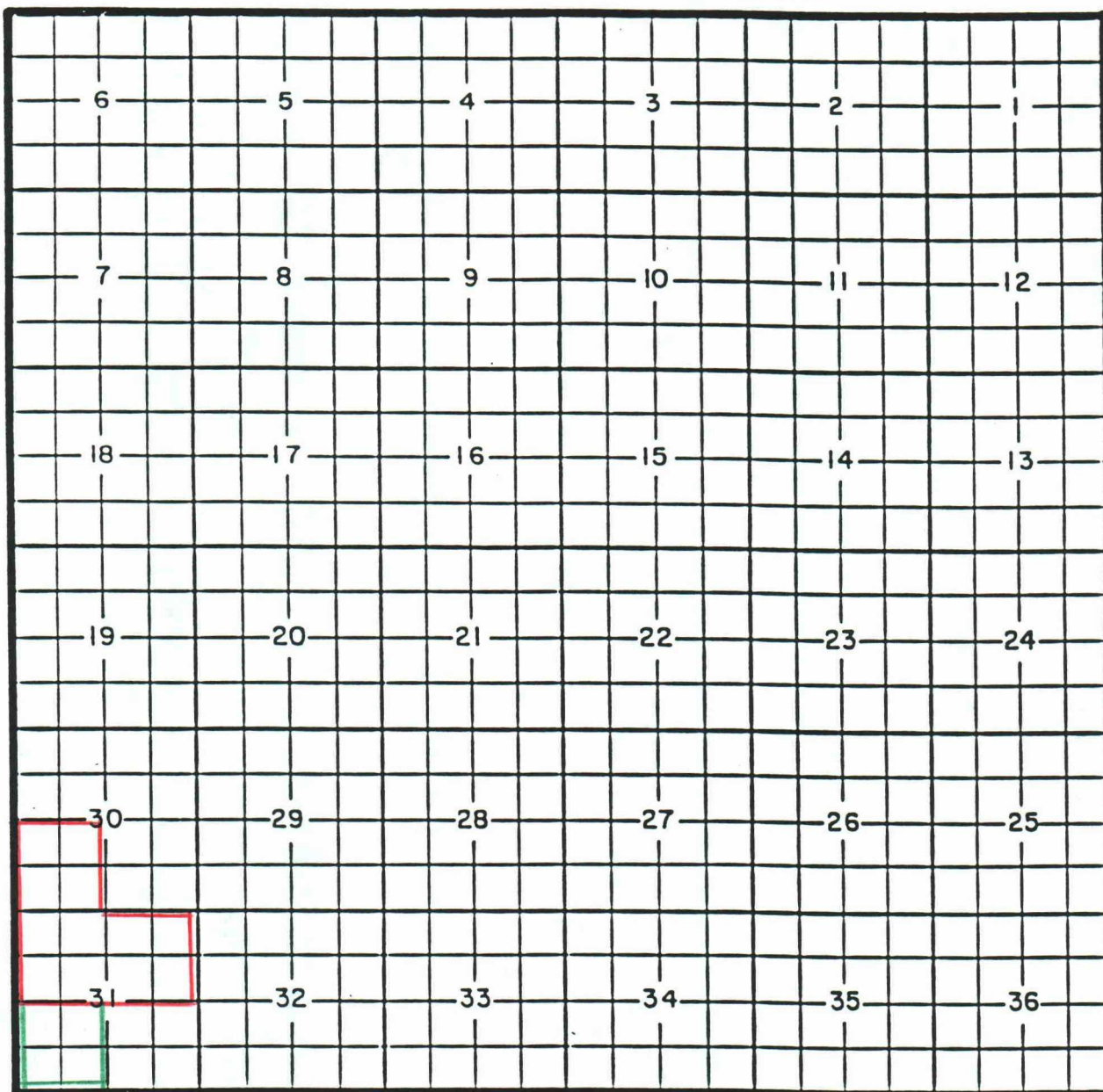
Pool boundary outlined in red.

Proposed pool extension outlined in green. Section 14: SE/4



COUNTY LEA POOL GERONIMO-DELAWARE

TOWNSHIP 19 South RANGE 33 East NMPM



PURPOSE: One completed oil well capable of producing.

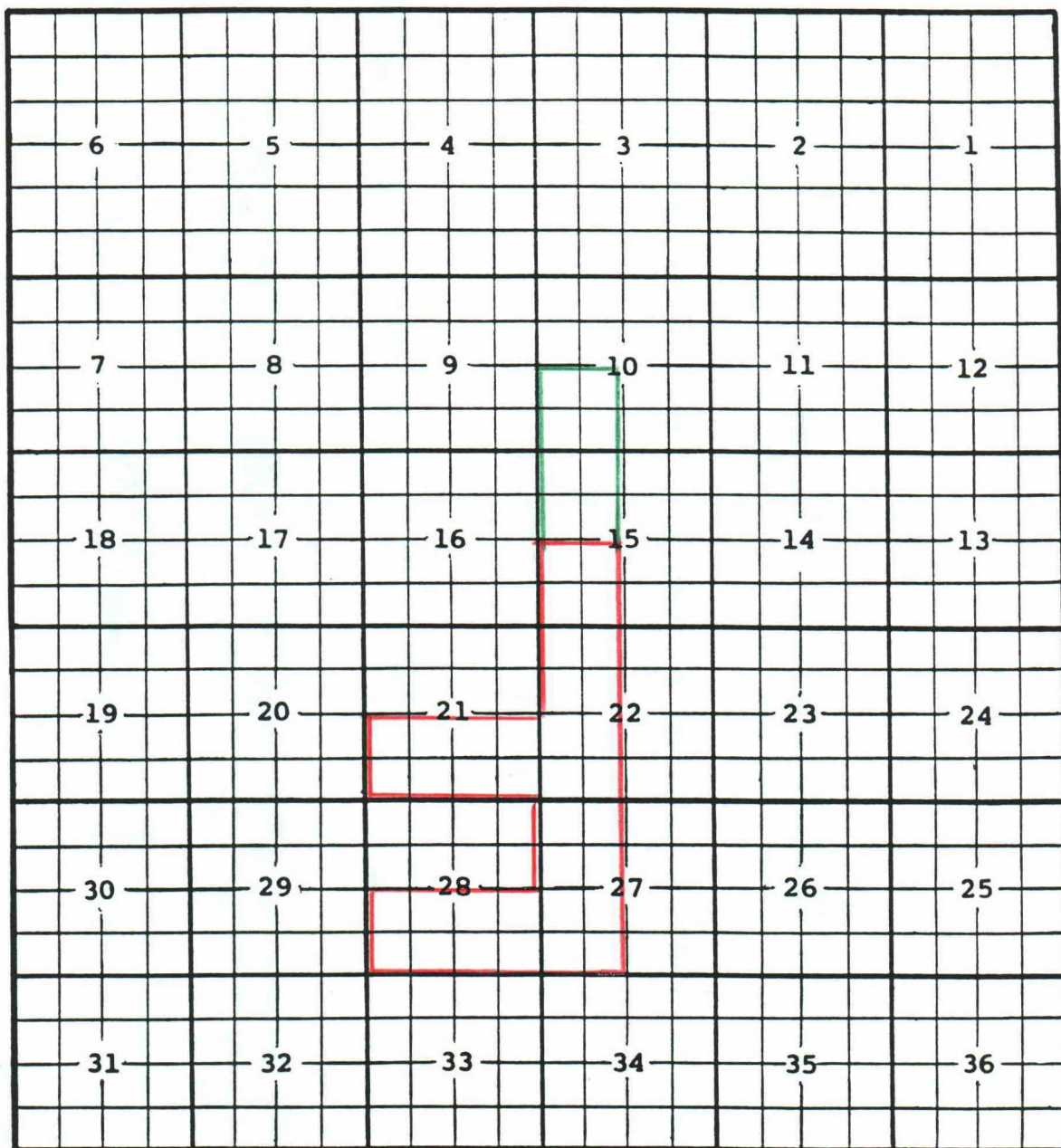
Mitchell Energy Corporation Geronimo Federal Well No. 9 located in Unit L of Section 31, Township 19 South, Range 33 East, NMPM. It was completed October 8, 1993, in the Delaware formation. The top of the perforations is at 7,591 feet.

Pool boundary outlined in red.

Proposed pool extension outlined in green. Section 31: SW/4

COUNTY LEA POOL HARE-SAN ANDRES GAS

TOWNSHIP 21 South RANGE 37 East NMPM



PURPSOE: One completed gas well capable of producign.

~~Exxon Corporation New Mexico V State Well No. 10~~ located in Unit M of Section 10, Township 21 South, Range 37 East, NMPM. It was completed February 11, 1993, in the San Andres formation. The top of the perforations is at 4.066 feet.

Pool boundary outlined in red.

Proposed pool extension outlined in green. Section 10: SW/4

Section 15: NW/4



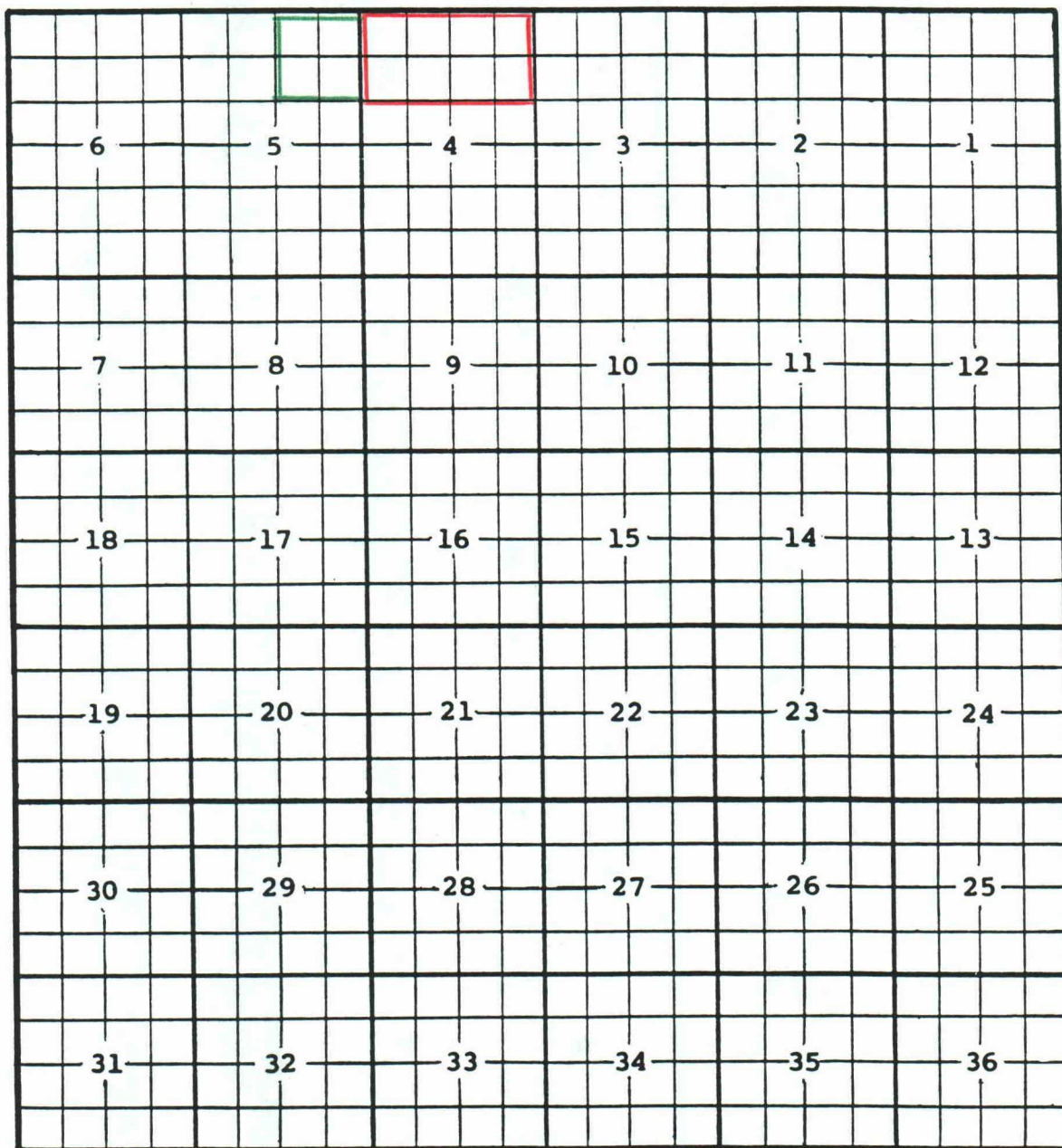
COUNTY LEA

POOL HAT MESA-DELAWARE

TOWNSHIP 21 South

RANGE 32 East

NMPM



PURPOSE: One completed oil well capable of producing.

Texaco Explroation & Production Inc. LEU Well No. 5 located in Unit A of Section 5, Township 21 South, Range 32 East, NMPM. It was completed December 11, 1993, in the Delaware formation. The top of the perforations is at 7,104 feet.

Pool boundary outlined in red.

Proposed pool extension outlined in green. Section 5: NE/4

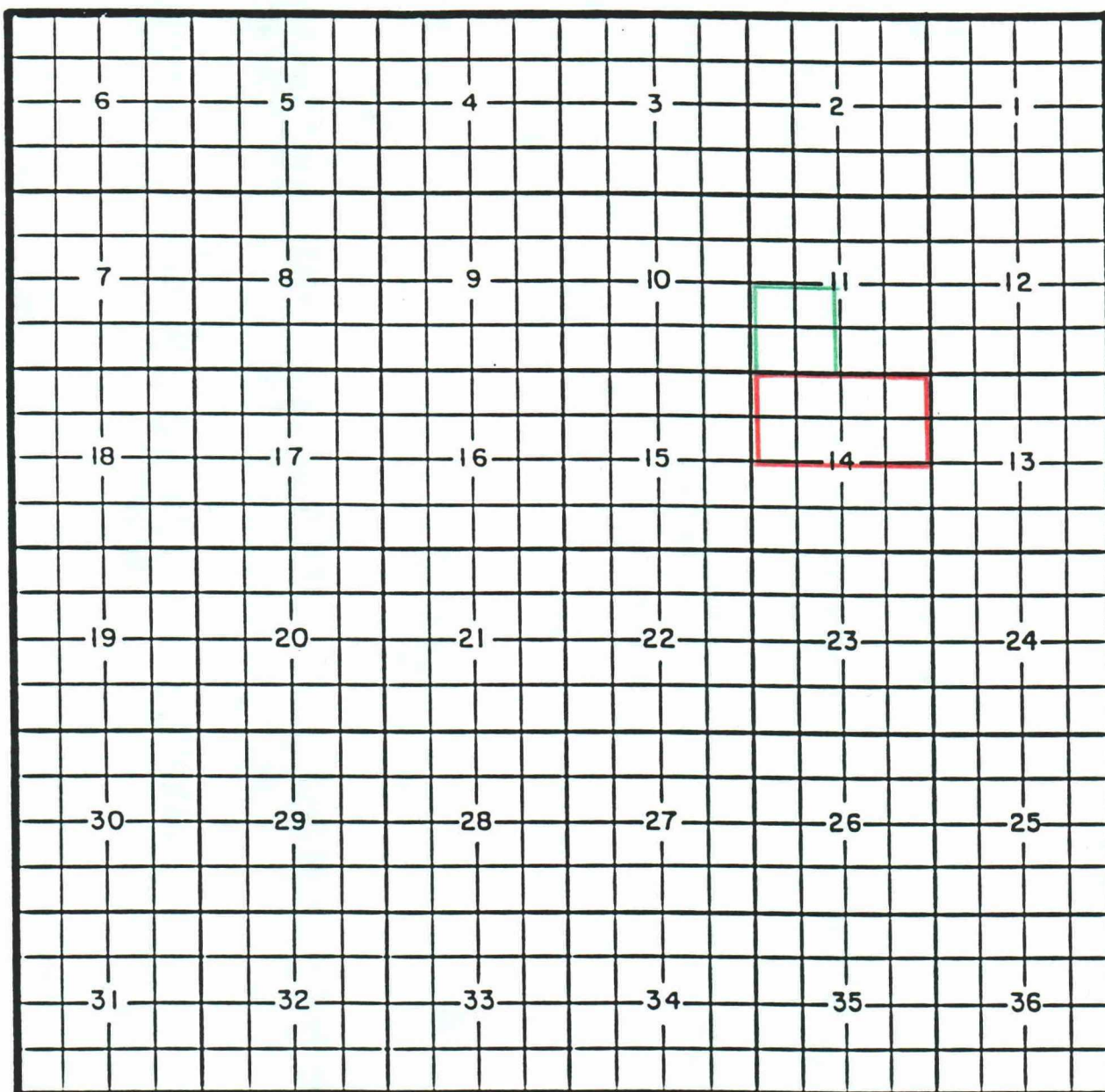
COUNTY LEA

POOL SOUTHWEST HOUSE YATES-SEVEN RIVERS GAS

TOWNSHIP 20 South

RANGE 38 East

NMPM



PURPOSE: One completed gas well capable of producing.

Capataz Operating Inc. Rhino Well No. 1 located in Unit N of Section 11, Township 20 South, Range 38 East, NMPM. It was completed December 30, 1993, in the Yates/Seven Rivers formation. The top of the perforations is at 3,053 feet.

Pool boundary outlined in red.

Proposed pool boundary outlined in green. Section 11: SW/4



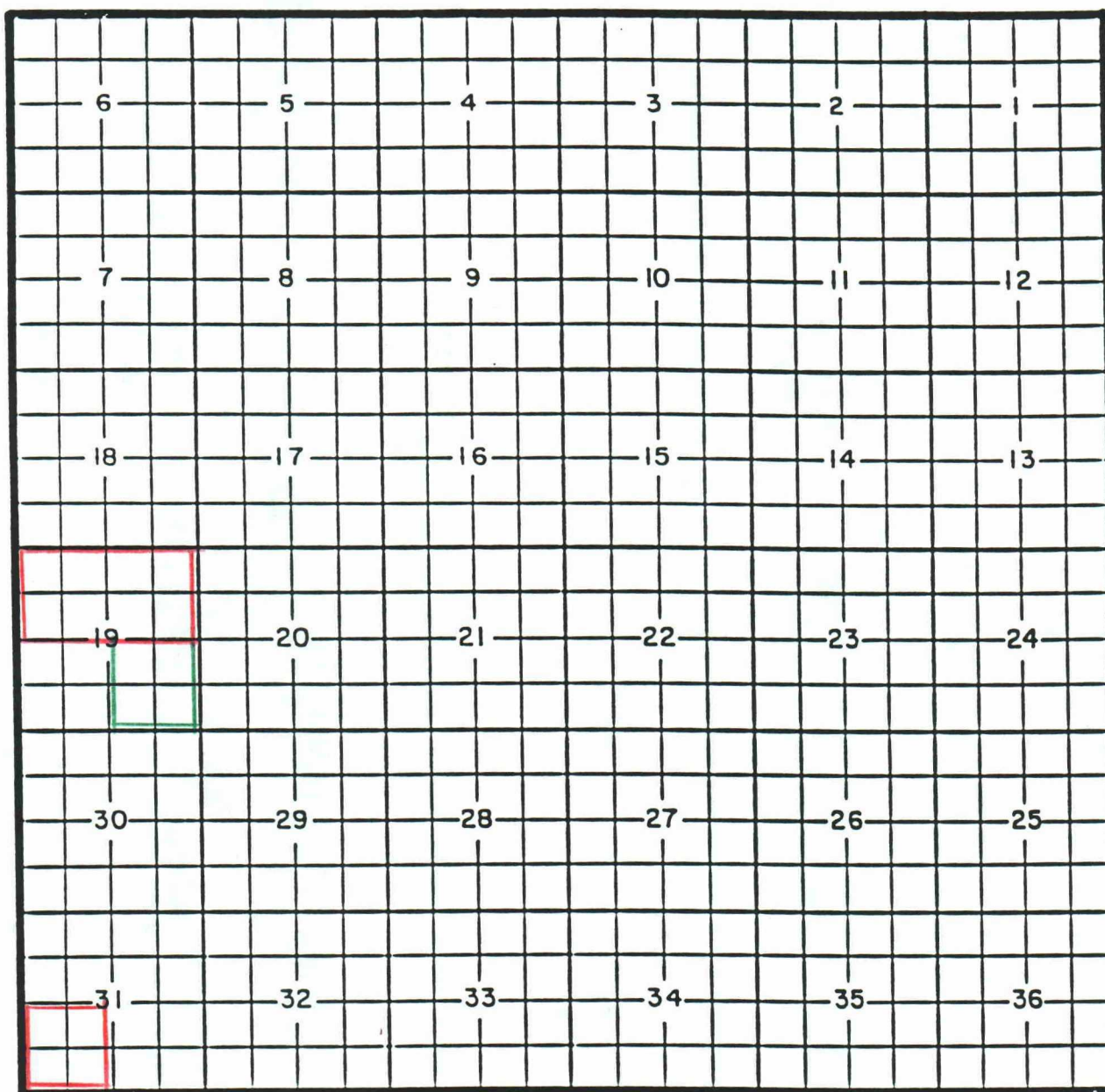
COUNTY LEA

POOL JALMAT TANSILL-YATES-SEVEN RIVERS GAS

TOWNSHIP 22 South

RANGE 37 East

NMPM



PURPOSE: One completed oil well capable of producing.

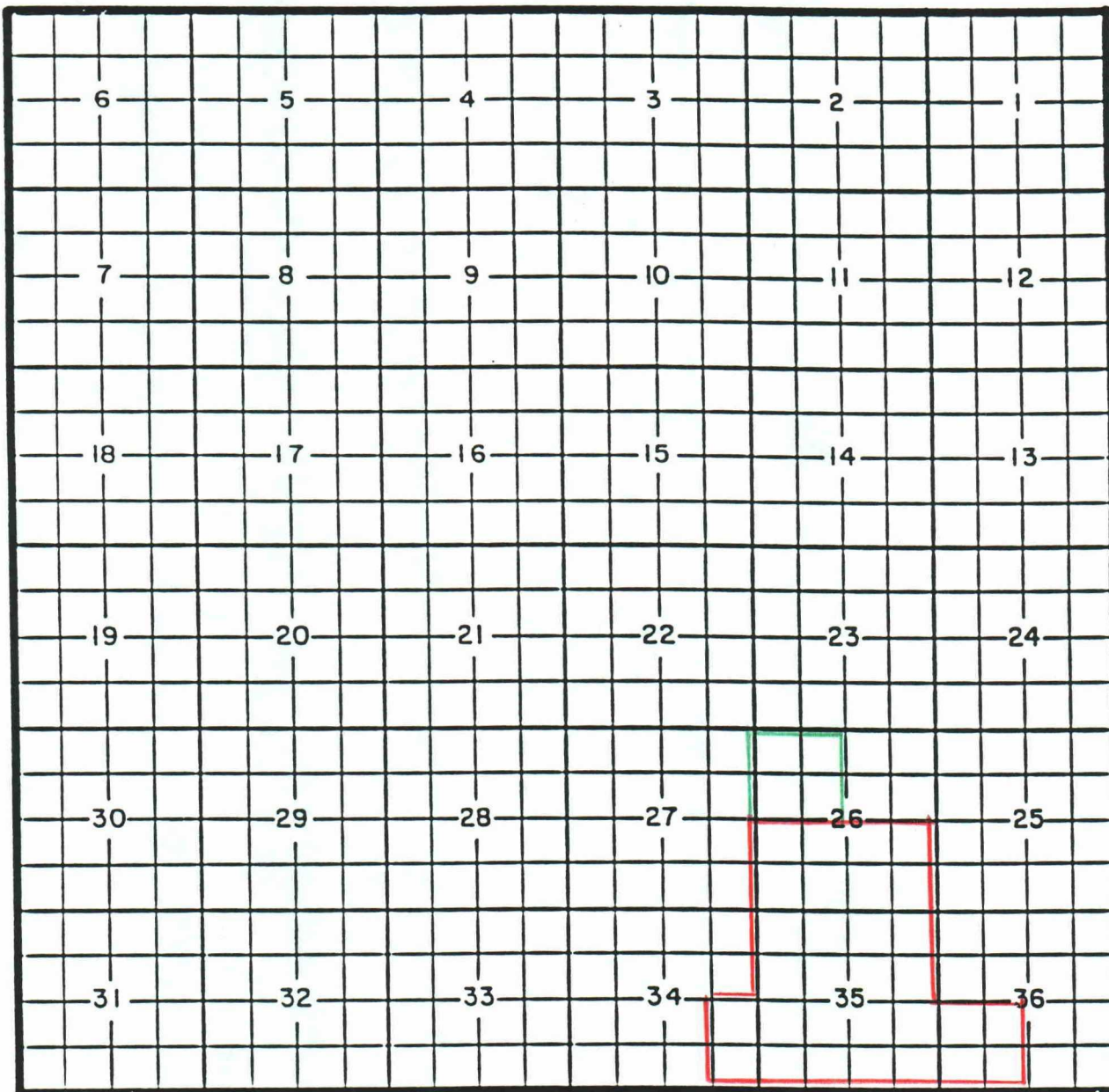
Dawson Operating Company New Mexico M State Well No. 11 located in Unit J of Section 19, Township 22 South, Range 37 East, NMPM. It was completed June 4, 1993, in the Yates formation. The top of the perforations is at 2,706 feet.

Pool boundary outlined in red.

Proposed pool extension outlined in green. Section 19: SE/4

COUNTY LEA POOL JUSTIS TUBB-DRINKARD

TOWNSHIP 24 South RANGE 37 East NMPM



PURPOSE: One completed oil well capable of producing.

Conoco Inc. Jack B-26 Well No. 2 located in Unit E of Section 26, Township 24 South, Range 37 East, NMPM. It was completed June 24, 1993, in the Tubb/Drinkard formations. The top of the perforations is at 5,890 feet.

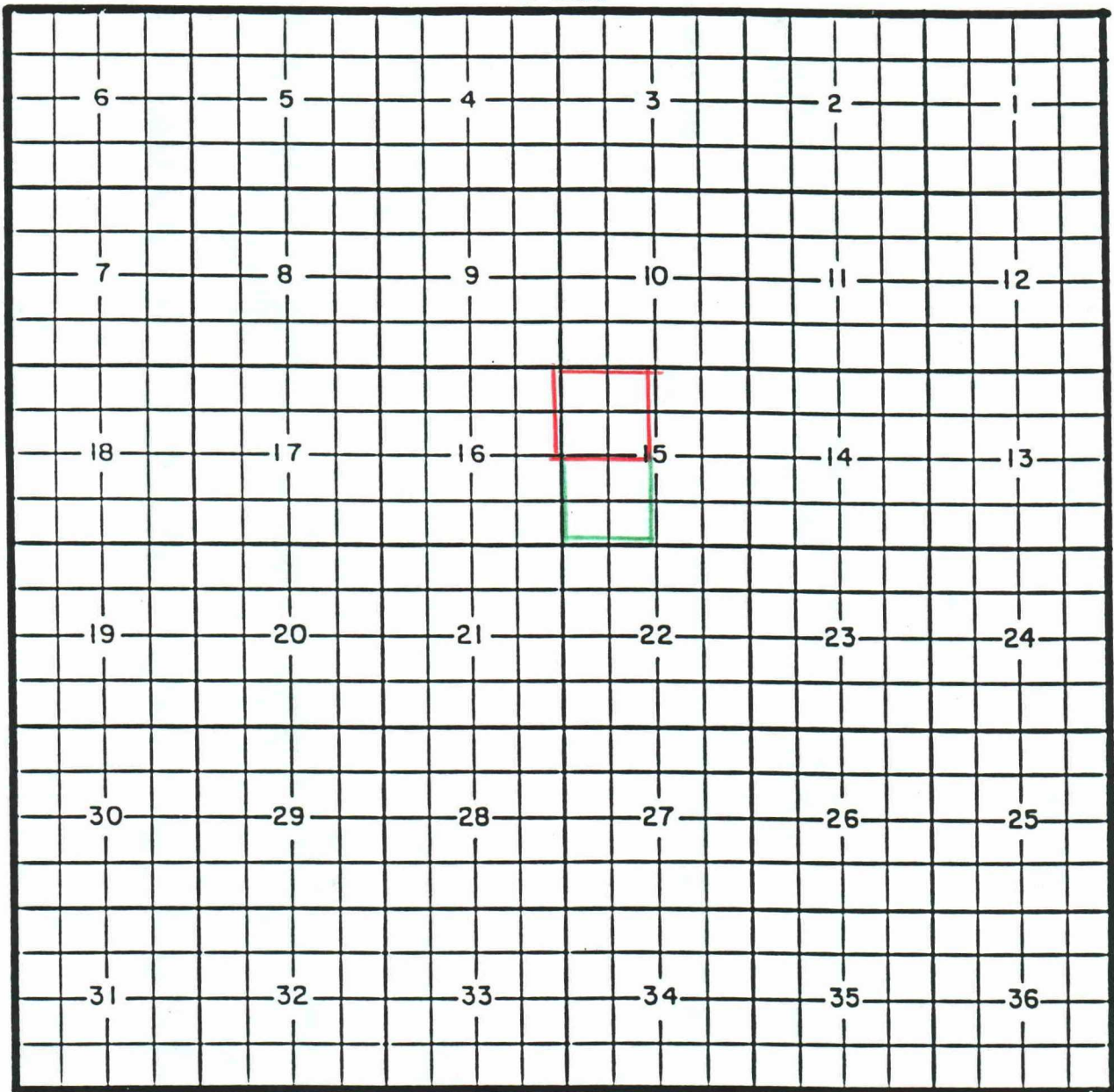
Pool boundary outlined in red.

Proposed pool extension outlined in green. Section 26: NW/4



COUNTY LEA POOL SOUTHEAST LANE-ABO

TOWNSHIP 10 South RANGE 34 East NMPM



PURPOSE: One completed oil well capable of producing.

Yates Petroleum Corporation Simanola AMX State Well No. 1 located in Unit K of Section 15, Township 10 South, Range 34 East, NMPM. It was completed August 7, 1993, in the Abo formation. The top of the perforations is at 9.032 feet.

Pool boundary outlined in red.

Proposed pool extension outlined in green. Section 15: SW/4

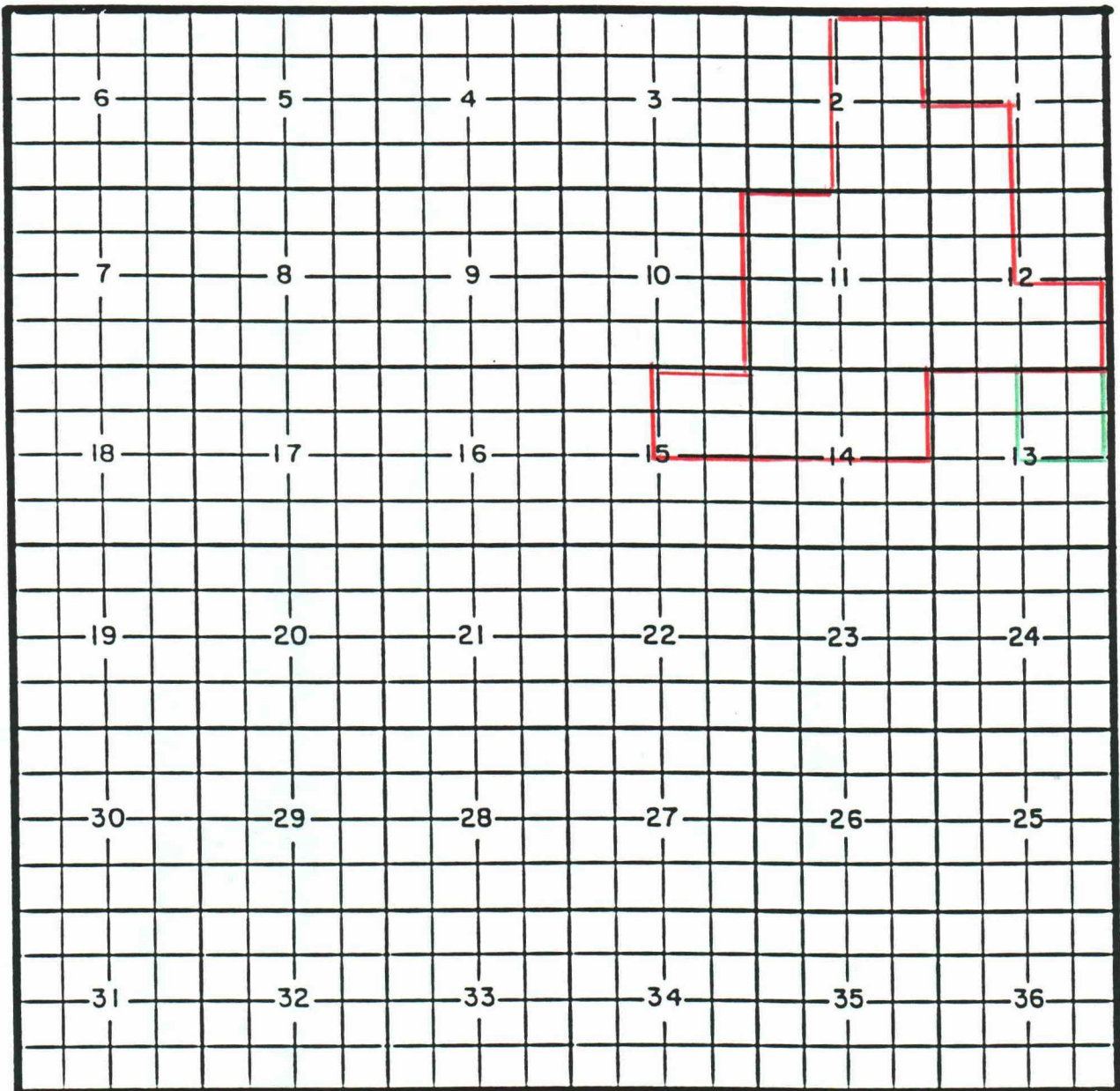
COUNTY LEA

POOL LEA-BONE SPRING

TOWNSHIP 20 South

RANGE 34 East

NMPM



PURPSOE: One completed oil well capable of producing.

Marathon Oil Company Lea Unit Well No. 12 located in Unit H of Section 13,  
Township 20 South, Range 34 East, NMPM. It was completed August 14, 1993,  
in the Bone Spring formation. The top of the perforations is at 9,532 feet.

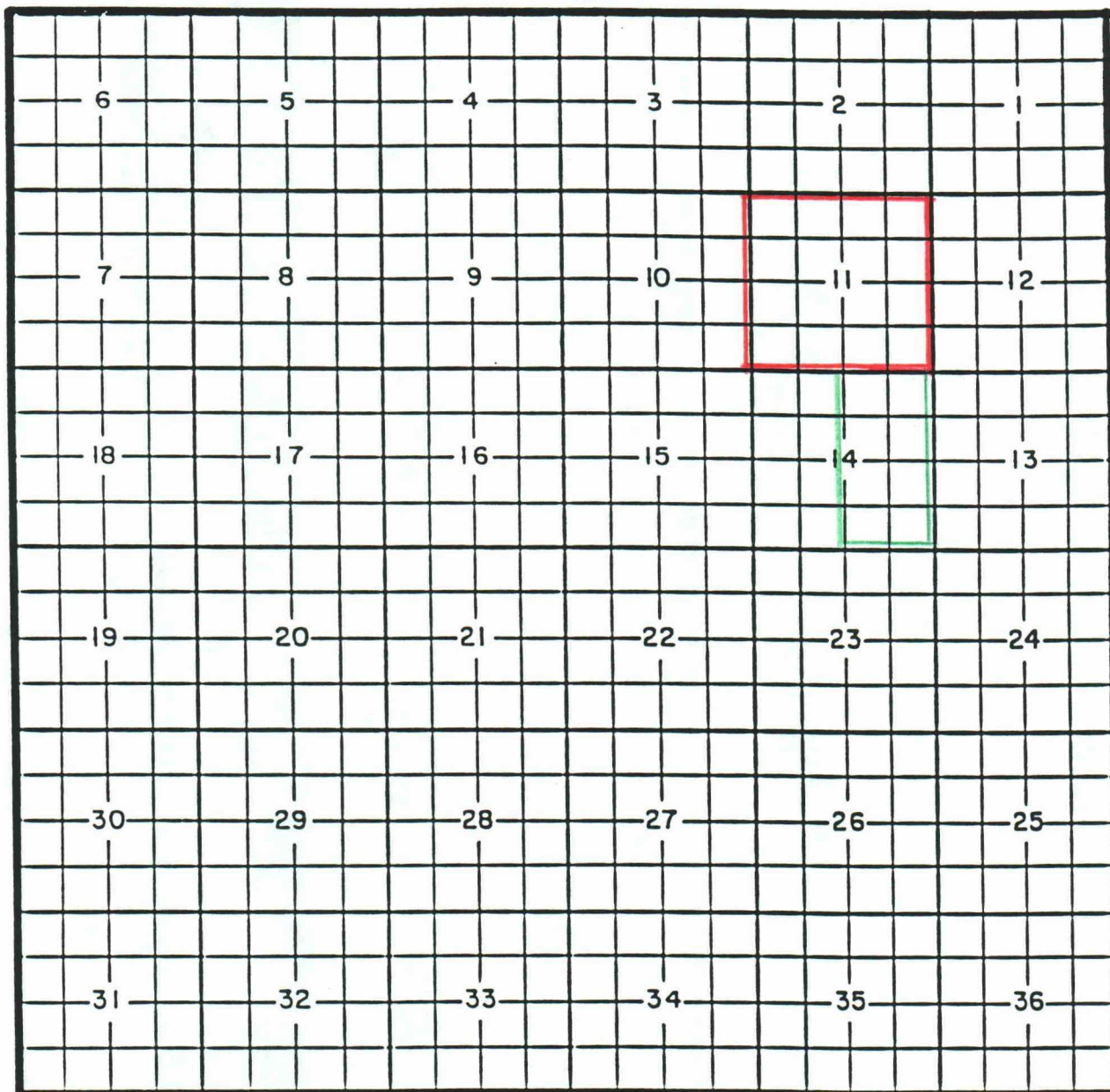
Pool boundary outlined in red.

Proposed pool extesnion outlined in green. Section 13: NE/4



COUNTY LEA POOL LEA-WOLFCAMP GAS

TOWNSHIP 20 South RANGE 35 East NMPM



PURPOSE: One completed gas well capable of producing.

Manzano Oil Corporation Neuhaus 14 Federal Well No. 2 located in Unit B of  
Section 14, Township 20 South, Range 35 East, NMPM. It was completed July 15,  
1993, in the Wolrcamp formation. The top of the perforations is at 11,362 feet.

Pool boundary outlined in red.

Proposed pool extension outlined in green. Section 14: E/2

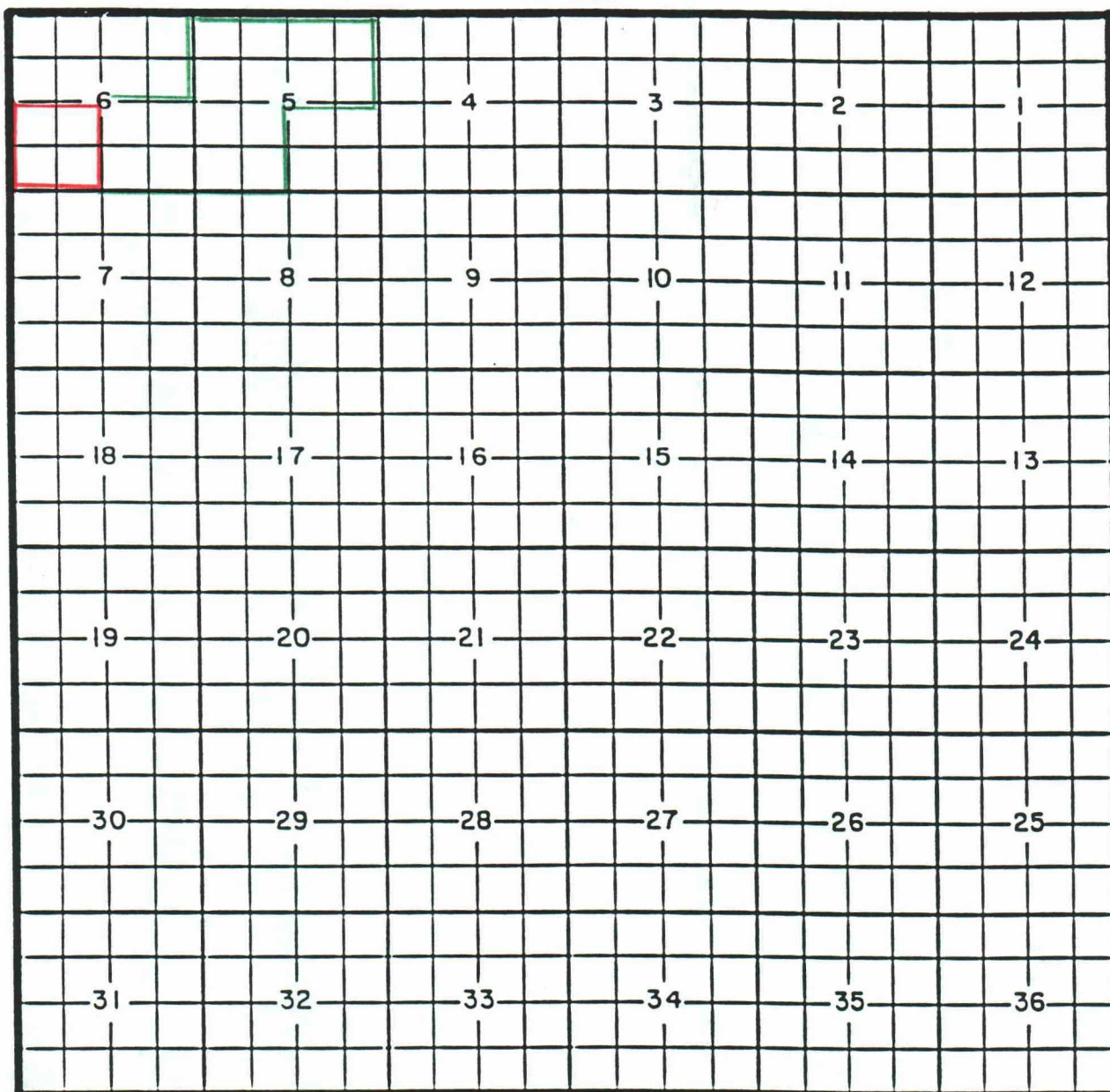
COUNTY LEA

POOL NORTHEAST LIVINGSTON RIDGE-DELAWARE

TOWNSHIP 22 South

RANGE 32 East

NMPM



PURPOSE: One completed oil well capable of producing.

Texaco Exploration & Production Inc. Bilbrey 5 Federal Well No. 1 located in Unit B of Section 5, Township 22 South, Range 32 East, NMPM. It was completed February 4, 1993, in the Delaware formation. The top of the perforations is at 8,560 feet.

Pool boundary outlined in red.

Proposed pool extension outlined in green. Section 5: W/2 and NE/4

Section 6: E/4



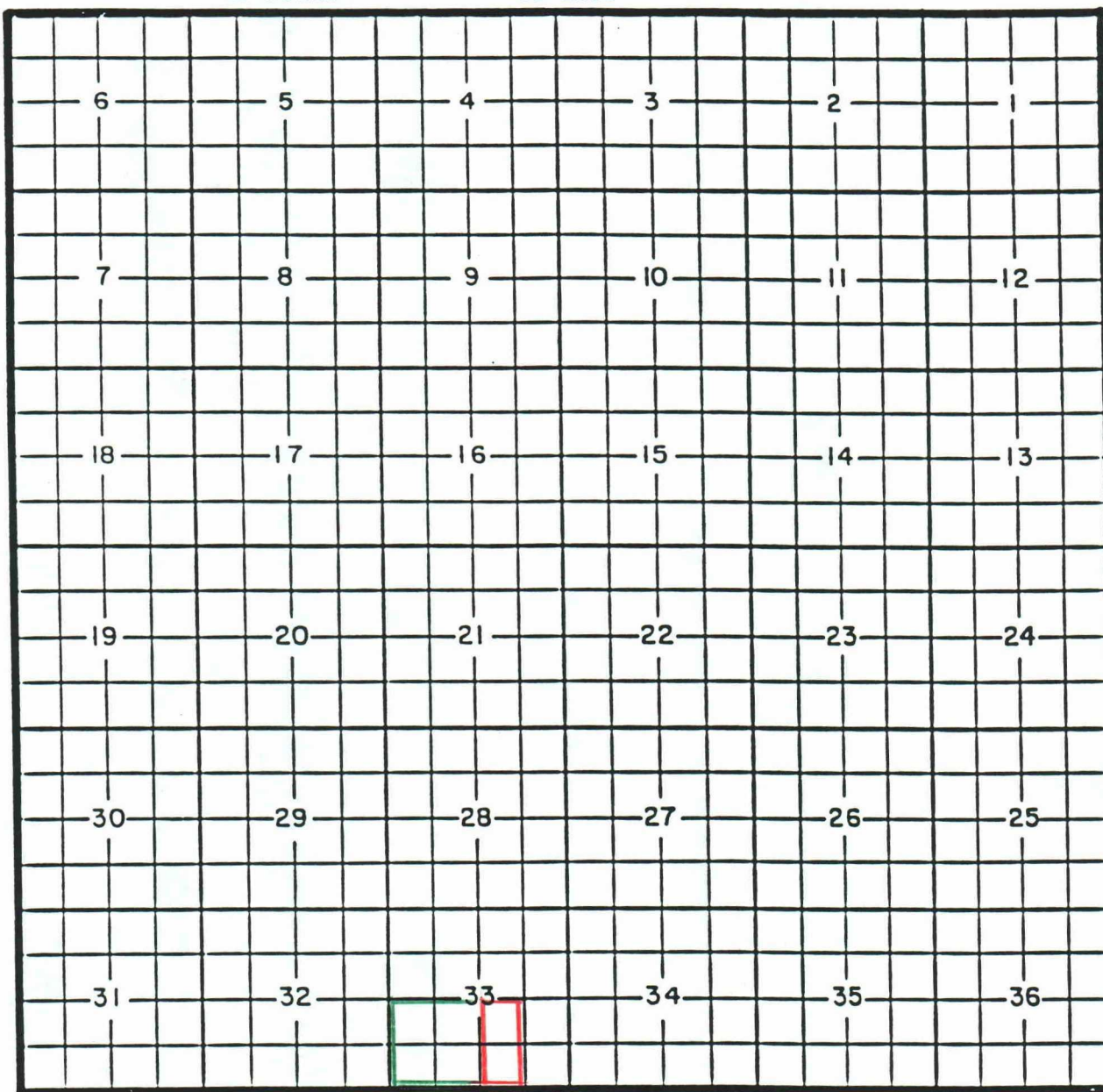
COUNTY LEA

POOL WEST LOVINGTON-STRAWN

TOWNSHIP 15 south

RANGE 35 East

NMPM



PURPOSE: One completed oil well capable of producing.

Charles B. Gilespe Jr. Hamilton Federal Well No. 4 located in Unit N of Section 33, Township 15 South, Range 35 East, NMPM. It was completed December 15, 1993, in the Strawn formation. The top of the perforations is at 11,532 feet.

Pool boundary outlined in red.

Proposed pool extension outlined in green. Section 33: SW/4

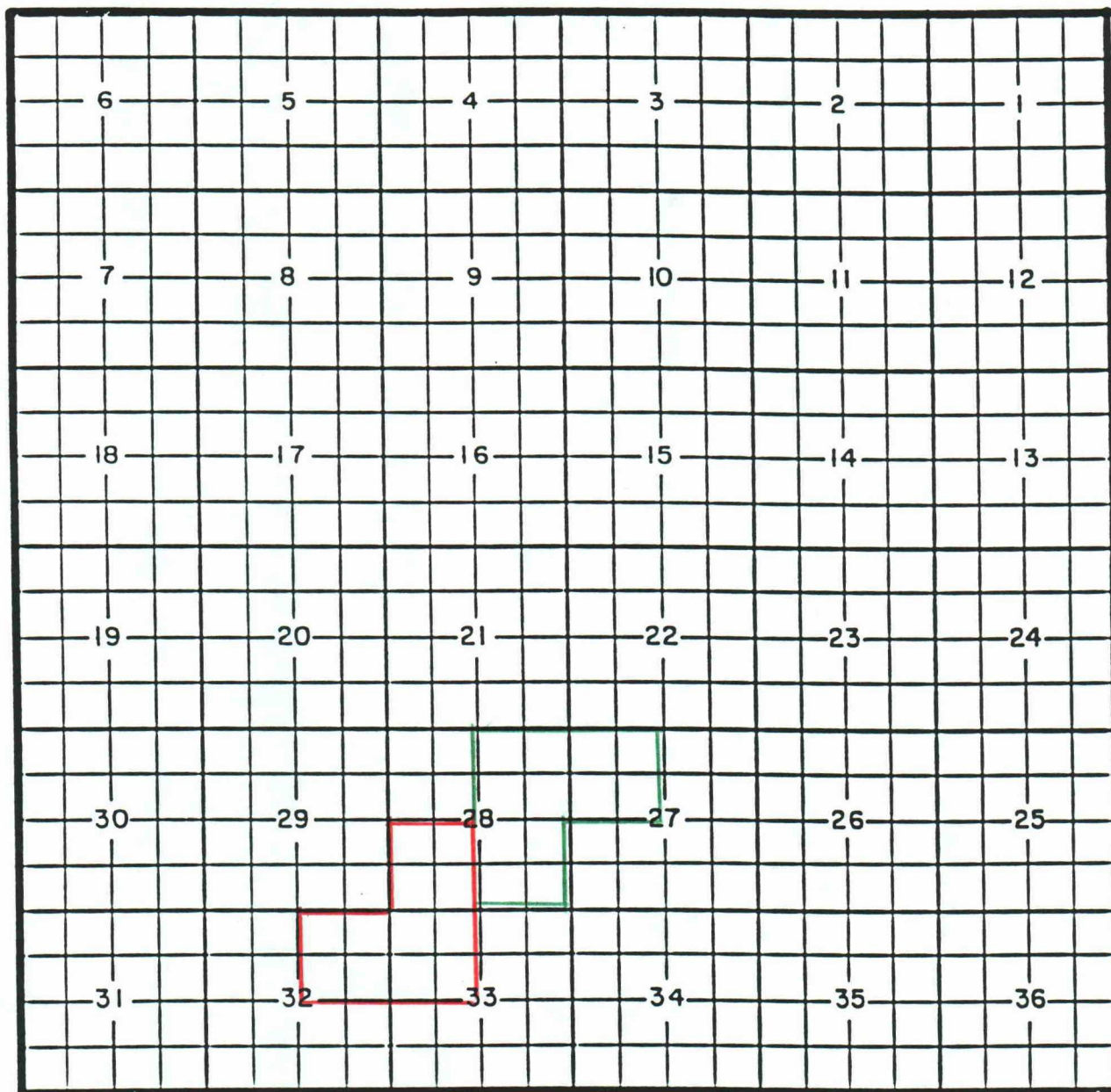
COUNTY LEA

POOL LUSK-DELAWARE

TOWNSHIP 19 South

RANGE 32 East

NMPM



PURPOSE: One completed oil well capable of producing.

Manzano Oil Corporation Tonto Federal Well No. 1 located in Unit D of Section 27, Township 19 South, Range 32 East, NMPM. It was completed October 23, 1993, in the Delaware formation. The top of the perforations is at 5,242 feet.

Pool boundary outlined in red.

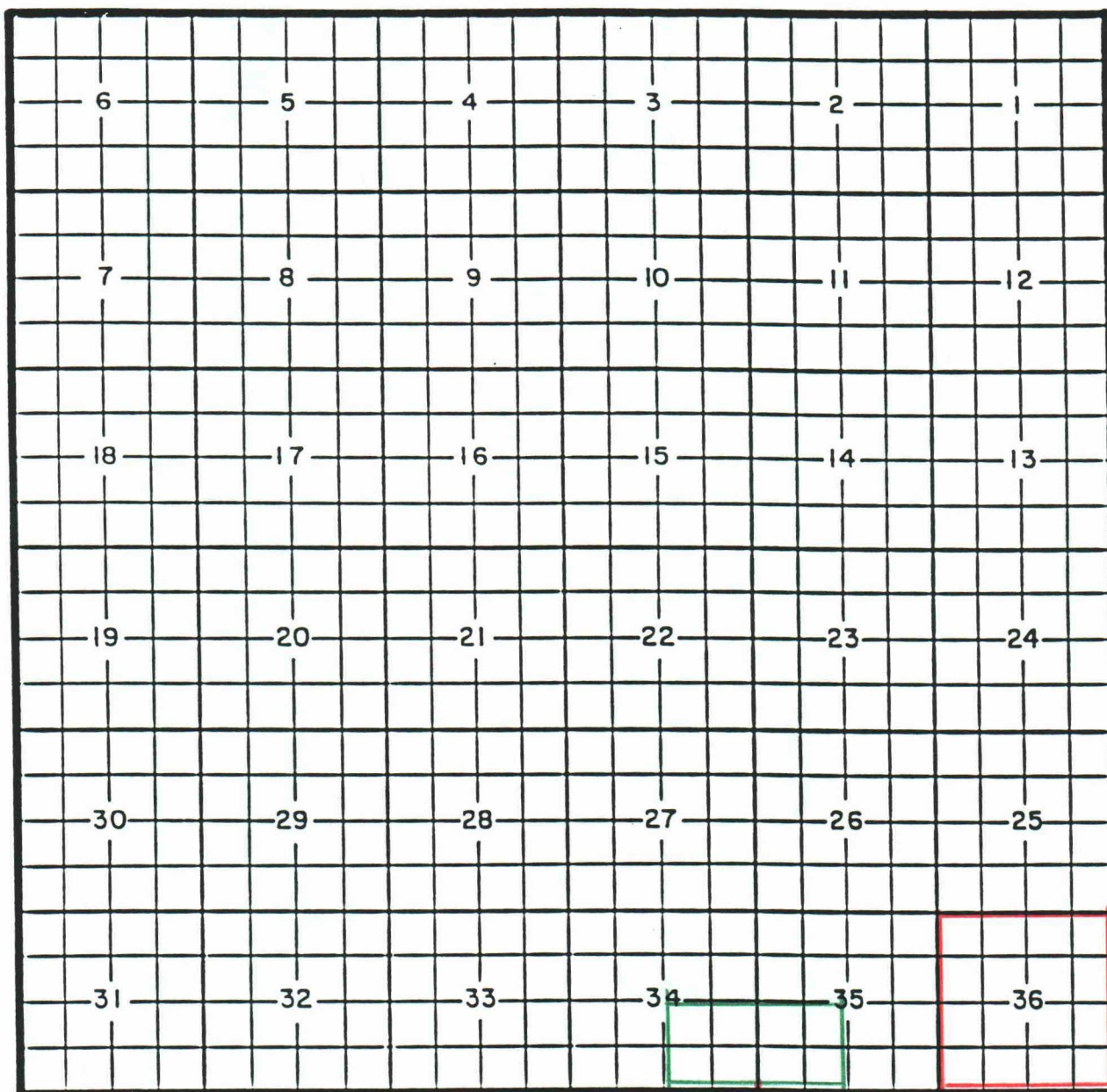
Proposed pool extension outlined in green. Section 27: NW/4

Section 28: E/2



COUNTY LEA POOL MONUMENT-ABO

TOWNSHIP 19 South RANGE 36 East NMPM



PURPOSE: One completed oil well capable of producing.

David H. Arrington Oil & Gas Inc. J. A. Foster Well No. 3 located in Unit P of Section 34, Township 19 South, Range 36 East, NMPM. It was completed November 20, 1993, in the Abo formation. The top of the perforations is at 7,323 feet.

Pool boundary outlined in red.

Proposed pool extension outlined in green. Section 34 SE/4

Section 35 SW/4

COUNTY LEA

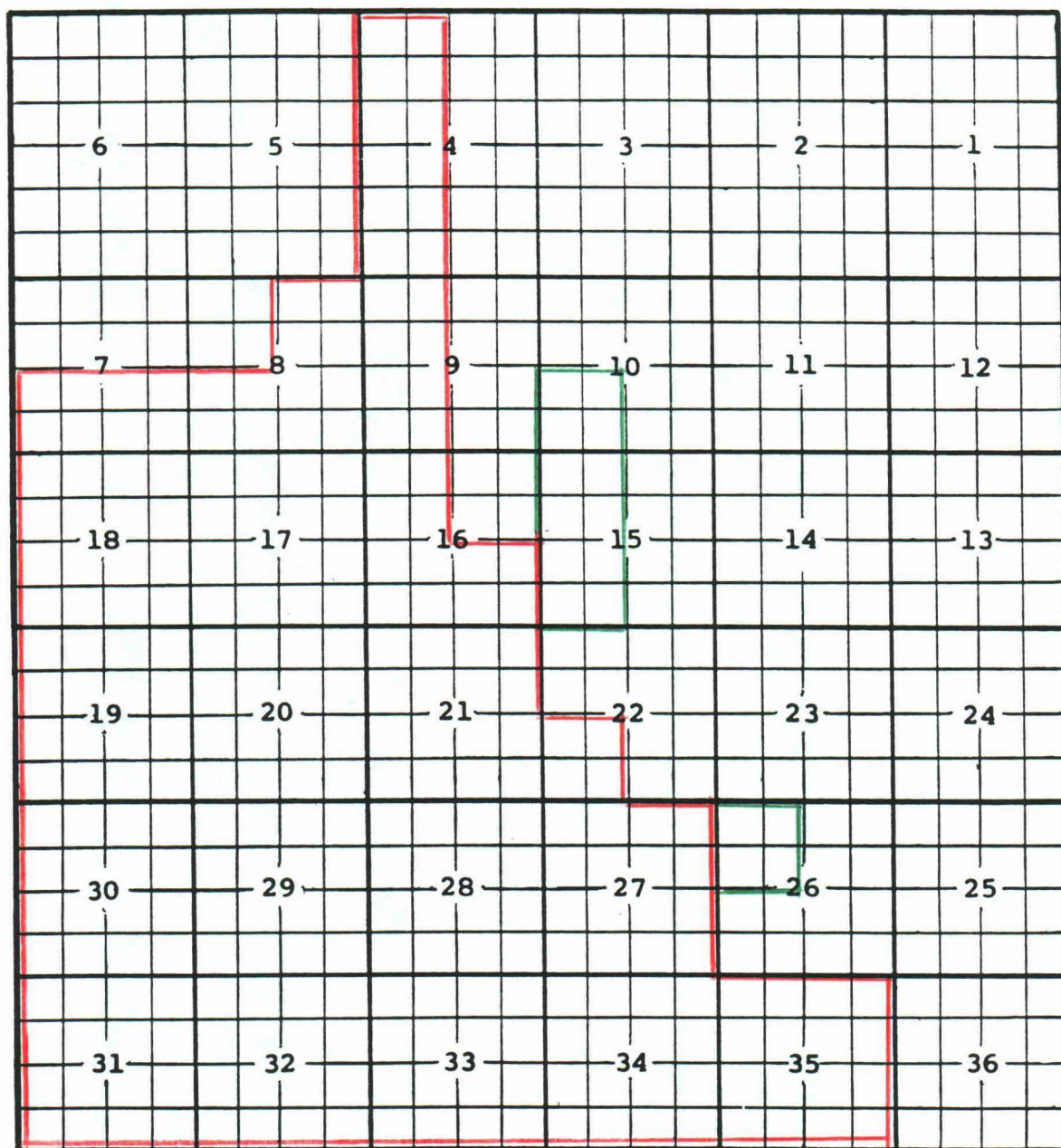
POOL

PENROSE SKELLY-GRAYBURG

TOWNSHIP 21 South

RANGE 37 East

NMPM



PURPOSE: Five completed oil wells capable of producing.

Exxon Corp. NM V St #9-K, 10-21-37, completed 11/9/93, top perfs 3,962 ft.

Texaco E&P Inc State S #2-C, 15-21-37, completed 9/12/93, top perfs 3,840 ft.

Texaco E&P Inc. SJ Sarkeys #3-C, 26-21-37, completed 10/10/93, top perms 3,840 ft.

Shell W.E&P Inc Argo #11-K, 15-21-37, completed 11/11/93, top perfs 3,850 ft.

Texaco E&P Inc. State S #1-D, 15-21-37, completed 12/20/93, top perfs 3,698 ft.

Pool boundary outlined in red.

Proposed pool extension outlined in green. Section 10: SW/4

Section 15: W/2

Section 26: NW/4



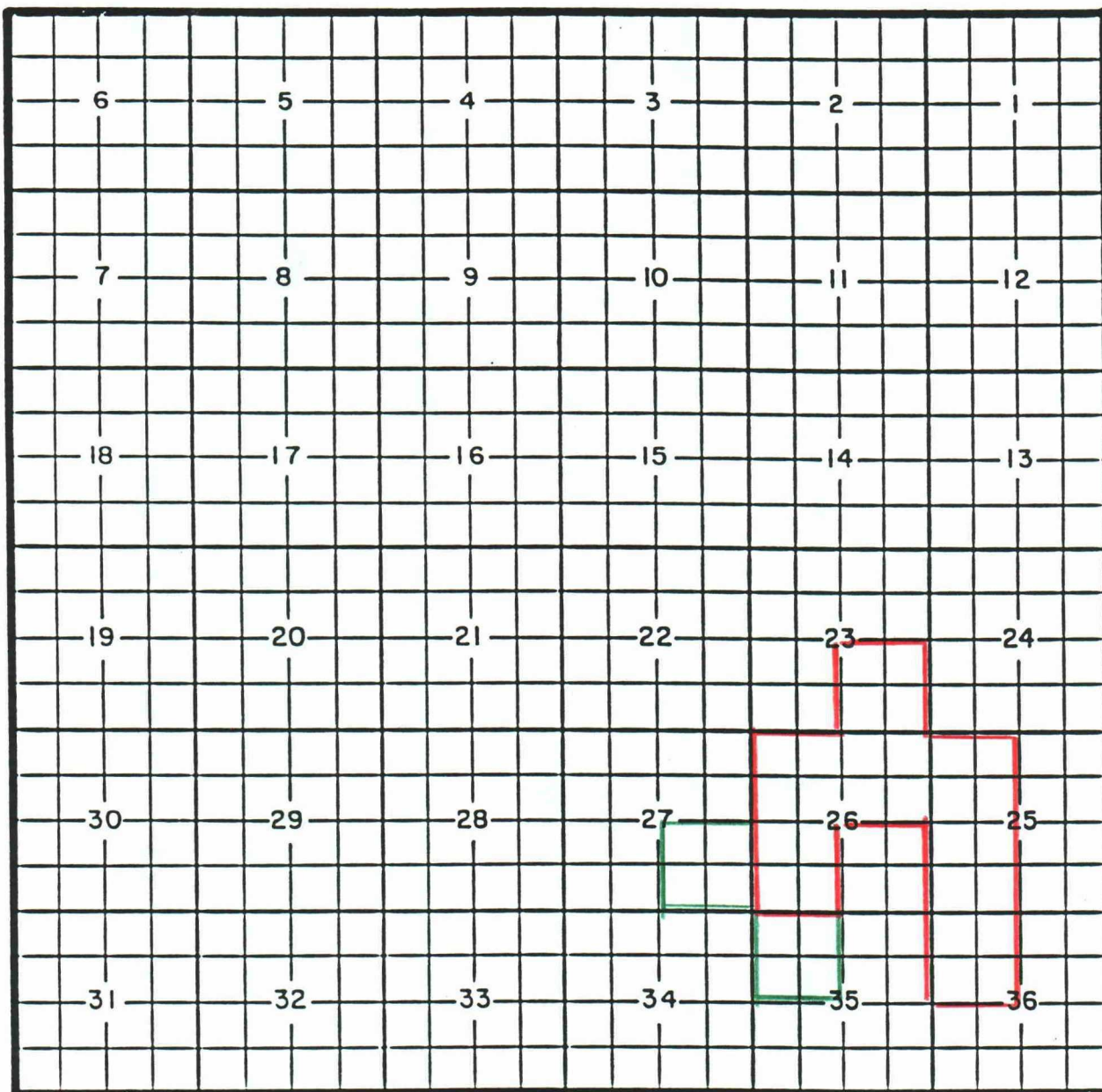
COUNTY LEA

POOL RED TANK-BONE SPRING

TOWNSHIP 22 South

RANGE 32 East

NMPM



PURPOSE: Two completed oil wells capable of producing.

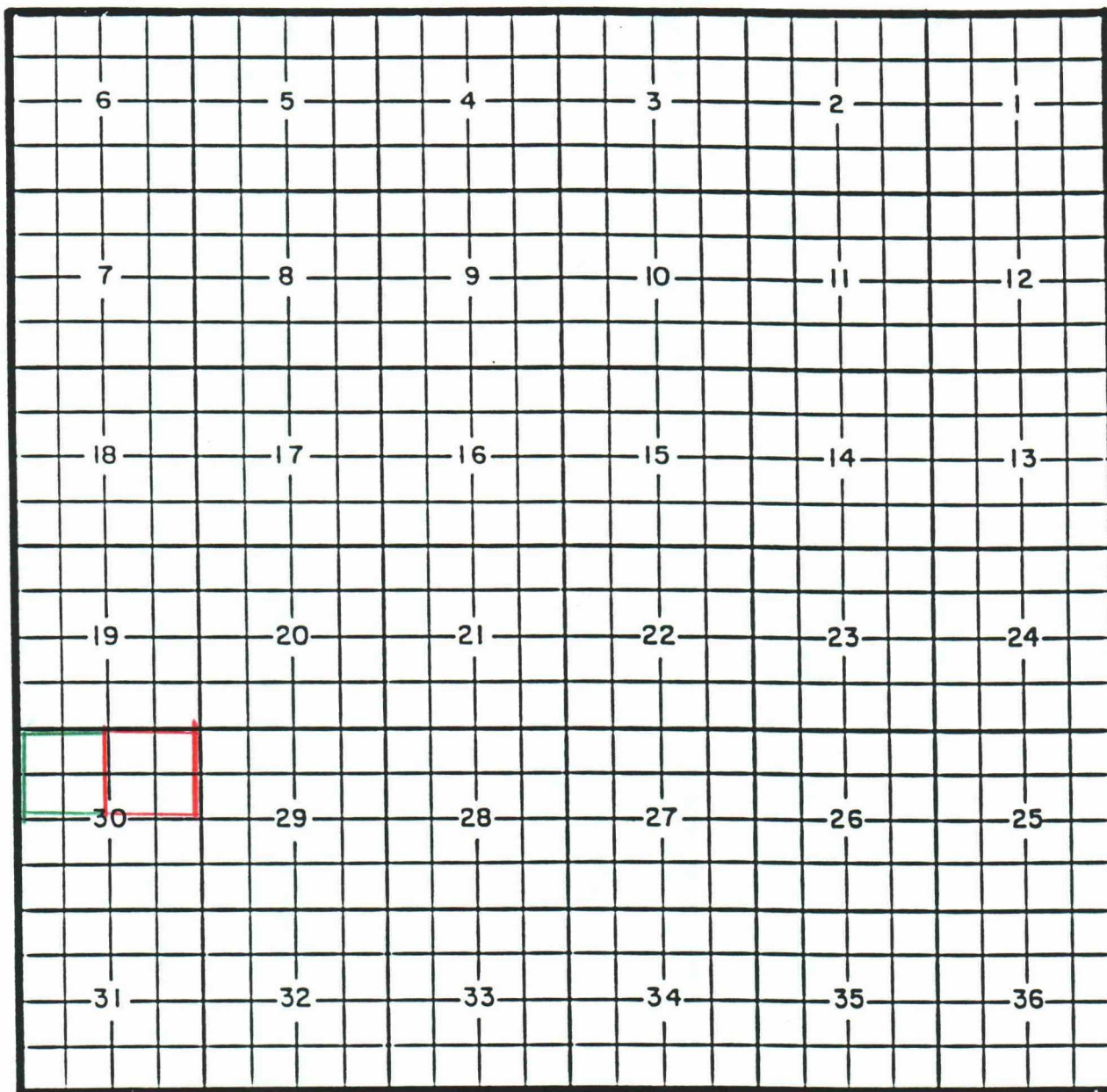
Pogo Producing: Red Tank 35 Federal Well No. 1 located in Unit D of Section 35, Township 22 South, Range 32 East, NMPM. It was completed January 13, 1994, in the Bone Spring Formation. The top of the perforations is at 8,568 feet. Pogo Producing Company Exxon 27 Fed Well No. 3 located in Unit I of Section 27, township 22 South, Range 32 East, NMPM. It was completed December 4, 1993, in the Bone Spring formation. The top of their perforations is at 8,368 feet.

Pool boundary outlined in red.

Proposed pool extension outlined in green. Sect 27: S 1/4; Sect 35: NW/4

COUNTY LEA POOL EAST RED TANK-BONE SPRING

TOWNSHIP 22 South RANGE 33 East NMPM



PURPOSE: One completed oil well capable of producing.

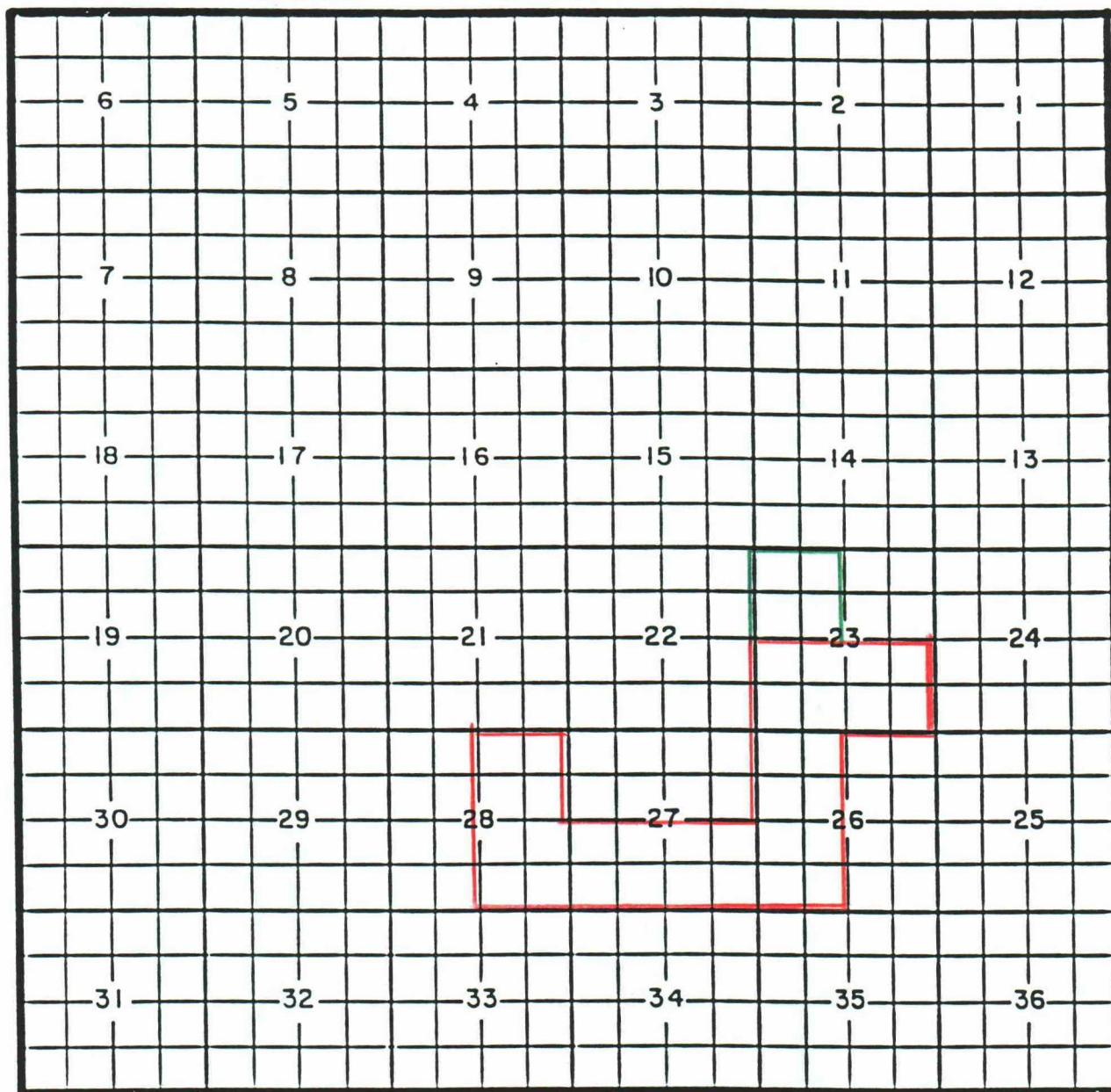
Mitchell Energy Corporation Bighorn 30 State Well No. 2 located in Unit F of Section 30, Township 22 South, Range 33 East, NMPM. it was completed August 11, 1993, in the bone Spring formation. The top of the perforations is at 8,887 feet.

Pool boundary outlined in red.

Proposed pool extension outlined in green. Section 30: NW/4



TOWNSHIP 22 South RANGE 32 East NMPM



Meridian Oil Inc. Checkerboard 23 State Well No. 3 located in Unit F of  
Section 23, Township 22 South, Range 32 East, NMPM. It was completed January 19,  
1994, in the Delaware formation. The top of the perforations is at 8,360 feet.

Proposed pool extension outlined in green. Section 23: NW/4

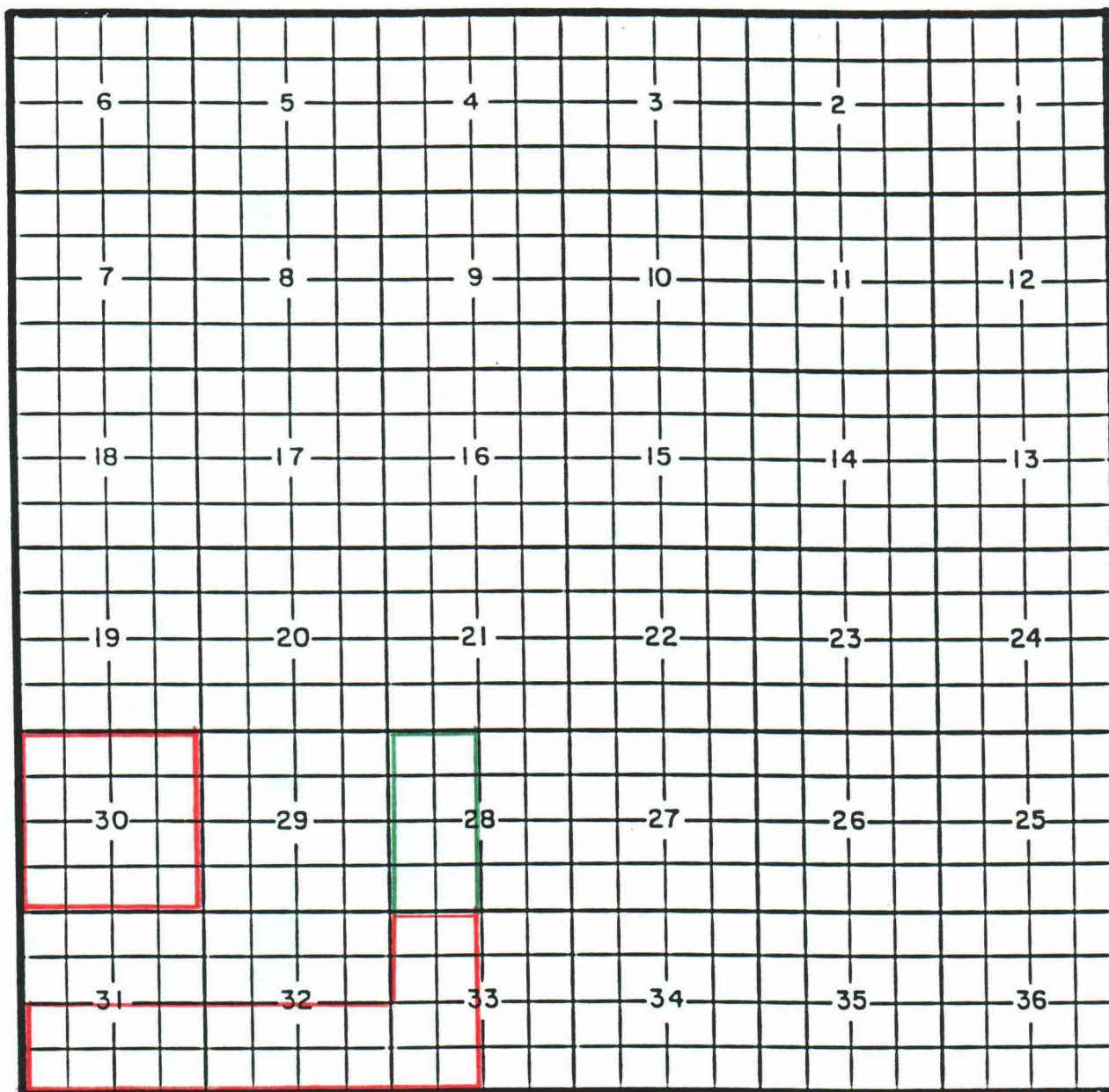
COUNTY LEA

POOL SOUTH SALT LAKE-MORROW GAS

TOWNSHIP 20 South

RANGE 33 East

NMPM



PURPOSE: One completed gas well capable of producing.

Mitchell Energy Corporation Tomahawk 28 Federal Com Well No. 1 located in Unit F of Section 28, Township 20 South, Range 33 East, NMPM. It was completed October 1, 1993, in the Morrow formation. The top of the perforations is at 13,908 feet.

Pool boundary outlined in red.

Proposed pool extension outlined in green. Section 28: W/2



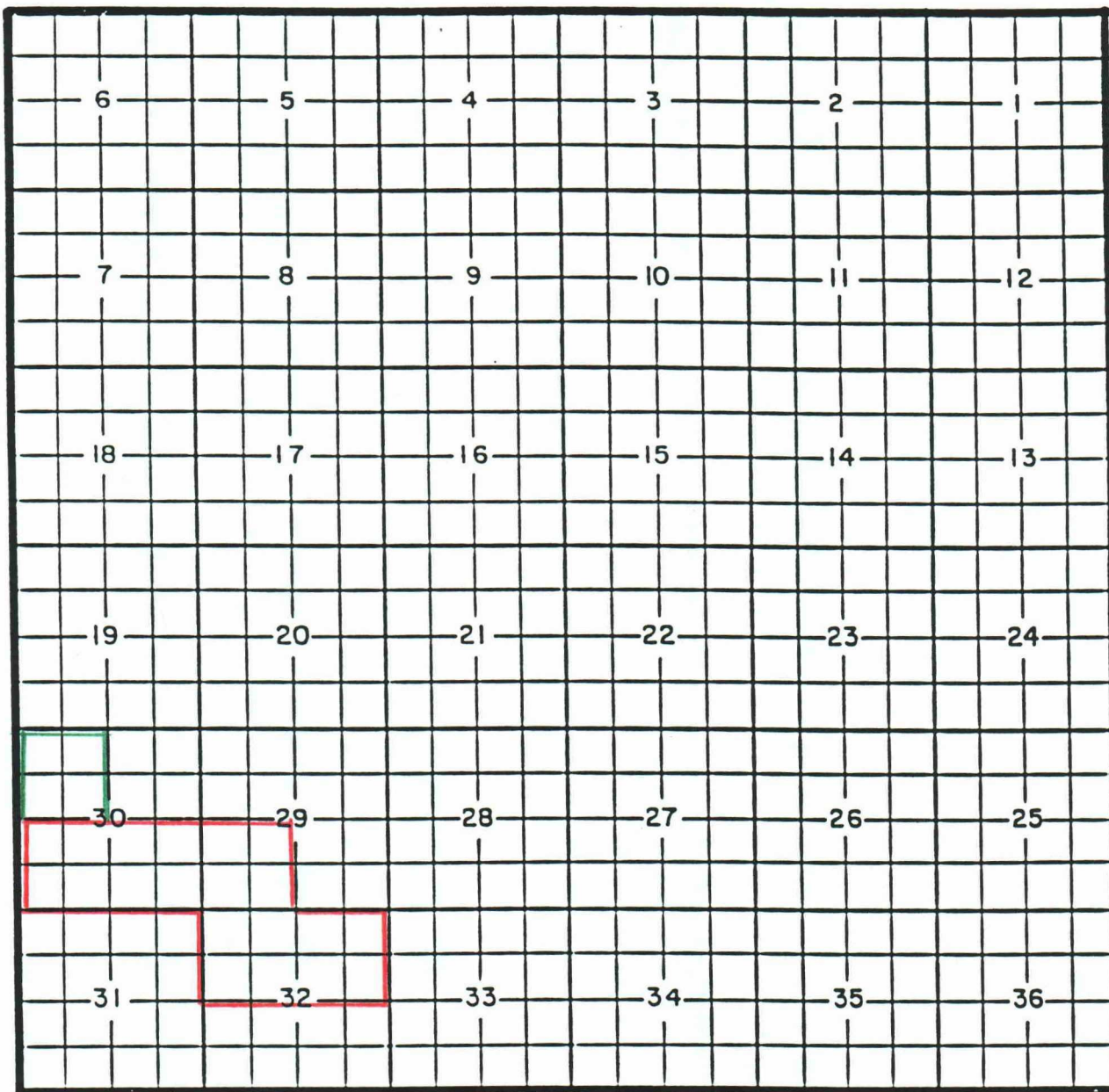
COUNTY LEA

POOL SOUTH SAND DUNES-BONE SPRING

TOWNSHIP 23 South

RANGE 32 East

NMPM



PURPOSE: One completed oil well capable of producing.

Mitchell Energy Corporation Tresnor Federal Well No. 2 located in Unit E of Section 30, Township 23 South, Range 32 East, NMPM. it was completed October 22, 1993, in the Bone Spring formation. The top of the perforations is at 8,577 feet.

Pool boundary outlined in red.

Proposed pool extension outlined in green. Section 30: NW/4

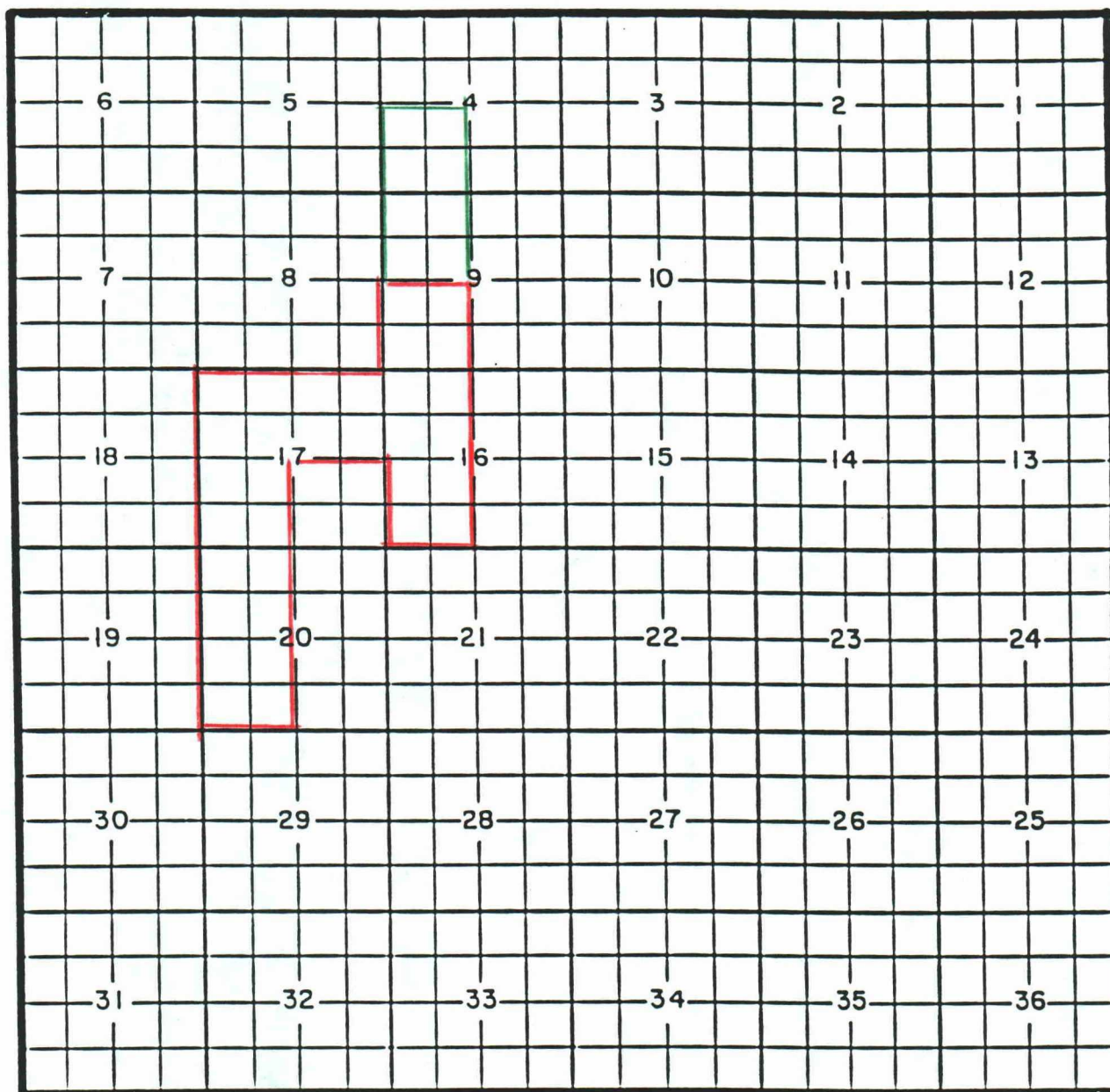
COUNTY LEA

POOL EAST SAUNDERS-PERMO PENNSYLVANIAN

TOWNSHIP 14 South

RANGE 34 East

NMPM



PURPOSE: One completed oil well capable of producing.

Yates Petroleum Corporation Cerca AIX State Well No. 1 located in Unit M of Section 4, Township 14 South, Range 34 East, NMPM. It was completed December 17, 1993, in the Permo Pennsylvanian formation. The top of the perforations is at 10,285 feet.

Pool boundary outlined in red.

Proposed pool extension outlined in green.

Section 4: SW/4

Section NW/4



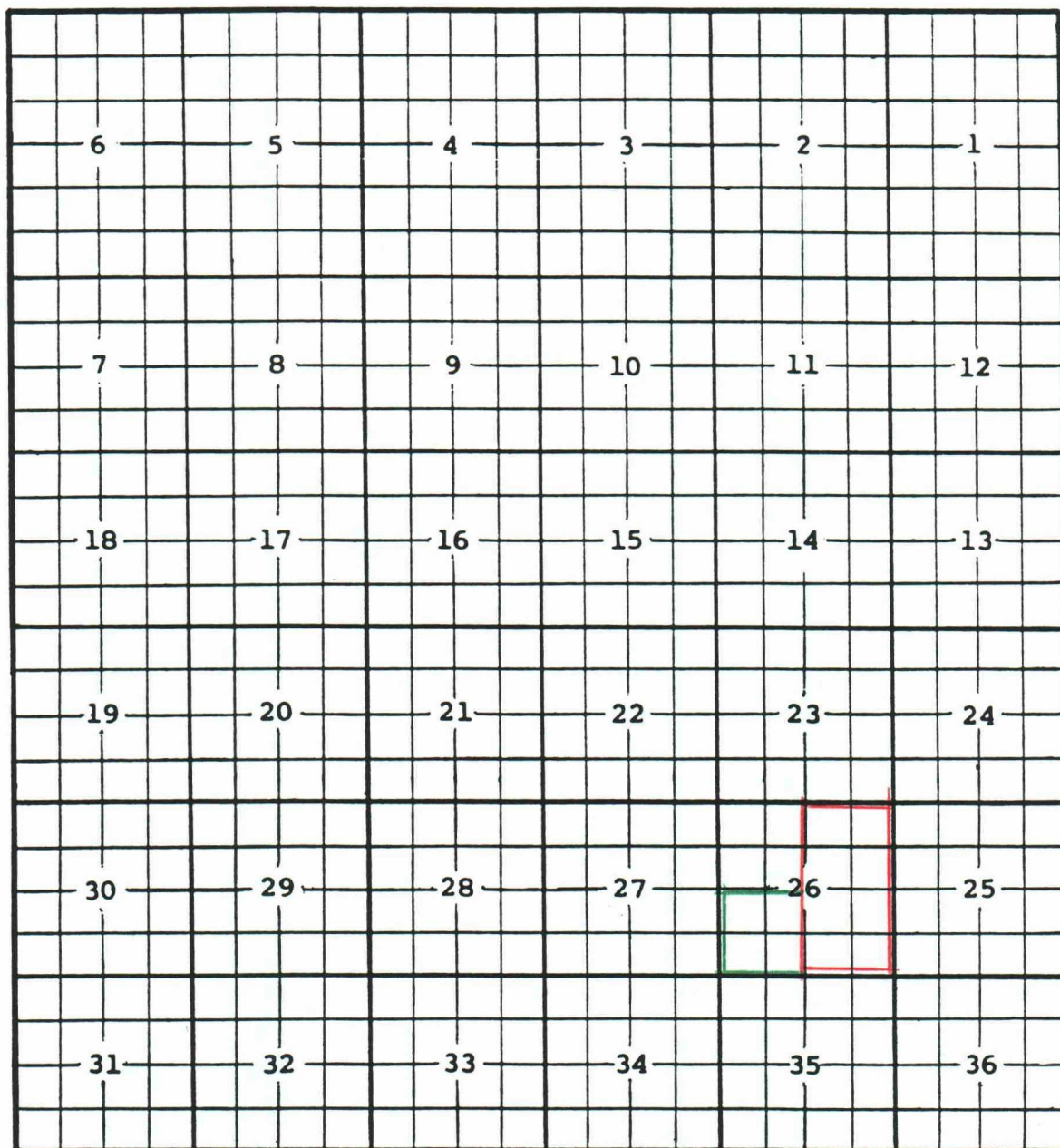
COUNTY LEA

POOL SHOE BAR-WOLFCAMP

TOWNSHIP 16 South

RANGE 35 East

NMPM



PURPOSE: One completed oil well capable of producing.

Devon Energy Corporation (Nevada) Eidson A W.N. Well No. 4 located in Unit K of Section 26, Township 16 South, Range 35 East, NMPM. It was completed July 22, 1993, in the Wolfcamp formation. The top of the perforations is at 10,148 feet.

Pool boundary outlined in red.

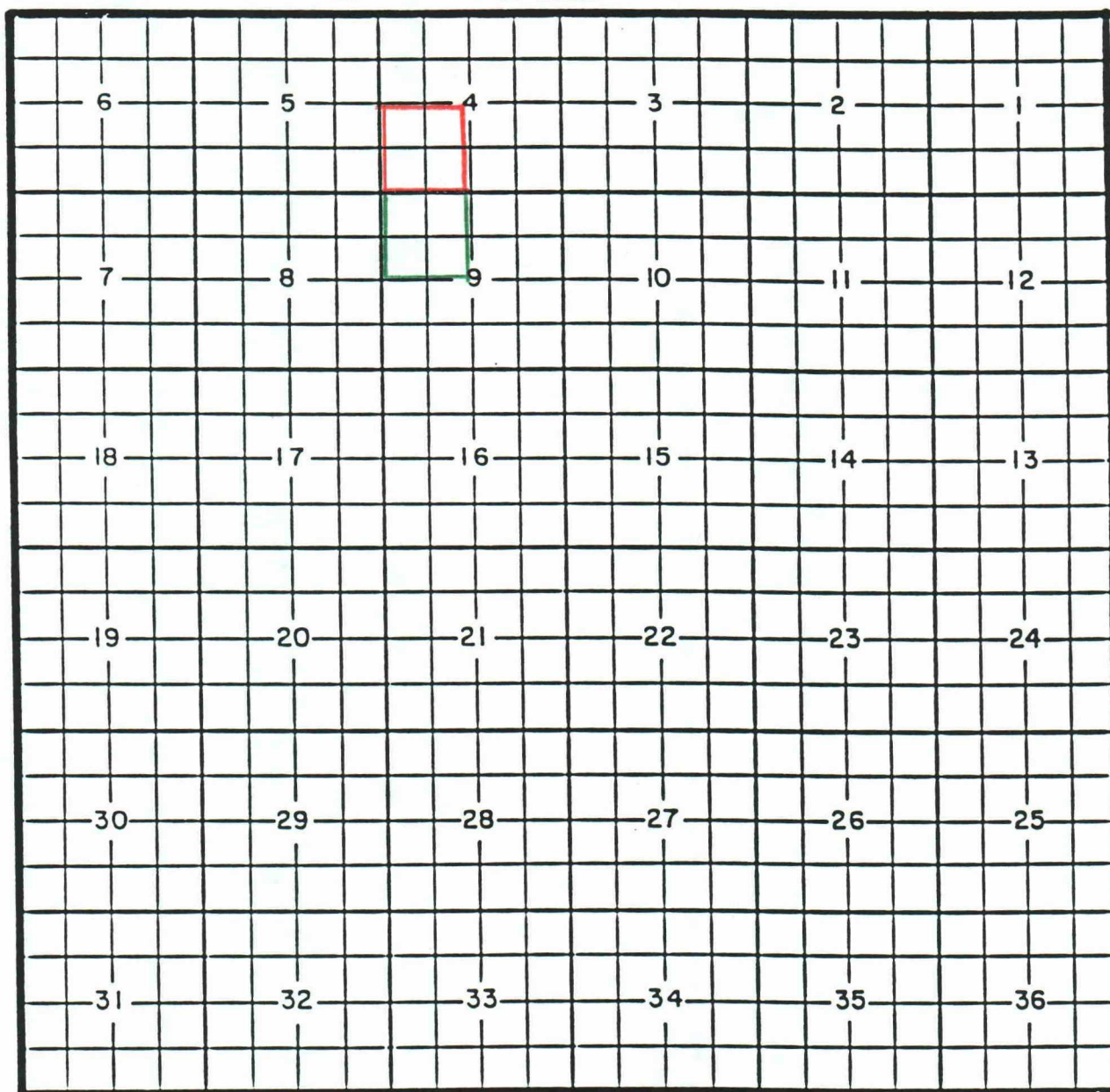
Proposed pool extension outlined in green. Section 26: SW/4

COUNTY LEA

POOL NORTHWEST TEAGUE-DEVONIAN

TOWNSHIP 23 South RANGE 37 East

NMPM



PURPOSE: Two completed oil wells capable of producing.

Texaco E&P Inc BF Harrison B Well No. 13 located in Unit D of Section 9, Township 23 South, range 37 East, NMPM. It was completed October 29, 1993, in the Devonian formation. The top of the perforations is at 8,811 feet. Texaco E&P Inc.

BF Harrison B Well No. 3 located in Unit C of Section 9, Township 23 South, Range 37 East, NMPM. It was completed September 10, 1993, in the Devonian formation. The top of the perforations is at 7,446 feet.

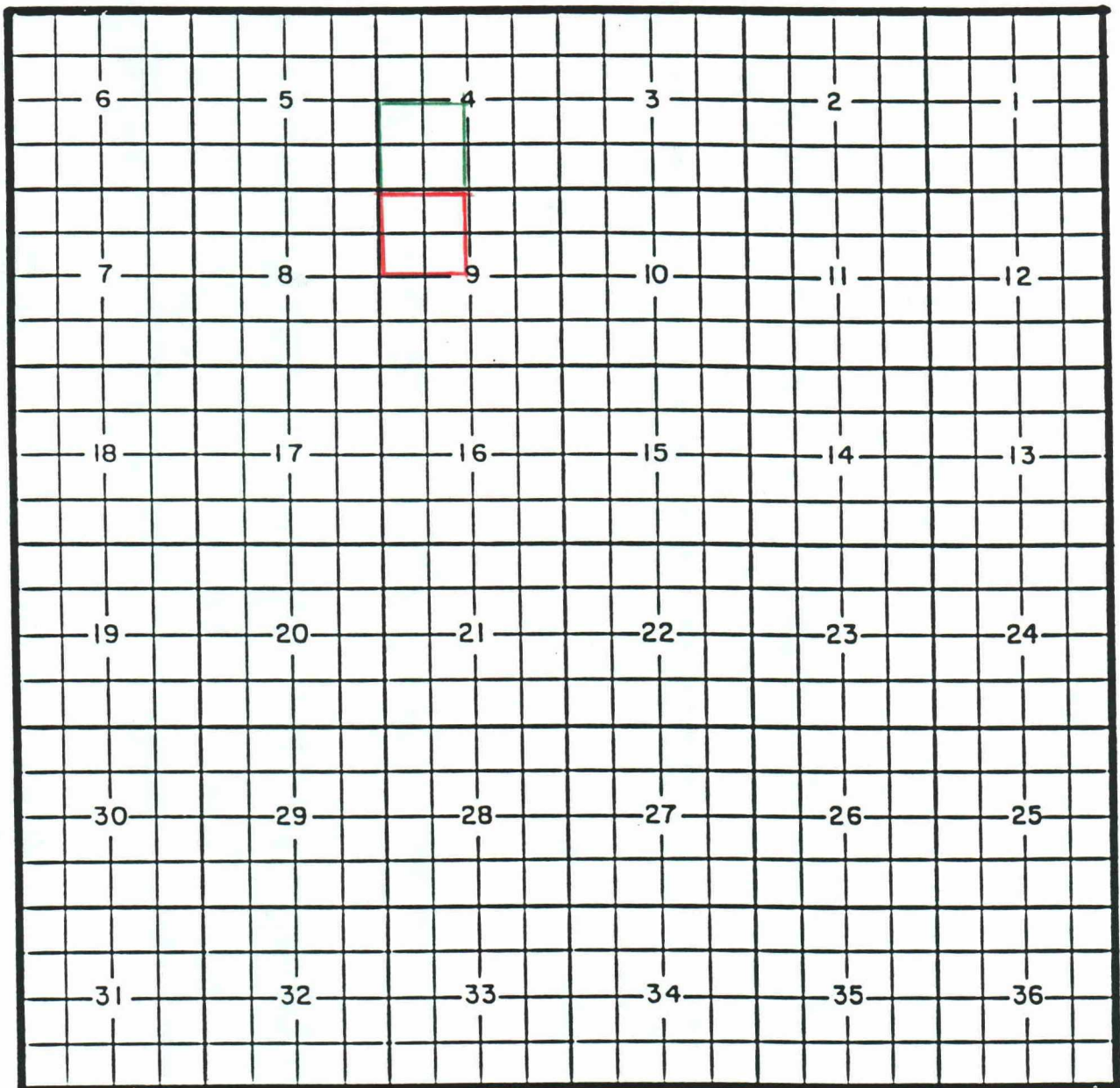
Pool boundary outlined in red.

Proposed pool extension outlined in green. Section 9: 1/4



COUNTY LEA POOL NORTH TEAGUE-FUSSELMAN

TOWNSHIP 23 South RANGE 37 East NMPM



PURPOSE: One completed oil well capable of producing.

Texaco Exploration & Production Inc. R. R. Sims A Well No. 3 located in Unit N of Section 4, Township 23 South, Range 37 East, NMPM. It was completed September 28, 1993, in the Fusselman formation. The top of the perforations is at 8,784 feet.

Pool boundary outlined in red.

Proposed pool extension outlined in green. Section 4: SW/4

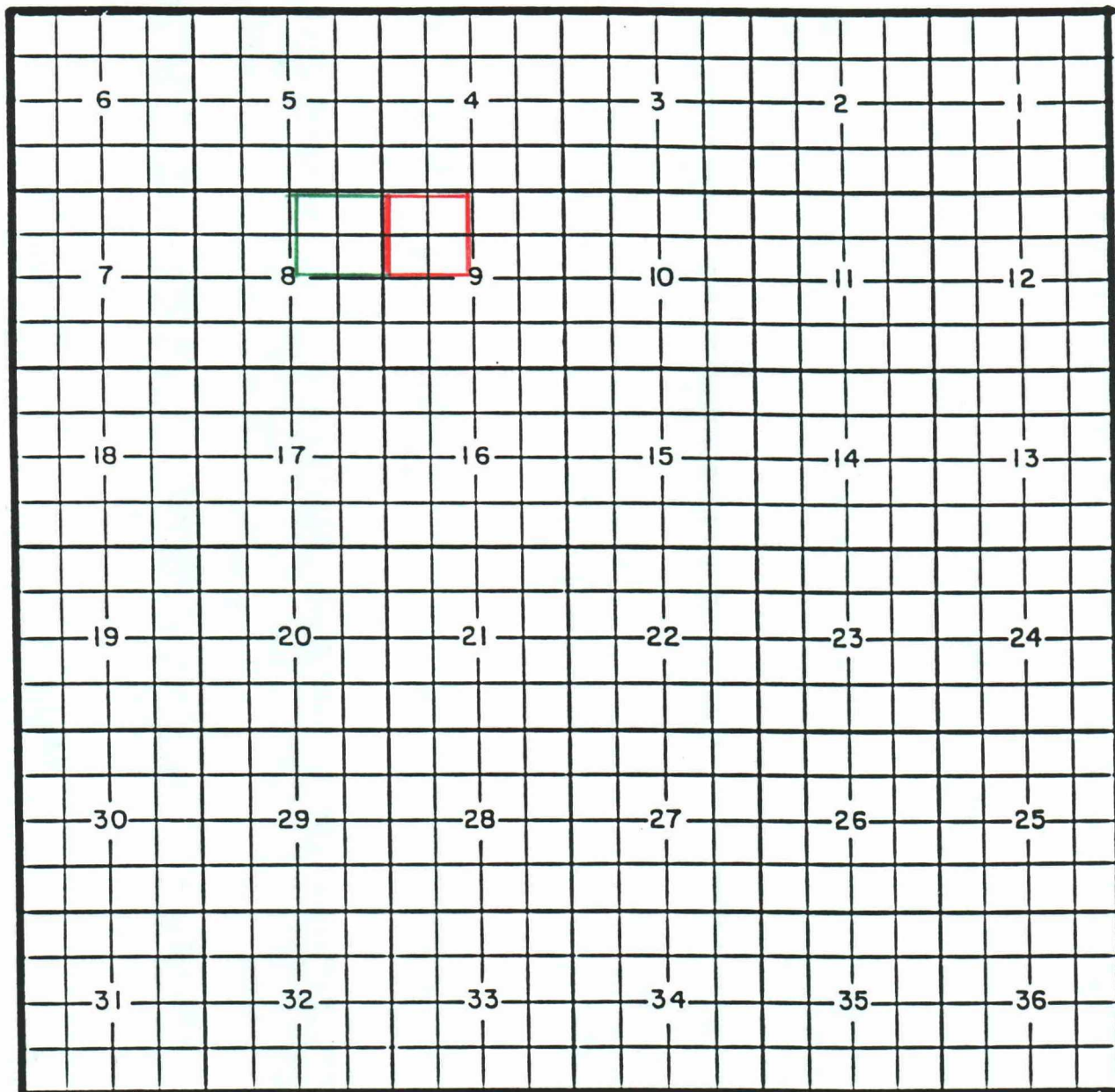
COUNTY LEA

POOL SOUTHWEST TEAGUE GLORIETA-UPPER PADDOCK

TOWNSHIP 23 South

RANGE 37 East

NMPM



PURPOSE: One completed oil well capable of producing.

Texaco Exploration & Production Inc. F. B. Davis Well No. 2 located in Unit A of Section 8, Township 23 South, Range 37 East, NMPM. It was completed January 8, 1994, in the Glorieta-Upper Paddock formations. The top of the perforations is at 5,120 feet.

Pool boundary outlined in red.

Proposed pool extension outlined in green. Section 8: NE/4



COUNTY LEA

POOL

NORTH TEAGUE LOWER PADDOCK-BLINEBRY GAS

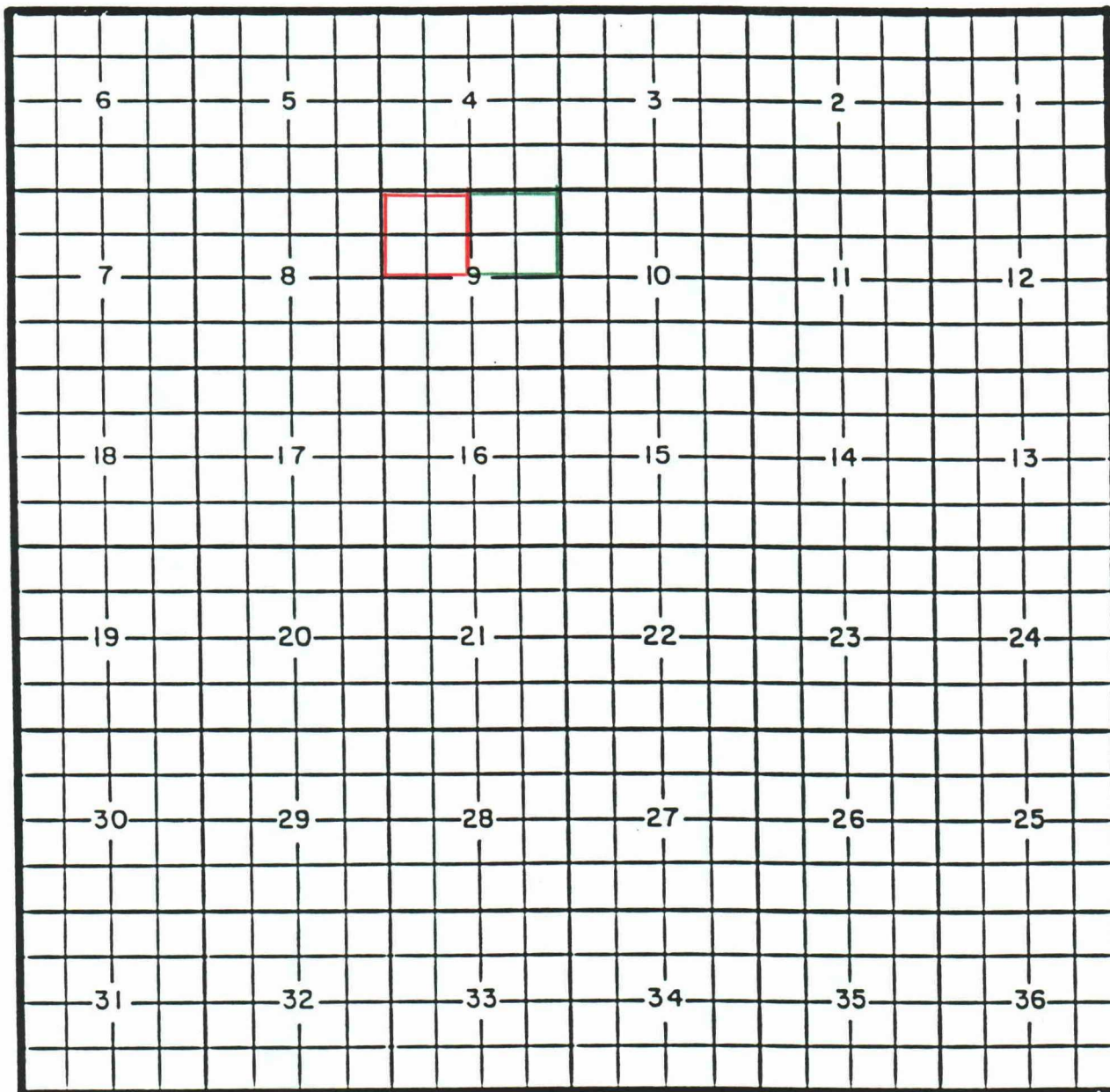
TOWNSHIP

23 South

RANGE

37 East

NMPM



PURPOSE: One completed oil well capable of producing.

Texaco Exploration & Production Inc. G. W. Sims Well No. 3 located in Unit B of Section 9, Township 23 South, Range 37 East, NMPM. It was completed January 20, 1994, as an oil well in a gas pool, in the Blinebry formation. The top of the perforations is at 5,615 feet.

Pool boundary outlined in red.

Proposed pool extension outlined in green. Section 9: NE/4

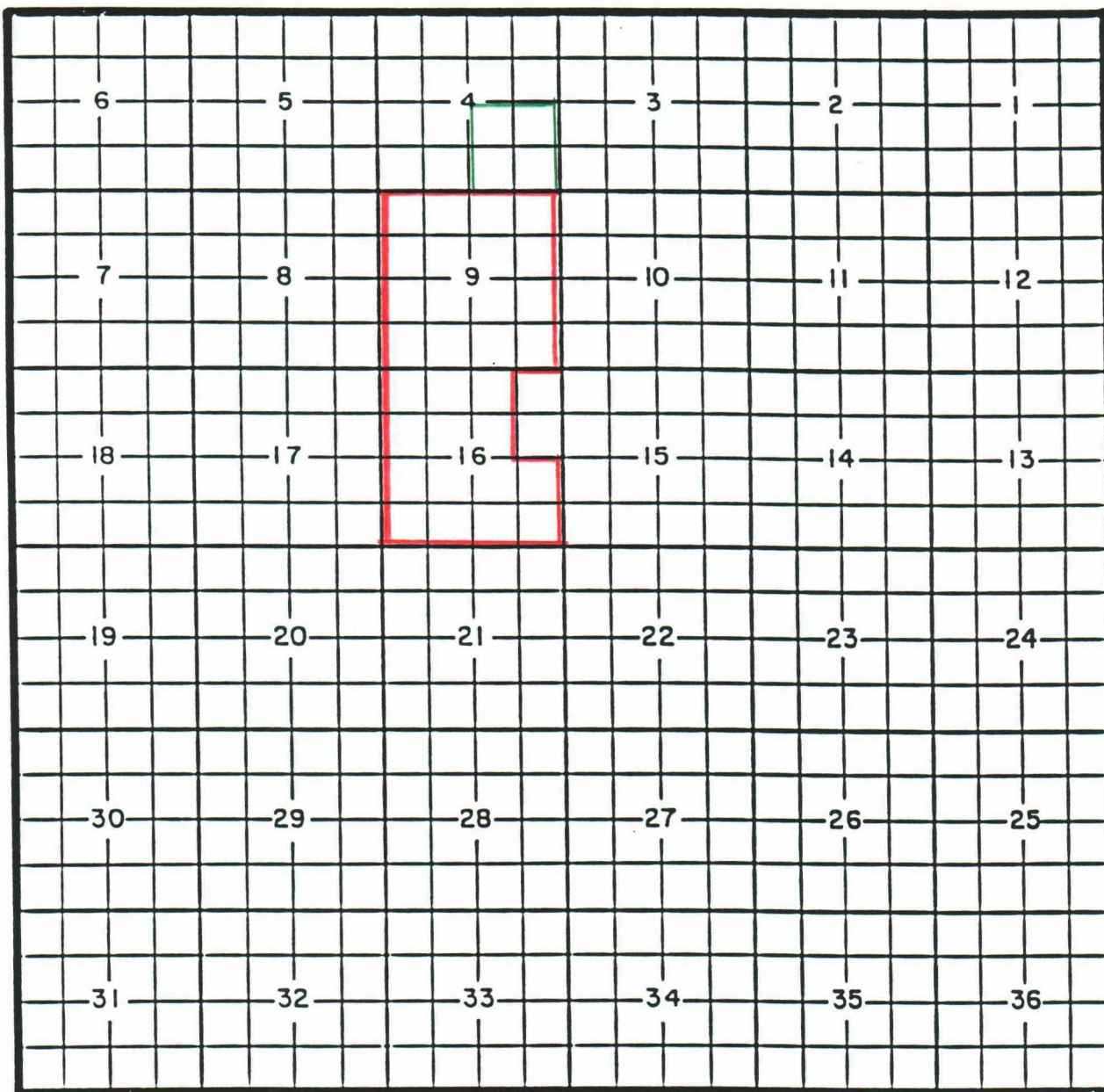
COUNTY LEA

POOL WEST TEAS YATES-SEVEN RIVERS

TOWNSHIP 20 South

RANGE 33 East

NMPM



PURPOSE: One completed oil well capable of producing.

Mitchell Energy Corporation Scharbauer 4 Well No. 1 located in Unit 0 of Section 4,  
Township 20 South, Range 33 East, NMPM. It was completed January 31, 1994,  
in the Yates/Seven Rivers formation. The top of the perforations is at 3,156 feet.

Pool boundary outlined in red.

Proposed pool extension outlined in green. Section 4: SE/4



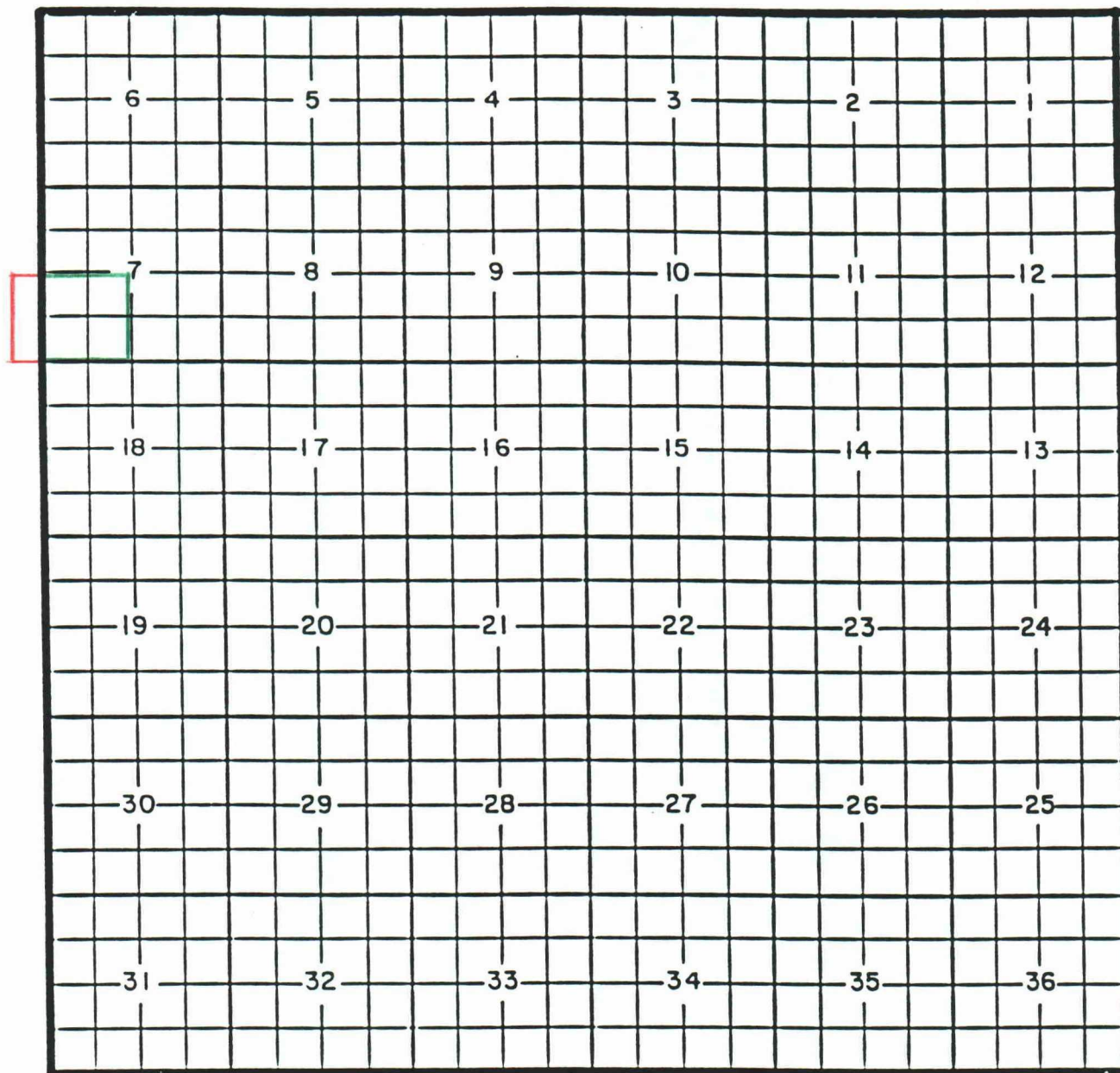
COUNTY LEA

POOL WEST TONTO-DELAWARE

TOWNSHIP 19 South

RANGE 33 East

NMPM



PURPOSE: One completed oil well capable of producing.

Ray Westall Federal 7 Well No. 5 located in Unit L of Section 7, Township 19 South, Range 33 East, NMPM. It was completed December 18, 1993, in the Delaware formation. The top of the perforations is at 7,269 feet.

Pool boundary outlined in red.

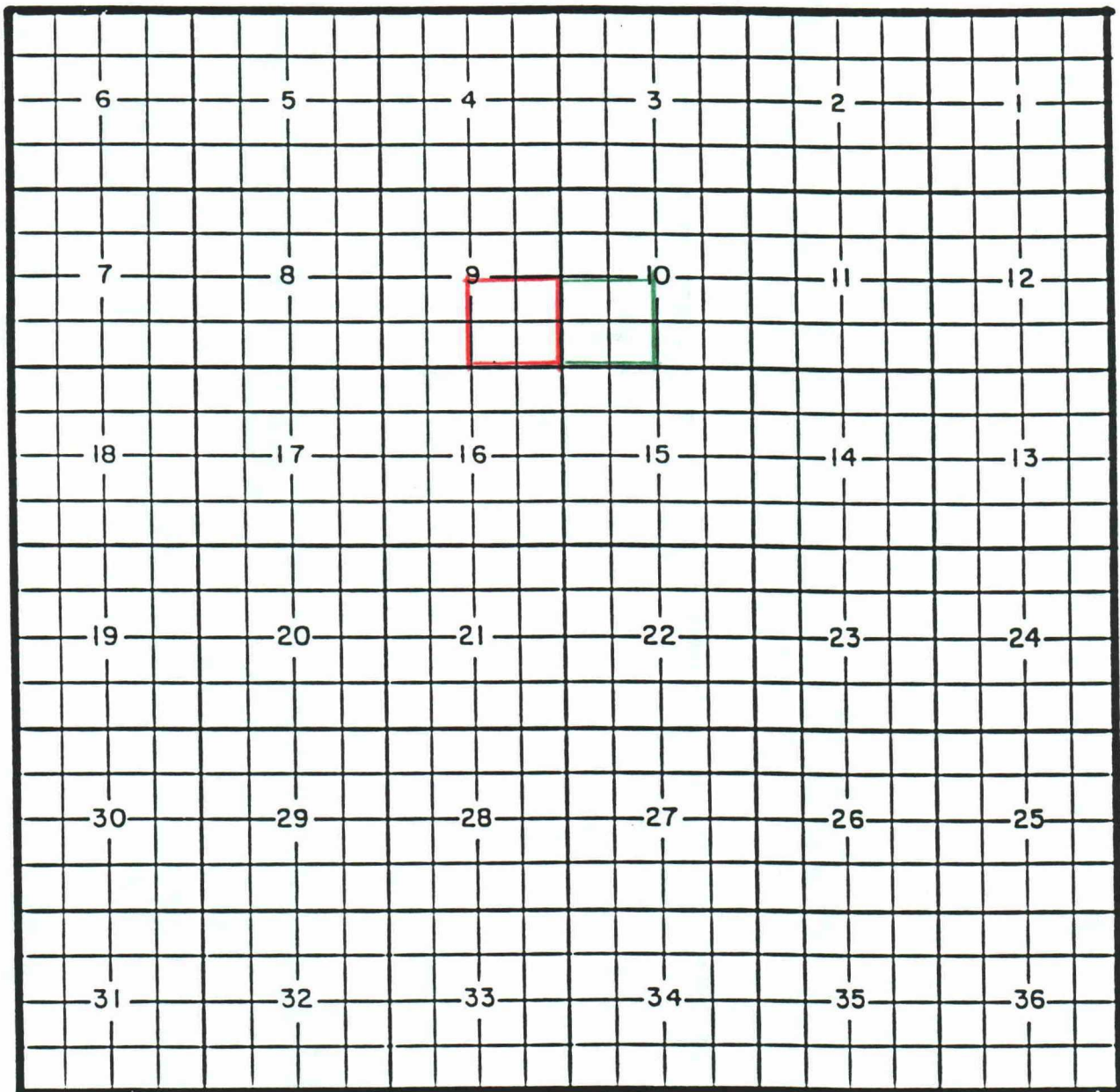
Proposed pool extension outlined in green. Section 7: SW/4

COUNTY LEA POOL MID VACUUM-BONE SPRING

TOWNSHIP 18 South

RANGE 35 East

NMPM



PURPOSE: One completed oil well capable of producing.

Yates Petroleum Corporation Hourglass State Unit Well No. 2 located in Unit M of Section 10, Township 18 South, Range 35 East, NMPM. It was completed November 25, 1993, in the Bone Spring formation. The top of the perforations is at 7,968 ft.

Pool boundary outlined in red.

Proposed pool extension outlined in green. Section 10: SW/4



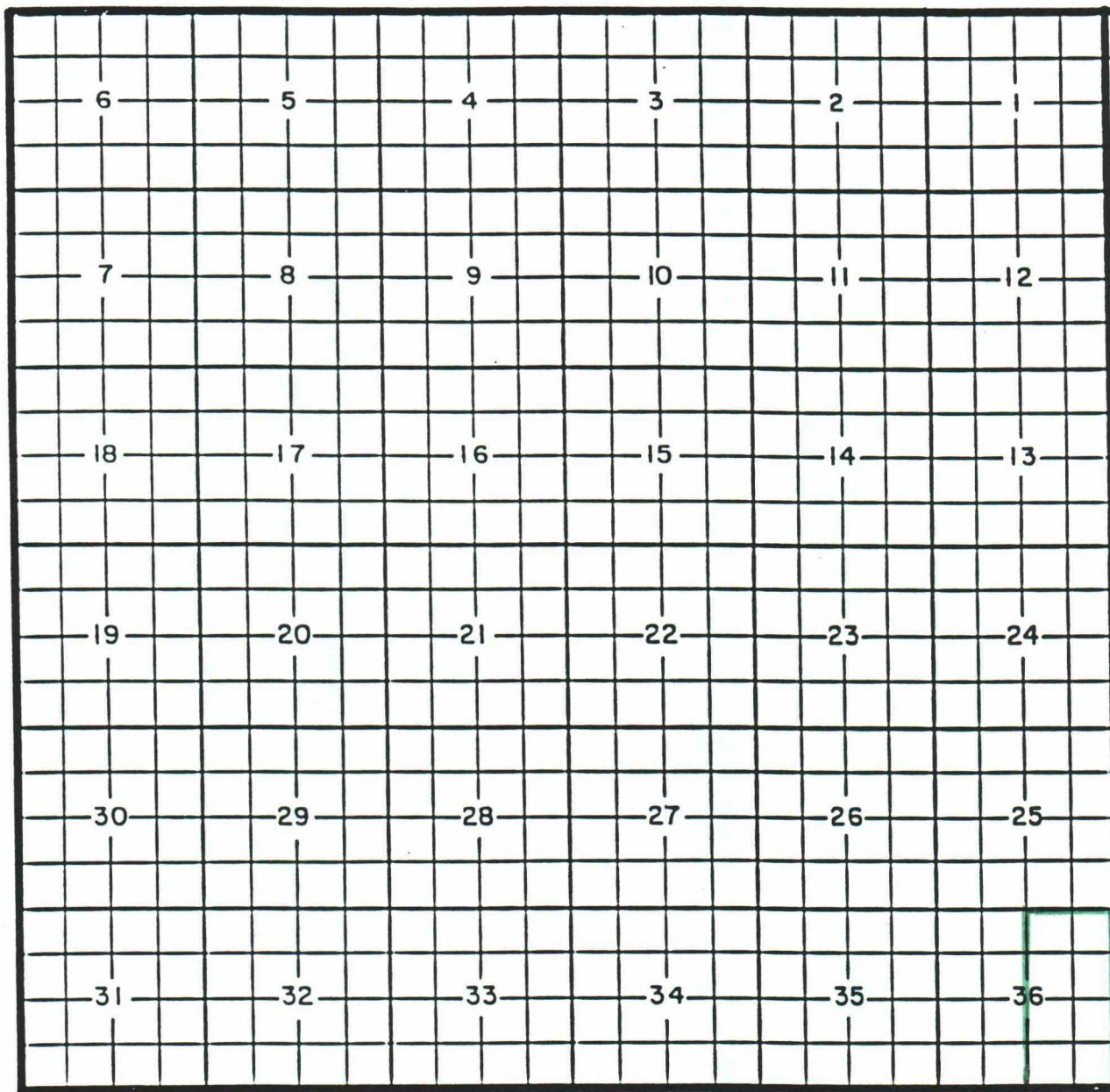
COUNTY LEA

POOL VACUUM DRINKARD

TOWNSHIP 17 South

RANGE 34 East

NMPM



PURPOSE: Two completed oil wells capable of producing.

Texaco E&P Inc. NM L St #18-H, 36-17-34, completed 7/26/93, top perms 7,492 ft.

Texaco E&P Inc. NM O St NCT-1 #34-P, 36-17-34, completed 1/5/94, top perms 7,551 ft

Pool boundary outlined in red.

Proposed pool extension outlined in green. Section 36: E/2

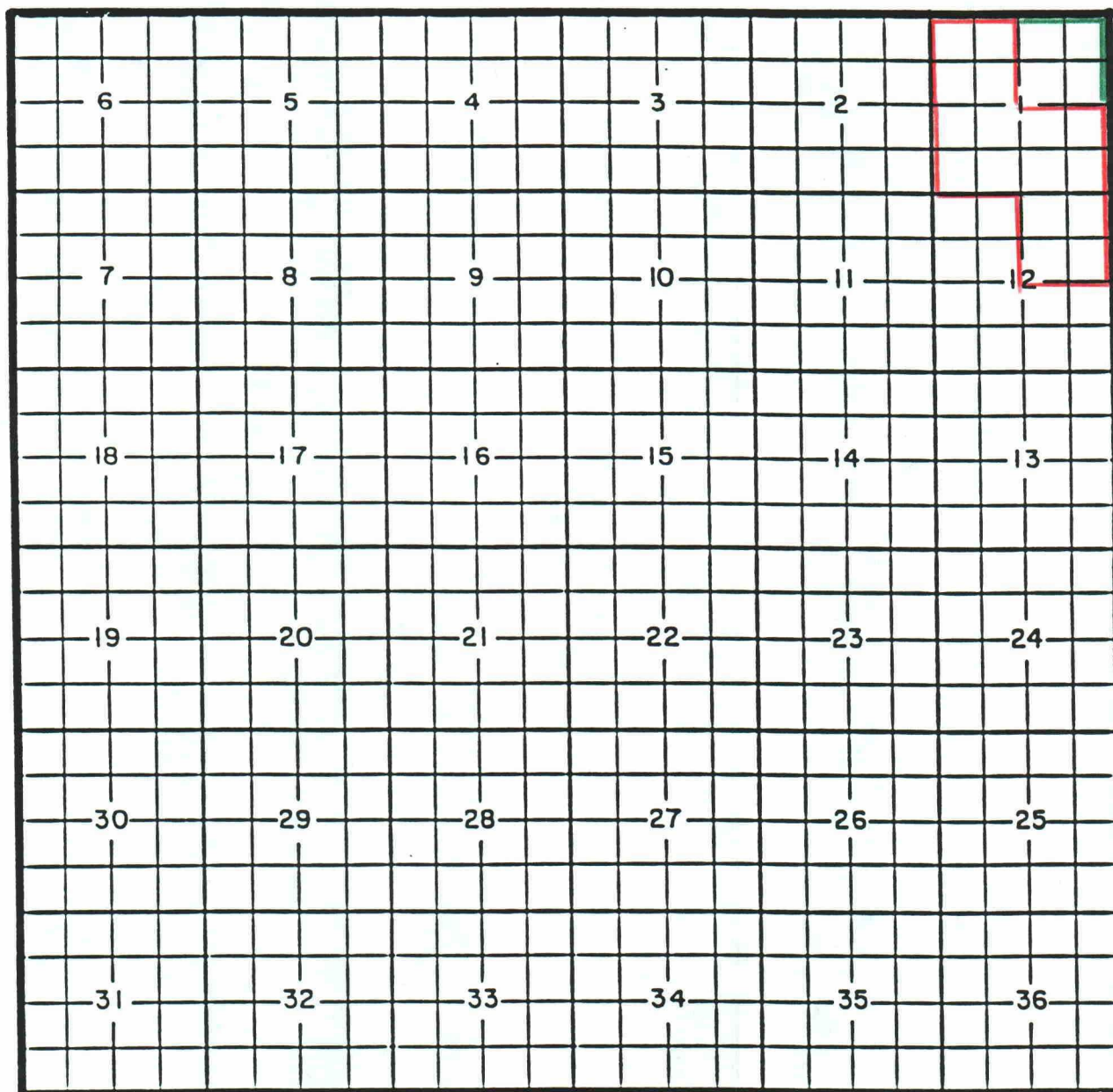
COUNTY LEA

POOL VACUUM DRINKARD

TOWNSHIP 18 South

RANGE 34 East

NMPM



PURPOSE: Three completed oil wells capable of producing.

Texaco E&P Inc. NM L St #13-G, 1-18-34, completed 10/21/93, top perfs 7,588 ft.

Texaco E&P Inc. NM L St #15-A, 1-18-34, completed 9/28/93, top perfs 7,484 ft.

Texaco E&P Inc. NM L St #12-H, 1-18-34, completed 8/21/93, top perfs 7,540 ft.

Pool boundary outlined in red.

Proposed pool extension outlined in green. Section 1: NE/4



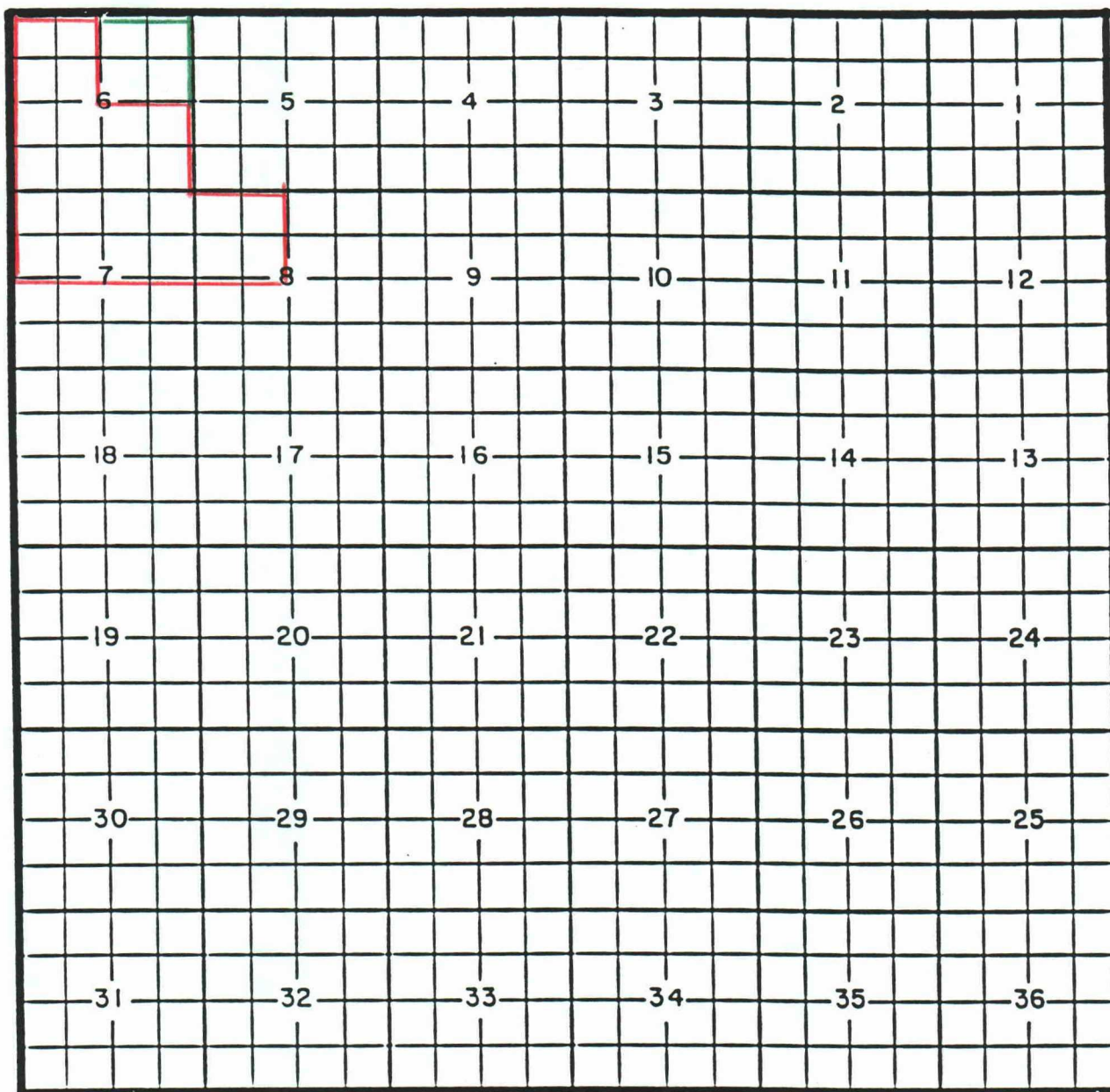
COUNTY LEA

POOL VACUUM DRINKARD

TOWNSHIP 18 South

RANGE 35 East

NMPM



PURPOSE: Two completed oil wells capable of producing.

Texaco E&P Inc. NM R St NCT-1 #13-G, 6-18-35, completed 7/31/93, top perfs 7,609 ft.

Texaco E&P Inc. NM R St NCT-1 #14-B, 6-18-35, completed 9/8/93, top perfs 7,572 ft.

Pool boundary outlined in red.

Proposed pool extension outlined in green. Section 6: NE/4