



KIRBY EXPLORATION COMPANY OF TEXAS

KIRBY EXPLORATION COMPANY
OF TEXAS
HOUSTON, TEXAS

APR 16 1986

JANE M. MADSEN
LANDMAN

April 9, 1986

RECEIVED
LAND DEPT.

Diamond Oil Company
1425 Darmouth N. E.
Albuquerque, New Mexico 87106

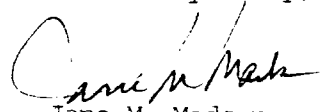
Re: Request for Waiver
Proposed Boling Federal No. 9-22
Media Entrada Field
Sandoval County, New Mexico

Gentlemen:

Kirby Exploration Company of Texas plans to drill an appropriate 5300 foot well to test the Entrada Sand at a location shown on the attached plat. However, this proposed location does not comply with the current field rules, which provide that a well must be located 330 feet from any quarter quarter section line. According to our information, you are the owner of leasehold interests (see attached map) which offsets the NW/4 of Section 22, which is the spacing unit for this proposed well. In order to eliminate the necessity for a formal hearing in this regard, the Conservation Commission of the State of New Mexico requires that we obtain your waiver of objection to its issuing a permit to Kirby to drill the well at this location. A copy of Kirby's Application for Permit is enclosed for your file. Please evidence your waiver by signing and returning one copy of this letter in the enclosed postage paid express mail envelope to Kirby at 1717 St. James Place, Suite 500 - Houston, Texas 77056 - Attention: Jane M. Madsen.

We certainly appreciate your cooperation in this regard.

Yours very truly,



Jane M. Madsen

JMM:fe
Enclosure

OBJECTIONS WAIVED THIS 12th DAY OF April, 1986

DIAMOND OIL COMPANY

BY:


General Partner

BEFORE EXAMINER CATANACH	
OIL CONSERVATION DIVISION	
EXHIBIT NO. <u>3</u>	
CASE NO. <u>8896</u>	



KIRBY EXPLORATION COMPANY OF TEXAS

KIRBY EXPLORATION COMPANY
OF TEXAS
HOUSTON, TEXAS

APR 14 1986

JANE M. MADSEN
LANDMAN

April 9, 1986

RECEIVED
LAND DEPT.

Mr. Winston L. Thornton
111 South Jennings
Fort Worth, Texas 76104

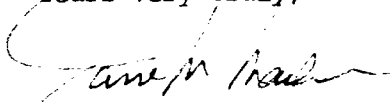
Re: Request for Waiver
Proposed Boling Federal No. 9-22
Media Entrada Field
Sandoval County, New Mexico

Dear Mr. Thornton:

Kirby Exploration Company of Texas plans to drill an appropriate 5300 foot well to test the Entrada Sand at a location shown on the attached plat. However, this proposed location does not comply with the current field rules, which provide that a well must be located 330 feet from any quarter quarter section line. According to our information, you may be the future owner of a leasehold interest (see attached map) which offsets the NW/4 of Section 22, which is the spacing unit for this proposed well. In order to eliminate the necessity for a formal hearing in this regard, the Conservation Commission of the State of New Mexico requires that we obtain your waiver of objection to its issuing a permit to Kirby to drill the well at this location. A copy of Kirby's Application for Permit is enclosed for your file. Please evidence your waiver by signing and returning one copy of this letter in the enclosed postage paid express mail envelope to Kirby at 1717 St. James Place, Suite 500 - Houston, Texas 77056 - Attention: Jane M. Madsen.

We certainly appreciate your cooperation in this regard.

Yours very truly,


Jane M. Madsen

JMM:fe
Enclosure

OBJECTIONS WAIVED THIS 10 DAY OF April, 1986

WINSTON L. THORNTON

BY: Winston L. Thornton



KIRBY EXPLORATION COMPANY OF TEXAS

KIRBY EXPLORATION COMPANY
OF TEXAS
HOUSTON, TEXAS

APR 16 1986

JANE M. MADSEN
LANDMAN

April 9, 1986

RECEIVED
LAND DEPT.

Partnership Properties Co.
c/o Petro-Lewis Corp.
16945 North Chase Drive
Houston, Texas 77290

Attention: Mr. Tom A. Little

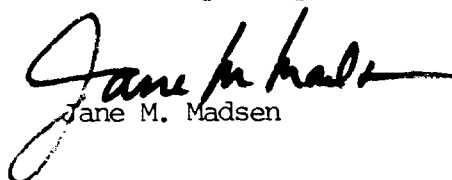
Re: Request for Waiver
Proposed Boling Federal No. 9-22
Media Entrada Field
Sandoval County, New Mexico

Gentlemen:

Kirby Exploration Company of Texas plans to drill an appropriate 5300 foot well to test the Entrada Sand at a location shown on the attached plat. However, this proposed location does not comply with the current field rules, which provide that a well must be located 330 feet from any quarter quarter section line. According to our information, you are the owner of leasehold interests (see attached map) which offsets the NW/4 of Section 22, which is the spacing unit for this proposed well. In order to eliminate the necessity for a formal hearing in this regard, the Conservation Commission of the State of New Mexico requires that we obtain your waiver of objection to its issuing a permit to Kirby to drill the well at this location. A copy of Kirby's Application for Permit is enclosed for your file. Please evidence your waiver by signing and returning one copy of this letter in the enclosed postage paid express mail envelope to Kirby at 1717 St. James Place, Suite 500 - Houston, Texas 77056 - Attention: Jane M. Madsen.

We certainly appreciate your cooperation in this regard.

Yours very truly,


Jane M. Madsen

JMM:fe
Enclosure

OBJECTIONS WAIVED THIS 11th DAY OF April, 1986

PARTNERSHIP PROPERTIES CO. :
PETRO-LEWIS CORPORATION, Operator for Partnership Properties Co.

BY: William D. Fulton, District Engineer

1717 St. James Place, P.O. Box 1745, Houston, Texas 77251, Phone 713-629-9370



KIRBY EXPLORATION COMPANY OF TEXAS

KIRBY EXPLORATION COMPANY
OF TEXAS
HOUSTON, TEXAS

APR 15 1986

JANE M. MADSEN
LANDMAN

April 9, 1986

RECEIVED
LAND DEPT.

Union Texas Petroleum Corp.
4000 N. Big Springs, Suite 500
Midland, Texas 79705

Attention: Mr. W. M. Gibson

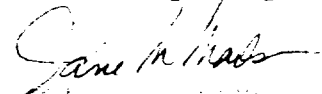
Re: Request for Waiver
Proposed Boling Federal No. 9-22
Media Entrada Field
Sandoval County, New Mexico

Gentlemen:

Kirby Exploration Company of Texas plans to drill an appropriate 5300 foot well to test the Entrada Sand at a location shown on the attached plat. However, this proposed location does not comply with the current field rules, which provide that a well must be located 330 feet from any quarter quarter section line. According to our information, you are the owner of a leasehold interest (see attached map) which offsets the NW/4 of Section 22, which is the spacing unit for this proposed well. In order to eliminate the necessity for a formal hearing in this regard, the Conservation Commission of the State of New Mexico requires that we obtain your waiver of objection to its issuing a permit to Kirby to drill the well at this location. A copy of Kirby's Application for Permit is enclosed for your file. Please evidence your waiver by signing and returning one copy of this letter in the enclosed postage paid express mail envelope to Kirby at 1717 St. James Place, Suite 500 - Houston, Texas 77056 - Attention: Jane M. Madsen.

We certainly appreciate your cooperation in this regard.

Yours very truly,


Jane M. Madsen

JMM:fe
Enclosure

OBJECTIONS WAIVED THIS 14 DAY OF April, 1986

UNION TEXAS PETROLEUM CORP.

BY: 

1717 St. James Place, P.O. Box 1745, Houston, Texas 77251, Phone 713-629-9370



KIRBY EXPLORATION COMPANY OF TEXAS

KIRBY EXPLORATION COMPANY
OF TEXAS
HOUSTON, TEXAS

JANE M. MADSEN
LANDMAN

April 9, 1986

APR 14 1986

RECEIVED
LAND DEPT.

Gary-Williams Oil Producers Inc.
115 Inverness Dr. East
Englewood, Colorado 80112

Attention: Mr. Pat Keating

Re: Request for Waiver
Proposed Boling Federal No. 9-22
Media Entrada Field
Sandoval County, New Mexico

Gentlemen:

Kirby Exploration Company of Texas plans to drill an appropriate 5300 foot well to test the Entrada Sand at a location shown on the attached plat. However, this proposed location does not comply with the current field rules, which provide that a well must be located 330 feet from any quarter quarter section line. According to our information, you are the owner of a leasehold interest (see attached map) which offsets the NW/4 of Section 22, which is the spacing unit for this proposed well. In order to eliminate the necessity for a formal hearing in this regard, the Conservation Commission of the State of New Mexico requires that we obtain your waiver of objection to its issuing a permit to Kirby to drill the well at this location. A copy of Kirby's Application for Permit is enclosed for your file. Please evidence your waiver by signing and returning one copy of this letter in the enclosed postage paid express mail envelope to Kirby at 1717 St. James Place, Suite 500 - Houston, Texas 77056 - Attention: Jane M. Madsen.

We certainly appreciate your cooperation in this regard.

Yours very truly,

Jane M. Madsen

JMM:fe
Enclosure

OBJECTIONS WAIVED THIS 11th DAY OF April, 1986

GARY-WILLIAMS OIL PRODUCERS INC.

BY: Pat Keating



KIRBY EXPLORATION COMPANY OF TEXAS

KIRBY EXPLORATION COMPANY
OF TEXAS
HOUSTON, TEXAS

JANE M. MADSEN
LANDMAN

April 9, 1986

APR 14 1986

Seabrook Corporation
555 17th Street, Suite 1000
Denver, Colorado 80202

RECEIVED
LAND DEPT.

Attention: Mr. L. Stanley

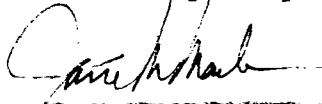
Re: Request for Waiver
Proposed Boling Federal No. 9-22
Media Entrada Field
Sandoval County, New Mexico

Gentlemen:

Kirby Exploration Company of Texas plans to drill an appropriate 5300 foot well to test the Entrada Sand at a location shown on the attached plat. However, this proposed location does not comply with the current field rules, which provide that a well must be located 330 feet from any quarter quarter section line. According to our information, you are the owner of a leasehold interest (see attached map) which offsets the NW/4 of Section 22, which is the spacing unit for this proposed well. In order to eliminate the necessity for a formal hearing in this regard, the Conservation Commission of the State of New Mexico requires that we obtain your waiver of objection to its issuing a permit to Kirby to drill the well at this location. A copy of Kirby's Application for Permit is enclosed for your file. Please evidence your waiver by signing and returning one copy of this letter in the enclosed postage paid express mail envelope to Kirby at 1717 St. James Place, Suite 500 - Houston, Texas 77056 - Attention: Jane M. Madsen.

We certainly appreciate your cooperation in this regard.

Yours very truly,


Jane M. Madsen

JMM:fe
Enclosure

OBJECTIONS WAIVED THIS ²⁴10 DAY OF April, 1986

SEABROOK CORPORATION

By: 



KIRBY EXPLORATION COMPANY OF TEXAS

KIRBY EXPLORATION COMPANY
OF TEXAS
HOUSTON, TEXAS

JANE M. MADSEN
LANDMAN

April 9, 1986

APR 15 1986

RECEIVED
LAND DEPT.

Champlin Petroleum Company
5800 South Quebec Avenue
Englewood, Colorado 80111

Attention: Mr. Larry Lillo

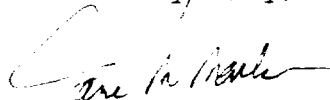
Re: Request for Waiver
Proposed Boling Federal No. 9-22
Media Entrada Field
Sandoval County, New Mexico

Gentlemen:

Kirby Exploration Company of Texas plans to drill an appropriate 5300 foot well to test the Entrada Sand at a location shown on the attached plat. However, this proposed location does not comply with the current field rules, which provide that a well must be located 330 feet from any quarter quarter section line. According to our information, you are the owner of a leasehold interest (see attached map) which offsets the NW/4 of Section 22, which is the spacing unit for this proposed well. In order to eliminate the necessity for a formal hearing in this regard, the Conservation Commission of the State of New Mexico requires that we obtain your waiver of objection to its issuing a permit to Kirby to drill the well at this location. A copy of Kirby's Application for Permit is enclosed for your file. Please evidence your waiver by signing and returning one copy of this letter in the enclosed postage paid express mail envelope to Kirby at 1717 St. James Place, Suite 500 - Houston, Texas 77056 - Attention: Jane M. Madsen.

We certainly appreciate your cooperation in this regard.

Yours very truly,


Jane M. Madsen

JMM:fe
Enclosure

OBJECTIONS WAIVED THIS 11 DAY OF April, 1986

CHAMPLIN PETROLEUM COMPANY

BY: 

ATTORNEY IN FACT

APPROVED	
DIV.	<input checked="" type="checkbox"/>
LEGAL	<input checked="" type="checkbox"/>
LAND	<input checked="" type="checkbox"/>
GEO.	<input checked="" type="checkbox"/>
OPR.	<input type="checkbox"/>
ACCTG.	<input type="checkbox"/>
PRODS.	<input type="checkbox"/>



KIRBY EXPLORATION COMPANY OF TEXAS

JANE M. MADSEN
LANDMAN

April 9, 1986

KIRBY EXPLORATION COMPANY
OF TEXAS
HOUSTON, TEXAS

APR 14 1986

RECEIVED
LAND DEPT.

Norcen Petroleum, Inc.
Norcen Tower
715 5th Avenue S. W.
Calgary, Alberta, Canada T2P 2X7

Attention: Mr. Ross Willison

Re: Request for Waiver
Proposed Boling Federal No. 9-22
Media Entrada Field
Sandoval County, New Mexico

Gentlemen:

Kirby Exploration Company of Texas plans to drill an appropriate 5300 foot well to test the Entrada Sand at a location shown on the attached plat. However, this proposed location does not comply with the current field rules, which provide that a well must be located 330 feet from any quarter quarter section line. According to our information, you are the owner of a leasehold interest (see attached map) which offsets the NW/4 of Section 22, which is the spacing unit for this proposed well. In order to eliminate the necessity for a formal hearing in this regard, the Conservation Commission of the State of New Mexico requires that we obtain your waiver of objection to its issuing a permit to Kirby to drill the well at this location. A copy of Kirby's Application for Permit is enclosed for your file. Please evidence your waiver by signing and returning one copy of this letter in the enclosed postage paid express mail envelope to Kirby at 1717 St. James Place, Suite 500 - Houston, Texas 77056 - Attention: Jane M. Madsen.

We certainly appreciate your cooperation in this regard.

Yours very truly,

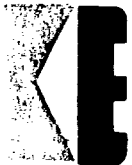
Jane M. Madsen

JMM:fe
Enclosure

OBJECTIONS WAIVED THIS 10 DAY OF April, 1986

NORCEN PETROLEUM, INC. (by NORCEN EXPLORER, INC. as successor to Norcen Petroleum Inc.)

BY:  



KIRBY EXPLORATION COMPANY OF TEXAS

KIRBY EXPLORATION COMPANY
OF TEXAS
HOUSTON, TEXAS

APR 16 1986

JANE M. MADSEN
LANDMAN

April 9, 1986

RECEIVED
LAND DEPT.

Mr. Maurice Brown
614 S. Greeley Hwy.
Cheyenne, Wyoming 82007

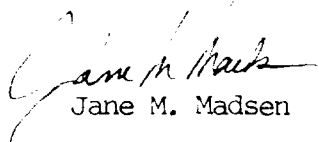
Re: Request for Waiver
Proposed Boling Federal No. 9-22
Media Entrada Field
Sandoval County, New Mexico

Dear Mr. Brown:

Kirby Exploration Company of Texas plans to drill an appropriate 5300 foot well to test the Entrada Sand at a location shown on the attached plat. However, this proposed location does not comply with the current field rules, which provide that a well must be located 330 feet from any quarter quarter section line. According to our information, you are the owner of a leasehold interest (see attached map) which offsets the NW/4 of Section 22, which is the spacing unit for this proposed well. In order to eliminate the necessity for a formal hearing in this regard, the Conservation Commission of the State of New Mexico requires that we obtain your waiver of objection to its issuing a permit to Kirby to drill the well at this location. A copy of Kirby's Application for Permit is enclosed for your file. Please evidence your waiver by signing and returning one copy of this letter in the enclosed postage paid express mail envelope to Kirby at 1717 St. James Place, Suite 500 - Houston, Texas 77056 - Attention: Jane M. Madsen.

We certainly appreciate your cooperation in this regard.

Yours very truly,


Jane M. Madsen

JMM:fe
Enclosure

OBJECTIONS WAIVED THIS 11 DAY OF April, 1986

MAURICE BROWN

BY: 