

UNIT AGREEMENT  
FOR THE DEVELOPMENT AND OPERATION  
OF THE

SANDSAGE STATE UNIT AREA  
LEA COUNTY, NEW MEXICO  
NO. \_\_\_\_\_

THIS AGREEMENT, entered into as of the 1st day of June  
19 86 by and between the parties subscribing, ratifying or consenting hereto, and  
herein referred to as the "parties hereto";

WITNESSETH:

WHEREAS, the parties hereto are the owners of working, royalty, or other  
oil or gas interests in the unit area subject to this agreement; and

WHEREAS, the Commissioner of Public Lands of the State of New Mexico is  
authorized by an Act of the Legislature (Sec 3, Chap. 88, Laws 1943) as amended  
by Dec. 1 of Chapter 162, Laws of 1951, (Chap. 19, Art. 10, Sec. 45, N. M. Statutes  
1978 Annot.), to consent to and approve the development or operation of State Lands  
under agreements made by lessees of State Land jointly or severally with other lessees  
where such agreements provide for the unit operation or development of part of or all  
of any oil or gas pool, field, or area; and

WHEREAS, the Commissioner of Public Lands of the State of New Mexico is  
authorized by an Act of the Legislature (Sec. 1, Chap. 162), (Laws of 1951, Chap.  
19, Art. 10, Sec. 47, N.M. Statutes 1978 Annotated) to amend with the approval of  
lessee, evidenced by the lessee's execution of such agreement or otherwise, any oil  
and gas lease embracing State Lands so that the length of the term of said lease may  
coincide with the term of such agreements for the unit operation and development of  
part or all of any oil or gas pool, field, or area; and

WHEREAS, the Oil Conservation Division of the Energy and Minerals Depart-  
ment of the State of New Mexico (hereinafter referred to as the "Division"), is  
authorized by an Act of the Legislature (Chap. 72, Laws 1935, as amended, being  
Section 70-2-1 et seq. New Mexico Statutes Annotated, 1978 Compilation) to approve  
this agreement and the conservation provisions hereof; and

WHEREAS, the parties hereto hold sufficient interests in the Sandsage  
State Unit Area covering the land hereinafter described to give reasonably  
effective control of operations therein; and

BEFORE EXAMINER STOGNER

Oil Conservation Division

~~Yates~~ Exhibit No. 2

Case No. 8925

WHEREAS, it is the purpose of the parties hereto to conserve natural resources, prevent waste and secure other benefits obtainable through development and operation of the area subject to this agreement under the terms, conditions and limitations herein set forth;

NOW, THEREFORE, in consideration of the premises and the promises herein contained, the parties hereto commit to this agreement their respective interests in the below defined unit area, and agree severally among themselves as follows:

1. UNIT AREA: The following described land is hereby designated and recognized as constituting the unit area:

Township 15, Range 35 N.M.P.M.  
Sections: Parts of 8, 9, 16, 17, 20, 21, 29  
Containing 3360 acres, more or less,  
Lea County, New Mexico

Exhibit "A" attached hereto is a map showing the unit area and the boundaries and identity of tracts and leases in said area to the extent known to the unit operator. Exhibit "B" attached hereto is a schedule showing to the extent known to the unit operator the acreage, percentage and kind of ownership of oil and gas interests in all lands in the unit area. However, nothing herein or in said schedule or map shall be construed as a representation by any party hereto as to the ownership of any interest other than such interest or interests as are shown on said map or schedule as owned by such party. Exhibits "A" and "B" shall be revised by the unit operator whenever changes in ownership in the unit area render such revisions necessary or when requested by the Commissioner of Public Lands, hereinafter referred to as "Commissioner" or the Oil Conservation Division, hereinafter referred to as the "Division".

All land committed to this agreement shall constitute land referred to herein as "unitized land" or "land subject to this agreement".

2. UNITIZED SUBSTANCES: All oil, gas, natural gasoline, and associated fluid hydrocarbons in any and all formations of the unitized land are unitized under the terms of this agreement and herein are called "unitized substances".

3. UNIT OPERATOR: YATES PETROLEUM CORPORATION, whose address is 105 South Fourth Street, Artesia, NM 88210 Is hereby designated as unit operator and by signature hereto commits to this agreement all interest in unitized substances vested in it as set forth in Exhibit "B", and agrees and consents to accept the duties and obligations of unit operator for the discovery, development and production of unitized substances as herein provided. Whenever reference is made herein to the unit operator, such reference means the unit operator acting in that capacity and not as an

owner of interests in unitized substances, and the term "working interest owner" when used herein shall include or refer to unit operator as the owner of a working interest when such an interest is owned by it.

4. RESIGNATION OR REMOVAL OF UNIT OPERATOR: Unit operator shall have the right to resign at any time but such resignation shall not become effective until a successor unit operator has been selected and approved in the manner provided for in Section 5 of this agreement. The resignation of the unit operator shall not release the unit operator from any liability or any default by it hereunder occurring prior to the effective date of its resignation.

Unit operator may, upon default or failure in the performance of its duties or obligations hereunder, be subject to removal by the same percentage vote of the owners of working interests determined in like manner as herein provided for the selection of a new unit operator. Such removal shall be effective upon notice thereof to the Commissioner and the Division.

The resignation or removal of the unit operator under this agreement shall not terminate his right, title or interest as the owner of a working interest or other interest in unitized substances, but upon the resignation or removal of unit operator becoming effective, such unit operator shall deliver possession of all equipment, materials, and appurtenances used in conducting the unit operations and owned by the working interest owners to the new duly qualified successor unit operator, or to the owners thereof if no such new unit operator is elected, to be used for the purpose of conducting unit operations hereunder. Nothing herein shall be construed as authorizing removal of any material, equipment and appurtenances needed for the preservation of wells.

5. SUCCESSOR UNIT OPERATOR: Whenever the unit operator shall resign as unit operator or shall be removed as hereinabove provided, the owners of the working interest according to their respective acreage interests in all unitized land shall by a majority vote select a successor unit operator; provided that, if a majority but less than seventy-five percent (75%) of the working interests qualified to vote is owned by one party to the agreement, a concurring vote of sufficient additional parties, so as to constitute in the aggregate not less than seventy-five percent (75%) of the total working interests, shall be required to select a new operator. Such selection shall not become effective until (a) a unit operator so selected shall accept in writing the duties and responsibilities of unit operator, and (b) the selection shall have been approved by the Commissioner. If no successor unit operator is selected and qualified as herein provided, the Commissioner at his election, with notice to the Division, may declare this unit agreement terminated.

6. ACCOUNTING PROVISIONS: The unit operator shall pay in the first instance all costs and expenses incurred in conducting unit operations hereunder, and such costs and expenses and the working interest benefits accruing hereunder shall be apportioned, among the owners of the unitized working interests in accordance with an operating agreement entered into by and between the unit operator and the owners of such interests, whether one or more, separately or collectively. Any agreement or agreements entered into between the working interest owners and the unit operator as provided in this section whether one or more, are herein referred to as the "Operating Agreement". No such agreement shall be deemed either to modify any of the terms and conditions of this unit agreement or to relieve the unit operator of any right or obligation established under this unit agreement and in case of any inconsistencies or conflict between this unit agreement and the operating agreement, this unit agreement shall prevail.

7. RIGHTS AND OBLIGATIONS OF UNIT OPERATOR: Except as otherwise specifically provided herein, the exclusive right, privilege and duty of exercising any and all rights of the parties hereto which are necessary or convenient for prospecting for, producing, storing, allocating and distributing the unitized substances are hereby delegated to and shall be exercised by the unit operator as herein provided. Acceptable evidence of title to said rights shall be deposited with said unit operator and, together with this agreement, shall constitute and define the rights, privileges and obligations of unit operator. Nothing herein, however, shall be construed to transfer title to any land or to any lease or operating agreement, it being understood that under this agreement the unit operator, in its capacity as unit operator, shall exercise the rights of possession and use vested in the parties hereto only for the purposes herein specified.

8. DRILLING TO DISCOVERY: The unit operator shall, within sixty (60) days after the effective date of this agreement, commence operations upon an adequate test well for oil and gas upon some part of the lands embraced within the unit area and shall drill said well with due diligence to a depth sufficient to attain the top of the \_\_\_\_\_ Austin Lime formation or to such a depth as unitized substances shall be discovered in paying quantities at a lesser depth or until it shall, in the opinion of unit operator, be determined that the further drilling of said well shall be unwarranted or impracticable; provided, however, that unit operator shall not, in any event, be required to drill said well to a depth in excess of 13,200 feet. Until a discovery of a deposit of unitized substances capable of being produced in paying quantities (to wit: quantities sufficient to repay the costs of drilling and producing operations with a reasonable profit) unit operator shall continue drilling diligently, one well at a time, allowing not more than six months between the completion of one well and the beginning of the next well, until a well capable of producing unitized substances

in paying quantities is completed to the satisfaction of the Commissioner or until it is reasonably proven to the satisfaction of the unit operator that the unitized land is incapable of producing unitized substances in paying quantities in the formation drilled hereunder.

Any well commenced prior to the effective date of this agreement upon the unit area and drilled to the depth provided herein for the drilling of an initial test well shall be considered as complying with the drilling requirements hereof with respect to the initial well. The Commissioner may modify the drilling requirements of this section by granting reasonable extensions of time when in his opinion such action is warranted. Upon failure to comply with the drilling provisions of this article the Commissioner may, after reasonable notice to the unit operator and each working interest owner, lessee and lessor at their last known addresses, declare this unit agreement terminated, and all rights, privileges and obligations granted and assumed by this unit agreement shall cease and terminate as of such date.

9. OBLIGATIONS OF UNIT OPERATOR AFTER DISCOVERY OF UNITIZED SUBSTANCES:

Should unitized substances in paying quantities be discovered upon the unit area, the unit operator shall on or before six months from the time of the completion of the initial discovery well and within thirty days after the expiration of each twelve months period thereafter, file a report with the Commissioner and Division of the status of the development of the unit area and the development contemplated for the following twelve months period.

It is understood that one of the main considerations for the approval of this agreement by the Commissioner of Public Lands is to secure the orderly development of the unitized lands in accordance with good conservation practices so as to obtain the greatest ultimate recovery of unitized substances.

After discovery of unitized substances in paying quantities, unit operator shall proceed with diligence to reasonably develop the unitized area as a reasonably prudent operator would develop such area under the same or similar circumstances.

If the unit operator should fail to comply with the above covenant for reasonable development this agreement may be terminated by the Commissioner as to all lands of the State of New Mexico embracing undeveloped regular well spacing or proration units, but in such event, the basis of participation by the working interest owners shall remain the same as if this agreement had not been terminated as to such lands; provided, however, the Commissioner shall give notice to the unit operator and the lessees of record in the manner prescribed by (Sec. 19-10-20 N.M. Statutes 1978 Annotated,) of intention to cancel on account of any alleged breach of said covenant for reasonable development and

decision entered thereunder shall be subject to appeal in the manner prescribed by (Sec. 19-10-23 N.M. Statutes 1978 Annotated), and, provided further, in any event the unit operator shall be given a reasonable opportunity after a final determination with- in which to remedy any default, failing in which this agreement shall be terminated as to all lands of the State of New Mexico embracing undeveloped regular well spacing or proration units.

5.1 Notwithstanding any of the provisions of this Agreement to the contrary, all undeveloped regular well spacing or proration unit tracts within the unit boundaries embracing lands of the State of New Mexico shall be automatically eliminated from this Agreement and shall no longer be a part of the unit or be further subject to the terms of this Agreement unless at the expiration of five years (5) after the first day of the month following the effective date of this Agreement diligent drilling operations are in progress on said tracts.

10. PARTICIPATION AFTER DISCOVERY: Upon completion of a well capable of producing unitized substances in paying quantities, the owners of working interests shall participate in the production therefrom and in all other producing wells which may be drilled pursuant hereto in the proportions that their respective leasehold interests covered hereby on an acreage basis bears to the total number of acres committed to this unit agreement, and such unitized substances shall be deemed to have been produced from the respective leasehold interests participating therein. For the purpose of determining any benefits accruing under this agreement and the distribution of the royalties payable to the State of New Mexico and other lessors, each separate lease shall have allocated to it such percentage of said production as the number of acres in each lease respectively committed to this agreement bears to the total number of acres committed hereto.

Notwithstanding any provisions contained herein to the contrary, each working interest owner shall have the right to take such owner's proportionate share of the unitized substances in kind or to personally sell or dispose of the same, and nothing herein contained shall be construed as giving or granting to the unit operator the right to sell or otherwise dispose of the proportionate share of any working interest owner without specific authorization from time to time so to do.

11. ALLOCATION OF PRODUCTION: All unitized substances produced from each tract in the unitized area established under this agreement, except any part thereof used for production or development purposes hereunder, or unavoidably lost, shall be deemed to be produced equally on an acreage basis from the several tracts of the unitized land, and for the purpose of determining any benefits that accrue on an acreage basis, each such tract shall have allocated to it such percentage of said production as its area bears to

the entire unitized area. It is hereby agreed that production of unitized substances from the unitized area shall be allocated as provided herein, regardless of whether any wells are drilled on any particular tracts of said unitized area.

12. PAYMENT OF RENTALS, ROYALTIES AND OVERRIDING ROYALTIES:

All rentals due the State of New Mexico shall be paid by the respective lease owners in accordance with the terms of their leases.

All royalties due to the State of New Mexico under the terms of the leases committed to this agreement shall be computed and paid on the basis of all unitized substances allocated to the respective leases committed hereto; provided, however, the State shall be entitled to take in kind its share of the unitized substances allocated to the respective leases, and in such case the unit operator shall make deliveries of such royalty oil in accordance with the terms of the respective leases.

All rentals, if any, due under any leases embracing lands other than the State of New Mexico, shall be paid by the respective lease owners in accordance with the terms of their leases and all royalties due under the terms of any such leases shall be paid on the basis of all unitized substances allocated to the respective leases committed hereto.

If the unit operator introduces gas obtained from sources other than the unitized substances into any producing formation for the purpose of repressuring, stimulating or increasing the ultimate recovery of unitized substances therefrom, a like amount of gas, if available, with due allowance for loss or depletion from any cause may be withdrawn from the formation into which the gas was introduced royalty free as to dry gas but not as to the products extracted therefrom; provided, that such withdrawal shall be at such time as may be provided in a plan of operation consented to by the Commissioner and approved by the Division as conforming to good petroleum engineering practice; and provided further, that such right of withdrawal shall terminate on the termination of this unit agreement.

If any lease committed hereto is burdened with an overriding royalty, payment out of production or other charge in addition to the usual royalty, the owner of each such lease shall bear and assume the same out of the unitized substances allocated to the lands embraced in each such lease as provided herein.

13. LEASES AND CONTRACTS CONFORMED AND EXTENDED INsofar AS THEY APPLY TO LANDS WITHIN THE UNITIZED AREA:

The terms, conditions and provisions of all leases, subleases, operating agreements and other contracts relating to the exploration, drilling development or operation for oil or gas of the lands committed to this agreement, shall as of the effective date hereof, be and the same are hereby expressly modified and amended insofar as they apply to lands within the unitized area to the extent necessary to make the same

conform to the provisions hereof and so that the respective terms of said leases and agreements will be extended insofar as necessary to coincide with the terms of this agreement and the approval of this agreement by the Commissioner and the respective lessors and lessees shall be effective to conform the provisions and extend the terms of each such lease as to lands within the unitized area to the provisions and terms of this agreement; but otherwise to remain in full force and effect. Each lease committed to this agreement, insofar as it applies to lands within the unitized area, shall continue in force beyond the term provided therein as long as this agreement remains in effect, provided, drilling operations upon the initial test well provided for herein shall have been commenced or said well is in the process of being drilled by the unit operator prior to the expiration of the shortest term lease committed to this agreement. Termination of this agreement shall not affect any lease which pursuant to the terms thereof or any applicable laws would continue in full force and effect thereafter. The commencement, completion, continued operation or production on each of the leasehold interests committed to this agreement and operations or production pursuant to this agreement shall be deemed to be operations upon and production from each leasehold interest committed hereto and there shall be no obligation on the part of the unit operator or any of the owners of the respective leasehold interests committed hereto to drill offset to wells as between the leasehold interests committed to this agreement, except as provided in Section 9 hereof.

Any lease embracing lands of the State of New Mexico of which only a portion is committed hereto shall be segregated as to the portion committed and as to the portion not committed and the terms of such leases shall apply separately as two separate leases as to such segregated portions, commencing as of the effective date hereof. Notwithstanding any of the provisions of this agreement to the contrary, any lease embracing lands of the State of New Mexico having only a portion of its lands committed hereto shall continue in full force and effect beyond the term provided therein as to all lands embraced within the unitized area and committed to this agreement, in accordance with the terms of this agreement. If oil and gas, or either of them, are discovered and are being produced in paying quantities from some part of the lands embraced in such lease which part is committed to this agreement at the expiration of the secondary term of such lease, such production shall not be considered as production from lands embraced in such lease which are not within the unitized area, and which are not committed thereto, and drilling or reworking operations upon some part of the lands embraced within the unitized area and committed to this agreement shall be considered as drilling and reworking operations only as to lands embraced within the unit agreement and not as to lands embraced within the lease and not committed to this unit agreement; provided, however, as to any lease embracing lands of the State of New Mexico having only a portion of its lands



committed hereto upon which oil and gas, or either of them, has been discovered is discovered upon that portion of such lands not committed to this agreement, and are being produced in paying quantities prior to the expiration of the primary term of such lease, such production in paying quantities shall serve to continue such lease in full force and effect in accordance with its terms as to all of the lands embraced in said lease.

14. CONSERVATION: Operations hereunder and production of unitized substances shall be conducted to provide for the most economical and efficient recovery of said substances without waste, as defined by or pursuant to State laws or regulations.

15. DRAINAGE: In the event a well or wells producing oil or gas in paying quantities should be brought in on land adjacent to the unit area draining unitized substances from the lands embraced therein, unit operator shall drill such offset well or wells as a reasonably prudent operator would drill under the same or similar circumstances.

16. COVENANTS RUN WITH LAND: The covenants herein shall be construed to be covenants running with the land with respect to the interests of the parties hereto and their successors in interest until this agreement terminates, and any grant, transfer or conveyance of interest in land or leases subject hereto shall be and hereby is conditioned upon the assumption of all privileges and obligations hereunder to the grantee, transferee or other successor in interest. No assignment or transfer or any working, royalty, or other interest subject hereto shall be binding upon unit operator until the first day of the calendar month after the unit operator is furnished with the original, photostatic, or certified copy of the instrument of transfer.

17. EFFECTIVE DATE AND TERM: This agreement shall become effective upon approval by the Commissioner and the Division and shall terminate in 5 years after such date unless (a) such date of expiration is extended by the Commissioner, or (b) a valuable discovery of unitized substances has been made on unitized land during said initial term or any extension thereof in which case this agreement shall remain in effect so long as unitized substances are being produced in paying quantities from the unitized land and, should production cease, so long thereafter as diligent operations are in progress for the restoration of production or discovery of new production and so long thereafter as the unitized substances so discovered are being produced as aforesaid. This agreement may be terminated at any time by not less than seventy-five percent (75%) on an acreage basis of the owners of the working interests, signatory hereto, with the approval of the Commissioner and with notice to Division. Likewise, the failure to comply with a

drilling requirements of Section 8 hereof, may subject this agreement to termination as provided in said section.

18. RATE OF PRODUCTION: All production and the disposal thereof shall be in conformity with allocations, allotments, and quotas made or fixed by the Commission, and in conformity with all applicable laws and lawful regulations.

19. APPEARANCES: Unit operator shall, after notice to other parties affected, have the right to appear for and on behalf of any and all interests affected hereby, before the Commissioner of Public Lands and the Division, and to appeal from orders issued under the regulations of the Commissioner or Division, or to apply for relief from any of said regulations or in any proceedings on its own behalf relative to operations pending before the Commissioner or Division; provided, however, that any other interest party shall also have the right at his own expense to appear and to participate in any such proceeding.

20. NOTICES: All notices, demands, or statements required hereunder to be given or rendered to the parties hereto, shall be deemed fully given, if given in writing and sent by postpaid registered mail, addressed to such party or parties at their respective addresses, set forth in connection with the signatures hereto or to the ratification or consent hereof, or to such other address as any such party may have furnished in writing to party sending the notice, demand, or statement.

21. UNAVOIDABLE DELAY: All obligations under this agreement requiring the unit operator to commence or continue drilling or to operate on or produce unitized substances from any of the lands covered by this agreement, shall be suspended while, but only so long as, the unit operator, despite the exercise of due care and diligence, is prevented from complying with such obligations, in whole or in part, by strikes, war, act of God, Federal, State, or municipal law or agencies, unavoidable accidents, uncontrollable delays in transportation, inability to obtain necessary material in open market, or other matters beyond the reasonable control of the unit operator, whether similar to matters herein enumerated or not.

22. LOSS OF TITLE: In the event title to any tract of unitized land or substantial interest therein shall fail, and the true owner cannot be induced to join the unit agreement so that such tract is not committed to this agreement, or the operation thereof hereunder becomes impracticable as a result thereof, such tract may be eliminated from the unitized area, and the interest of the parties readjusted as a result of such tract being eliminated from the unitized area. In the event of a dispute as to the title to any royalty, working, or other interest subject hereto, the unit operator may withhold payment or delivery of the allocated portion of the unitized

substances involved on account thereof, without liability for interest until the dispute is finally settled, provided that no payments of funds due the State of New Mexico shall be withheld. Unit Operator, as such, is relieved from any responsibility for any defect or failure of any title hereunder.

23. SUBSEQUENT JOINDER: Any oil or gas interest in lands within the unit area not committed hereto, prior to the submission of the agreement for final approval by the Commissioner and the Division, may be committed hereto by the owner or owners of such rights, subscribing or consenting to this agreement, or executing a ratification thereof, and if such owner is also a working interest owner, by subscribing to the operating agreement providing for the allocation of costs of exploration, development, and operation. A subsequent joinder shall be effective as of the first day of the month following the approval by the Commissioner and the filing with the Division of duly executed counterparts of the instrument or instruments committing the interest of such owner to this agreement, but such joining party or parties, before participating in any benefits hereunder, shall be required to assume and pay to unit operator, their proportionate share of the unit expenses incurred prior to such party's or parties joinder in the unit agreement, and the unit operator shall make appropriate adjustments caused by such joinder, without any retroactive adjustment or revenue.

24. COUNTERPARTS: This agreement may be executed in any number of counterparts, no one of which needs to be executed by all parties, or may be ratified or consented to by separate instrument in writing specifically referring hereto, and shall be binding upon all those parties who have executed such a counterpart, ratification, or consent hereto with the same force and effect as if all such parties had signed the same document, and regardless of whether or not it is executed by all other parties owning or claiming an interest in the lands within the above described unit area.

IN WITNESS WHEREOF, the undersigned parties hereto have caused this agreement to be executed as of the respective dates set forth opposite their signatures.

UNIT OPERATOR AND WORKING INTEREST OWNER

DATE: 6-3-86

ATTEST

BY \_\_\_\_\_

YATES PETROLEUM CORPORATION  
\_\_\_\_\_  
OPERATOR  
By [Signature]  
Attorney-in-Fact

OTHER WORKING INTEREST OWNERS

DATE: \_\_\_\_\_

\_\_\_\_\_  
Company  
BY: \_\_\_\_\_

STATE OF NEW MEXICO     )  
                                      : ss  
COUNTY OF EDDY            )

The foregoing instrument was acknowledged before me this 3rd day of June, 1986 by John A. Yates, Attorney-in-Fact for YATES PETROLEUM CORPORATION, a New Mexico corporation, on behalf of said corporation.

My commission expires:

March 1, 1990

Miriam L. Hrdlow  
Notary Public

EXHIBIT B TO UNIT AGREEMENT  
SANDSAGE STATE UNIT AGREEMENT  
Schedule of Tract Numbers, Ownership and Participation

TRACT NO.	DESCRIPTION	ACRES	BASIC		ROYALTY	LESSEE OF RECORD	OVERRIDE OR PRO-DUCTION PAYMENT AND PERCENTAGE		WORKING INTEREST OWNER - PERCENTAGE
			LEASE NO. & EXP. DATE						
1	T15S-R35E Sec. 20: SW $\frac{1}{4}$	160.00	LG-3681 8/1/86		State 1/8	Yates Petroleum Corporation	None		Yates Petroleum Corporation Yates Drilling Company Abo Petroleum Corporation Mycos Industries, Inc. 25% each
2	T15S-R35E Sec. 21: NE $\frac{1}{4}$	160.00	LG-3682 8/1/86		State 1/8	Gas Producing Enterprises, Inc.	None		M & W of Lovington, Inc. 100%
3	T15S-R35E Sec. 29: N/2	320.00	LG-3683 8/1/86		State 1/8	Yates Petroleum Corporation	None		Yates Petroleum Corporation Yates Drilling Company Abo Petroleum Corporation Mycos Industries, Inc. 25% each
4	T15S-R35E Sec. 16: NW $\frac{1}{4}$ NE $\frac{1}{4}$ , S $\frac{1}{2}$ NE $\frac{1}{4}$ , NW $\frac{1}{4}$ NW $\frac{1}{4}$ , S $\frac{1}{2}$ NW $\frac{1}{4}$ , SW $\frac{1}{4}$ , NE $\frac{1}{4}$ SE $\frac{1}{4}$ , SW $\frac{1}{4}$ SE $\frac{1}{4}$	480.00	LG-3726 9/1/86		State 1/8	Yates Petroleum Corporation	None		Yates Petroleum Corporation Yates Drilling Company Abo Petroleum Corporation Mycos Industries, Inc. 25% each
5	T15S-R35E Sec. 9: NE $\frac{1}{4}$ , NW $\frac{1}{4}$ NW $\frac{1}{4}$ , S $\frac{1}{2}$ NW $\frac{1}{4}$ , E $\frac{1}{2}$ SW $\frac{1}{4}$ , SE $\frac{1}{4}$	520.00	LG-3798 10/1/86		State 1/8	Yates Petroleum Corporation	None		Yates Petroleum Corporation Yates Drilling Co. Abo Petroleum Corp. Mycos Industries, Inc. 25% each
6	T15S-R35E Sec. 8: SE $\frac{1}{4}$	160.00	LG-3859 11/1/86		State 1/8	Yates Petroleum Corporation	None		Yates Petroleum Corporation Yates Drilling Company Abo Petroleum Corporation Mycos Industries, Inc. 25% each

TRACT NO.	DESCRIPTION	ACRES	BASIC LEASE NO. & EXP. DATE	ROYALTY	LESSEE OF RECORD	OVERRIDE OR PRO-DUCTION PAYMENT AND PERCENTAGE	WORKING INTEREST OWNER - PERCENTAGE
7	T15S-R35E Sec. 9: NE $\frac{1}{4}$ NW $\frac{1}{4}$ , W $\frac{1}{2}$ SW $\frac{1}{4}$	120.00	LG-4031 2/1/87	State 1/8	Cal-Mon Oil Company	6.25% ORRI Cal-Mon Oil Corporation 2.8125% Robert L. Monaghan .3125% A.T. Carlton 3.1250%	John H. Hendrix 12.5000 Estoril Producing Corporation 12.5000 Jack O. McCall 10.0000 Joe R. Henderson 6.2500 Ernest Angelo, Jr. 7.5000 Jack Markham 2.5000 Jan Oil Company 5.0000 George A. Thomas 2.5000 William T. Thomas 2.5000 Joe N. Gifford 2.9167 Bascom L. Mitchell 2.9167 partnership 5.8334 M.B. Wisenbaker 2.9166 J.M. Welborn 2.5000 James S. Dubose 10.0000 Robert L. Monaghan 1.2500 Cal-Mon Oil Company 11.2500 DCM Oil and Gas Corporation 2.5000 Horseshoe Oil & Gas Corporation 2.5000
8	T15S-R35E Sec. 8: NE $\frac{1}{4}$	160.00	V-486 4/1/87	State 1/6	Kerr-McGee Corporation	3.53% ORRI Roger Allen .50% Randy Smith .50% Andy Lattu .38% Larry Schulz .20% James King .21% W.W. Gibson .33% Earl Chisholm 1.00% Bob Stevens .20% Eugene Core	Kerr-McGee Corporation 100%

[illegible]

TRACT NO.	DESCRIPTION	ACRES	BASIC		ROYALTY	LESSEE OF RECORD	OVERRIDE OR PRO-	
			LEASE NO. & EXP. DATE				DUCTION PAYMENT AND PERCENTAGE	WORKING INTEREST OWNER - PERCENTAGE
14	T15S-R35E Sec. 17: E/2SE/4	20.0000	Higgins Trust Inc. 10/3/86		3/16	Great Western Drilling Company	1.2500% ORRI Raymond L. Noble .4762% Llewellyn B. Culbert .1190% Gerald V. Mendenhall .2083% Grant R. Evans .1117% Donald R. McClung .1117% Samuel H. Peppiatt .1339% Anita Rambo Dunlap .0223% Kenneth N. Dunlap .0223% Joseph Schuchardt III .0446%	Great Western Drilling Company 100%
15	T15S-R35E Sec. 17: NE/4	2.5000	LeRoy M. Hostetler 10/29/86		1/6	Great Western Drilling Company	3.3333% ORRI Raymond L. Noble 1.2697% Llewellyn B. Culbert .3174% Gerald V. Mendenhall .5554% Grant R. Evans .2977% Donald R. McClung .2977% Samuel H. Peppiatt .3571% Anita Rambo Dunlap .0595% Kenneth N. Dunlap .0595% Joseph Schuchardt III .1190%	Great Western Drilling Company 100%



TRACT NO.	DESCRIPTION	ACRES	BASIC LEASE NO. & EXP. DATE	ROYALTY	LESSEE OF RECORD	OVERRIDE OR PRO- DUCTION PAYMENT AND PERCENTAGE	WORKING INTEREST OWNER - PERCENTAGE
16	T15S-R35E Sec. 17: NE/4	2.5000	L.C. Clark, Jr. 4/18/89	3/16	Yates Petroleum Corporation 40% Yates Drilling Company 20% Abo Petroleum Corporation 20% Myco Industries, Inc. 20%	None	Yates Petroleum Corporation-40% Yates Drilling Company -20% Abo Petroleum Corporation -20% Myco Industries, Inc. -20%
17	T15S-R35E Sec. 17: NE/4	20.0000	Russell Mainard 4/18/89	3/16	Yates Petroleum Corporation 40% Yates Drilling Company 20% Abo Petroleum Corporation 20% Myco Industries, Inc. 20%	None	Yates Petroleum Corporation -40% Yates Drilling Company -20% Abo Petroleum Corporation -20% Myco Industries, Inc. -20%
18	T15S-R35E Sec. 17: NE/4	20.0000	Mildred Lindsey 5/5/89	3/16	Yates Petroleum Corporation 40% Yates Drilling Company 20% Abo Petroleum Corporation 20% Myco Industries, Inc. 20%	None	Yates Petroleum Corporation-40% Yates Drilling Company -20% Abo Petroleum Corporation -20% Myco Industries, Inc. -20%
19	T15S-R35E Sec. 17: NE/4	2.5000	Marilyn J. Williams formerly Marilyn J. Darland 5/10/89	3/16	Yates Petroleum Corporation 40% Yates Drilling Company 20% Abo Petroleum Corporation 20% Myco Industries, Inc. 20%	None	Yates Petroleum Corporation-40% Yates Drilling Company -20% Abo Petroleum Corporation -20% Myco Industries, Inc. -20%

TRACT NO.	DESCRIPTION	ACRES	BASIC LEASE NO. & EXP. DATE	ROYALTY	TESSEE OF RECORD	OVERRIDE OR PRO- DUCTION PAYMENT AND PERCENTAGE	WORKING INTEREST OWNER - PERCENTAGE
20	T15S-R35E Sec. 17: NE/4	5.5555	Carlton James 3/16 Carmichael Estate HBP		Great Western Drilling Company	1.2500% ORRI Raymond L. Noble .4762% Llewellyn B. Culbert .1190% Gerald V. Mendenhall .2083%	Great Western Drilling Company 100%
21	T15S-R35E Sec. 17: NE/4	5.5555	Madalyn Dotson 3/16 Bailey HBP		Great Western Drilling Company	1.2500% ORRI Raymond L. Noble .4762% Llewellyn B. Culbert .1190% Gerald V. Mendenhall .2083% Grant R. Evans .1117% Donald R. McClung .1117% Samuel H. Peppiatt .1339% Anita Rambo Dunlap .0223% Kenneth N. Dunlap .0223% Joseph Schuchardt III .0446%	Great Western Drilling Company 100%

TRACT NO.	DESCRIPTION	ACRES	BASIC LEASE NO. & EXP. DATE	ROYALTY	LESSEE OF RECORD	OVERRIDE OR PRO- DUCTION PAYMENT AND PERCENTAGE	WORKING INTEREST OWNER - PERCENTAGE
22	T15S-R35E Sec. 17: NE/4	5.5555	Flo Brown Little HBP	3/16	Great Western Drilling Company	1.2500% ORRI Raymond L. Noble .4762% Llewellyn B. Culbert .1190% Gerald V. Mendenhall .2083%	Great Western Drilling Company 100%
23	T15S-R35E Sec. 17: NE/4	25.5556	Mary Jo Dotson HBP	3/16	Great Western Drilling Company	1.2500% ORRI Raymond L. Noble .4762% Llewellyn B. Culbert .1190% Gerald V. Mendenhall .2083%	Great Western Drilling Company 100%
						Grant R. Evans .1117% Donald R. McClung .1117% Samuel H. Peppiatt .1339% Anita Rambo Dunlap .0223% Kenneth N. Dunlap .0223% Joseph Schuchardt III .0446%	

TRACT NO.	DESCRIPTION	ACRES	BASIC LEASE NO. & EXP. DATE	ROYALTY	TESSEE OF RECORD	OVERRIDE OR PRO- DUCTION PAYMENT AND PERCENTAGE	WORKING INTEREST OWNER - PERCENTAGE
24	T15S-R35E Sec. 17: NE/4	5.5555	Conrad M. Gathings HBP	3/16	Great Western Drilling Company	1.2500% ORRI Raymond L. Noble .4762% Llewellyn B. Culbert .1190% Gerald V. Mendenhall .2083% Grant R. Evans .1117% Donald R. McClung .1117% Samuel H. Peppiatt .1339% Anita Rambo Dunlap .0223% Kenneth N. Dunlap .0223% Joseph Schuchardt III .0446%	Great Western Drilling Company 100%
25	T15S-R35E Sec. 17: NE/4	25.5556	Mary Scott Could by her Attorney-in- Fact, Ralph B. Shank HBP	1/6	Great Western Drilling Company	3.333% ORRI Raymond L. Noble 1.2697% Llewellyn B. Culbert .3174% Gerald V. Mendenhall .5554% Grant R. Evans .2977% Donald R. McClung .2977% Samuel H. Peppiatt .3571% Anita Rambo Dunlap .0595% Kenneth N. Dunlap .0595% Joseph Schuchardt III .1190%	Great Western Drilling Company 100%

TRACT NO.	DESCRIPTION	ACRES	BASIC LEASE NO. & EXP. DATE	ROYALTY	LESSEE OF RECORD	OVERRIDE OR PRO- DUCTION PAYMENT AND PERCENTAGE	WORKING INTEREST OWNER - PERCENTAGE
26	T15S-R35E Sec. 17: NE/4	5.5555	Mary M. Stokes 3/16 and her husband Jerry F. Stokes HBP		Great Western Drilling Company	1.2500% ORRI Raymond L. Noble .4762% Llewellyn B. Culbert .1190% Gerald V. Mendenhall .2083%	Great Western Drilling Company 100%
27	T15S-R35E Sec. 17: NE/4	5.5555	H.D. White HBP	3/16	Great Western Drilling Company	1.2500% ORRI Raymond L. Noble .4762% Llewellyn B. Culbert .1190% Gerald V. Mendenhall .2083%	Great Western Drilling Company 100%
						Grant R. Evans .1117% Donald R. McClung .1117% Samuel H. Peppiatt .1339% Anita Rambo Dunlap .0223% Kenneth N. Dunlap .0223% Joseph Schuchardt III .0446%	

TRACT NO.	DESCRIPTION	ACRES	BASIC LEASE NO. & EXP. DATE	ROYALTY	LESSEE OF RECORD	OVERRIDE OR PRO- DUCTION PAYMENT AND PERCENTAGE	WORKING INTEREST OWNER - PERCENTAGE
28	T15S-R35E Sec. 17: NE/4	2.7778	Elva Moad HBP	3/16	Great Western Drilling Company	1.2500% ORRI Raymond L. Noble .4762% Llewellyn B. Culbert .1190% Gerald V. Mendenhall .2083%	Great Western Drilling Company 100%
29	T15S-R35E Sec. 17: NE/4	1.3890	Harry H. Jung and his wife, Virginia M. Jung HBP	3/16	Great Western Drilling Company	1.2500% ORRI Raymond L. Noble .4762% Llewellyn B. Culbert .1190% Gerald V. Mendenhall .2083% Grant R. Evans .1117% Donald R. McClung .1117% Samuel H. Peppiatt .1339% Anita Rambo Dunlap .0223% Kenneth N. Dunlap .0223% Joseph Schuchardt III .0446%	Great Western Drilling Company 100%

TRACT NO.	DESCRIPTION	ACRES	BASIC LEASE NO. & EXP. DATE	ROYALTY	LESSEE OF RECORD	OVERRIDE OR PRO- DUCTION PAYMENT AND PERCENTAGE	WORKING INTEREST OWNER - PERCENTAGE
30	T15S-R35E Sec. 17: NE/4	1.3890	Carroll Cobb and his wife Glenda Cobb HBP	3/16	Great Western Drilling Company	1.2500% ORRI Raymond L. Noble .4762% Llewellyn B. Culbert .1190% Gerald V. Mendenhall .2083% Grant R. Evans .1117% Donald R. McClung .1117% Samuel H. Peppiatt .1339% Anita Rambo Dunlap .0223% Kenneth N. Dunlap .0223% Joseph Schuchardt III .0446%	Great Western Drilling Company 100%
31	T15S-R35E Sec. 17: E/2SE/4	4.4445	Madalyn Dotson 3/16 Bailey now Madalyn Lansford HBP		Great Western Drilling Company	1.2500% ORRI Raymond L. Noble .4762% Llewellyn B. Culbert .1190% Gerald V. Mendenhall .2083% Grant R. Evans .1117% Donald R. McClung .1117% Samuel H. Peppiatt .1339% Anita Rambo Dunlap .0223% Kenneth N. Dunlap .0223% Joseph Schuchardt III .0446%	Great Western Drilling Company 100%

TRACT NO.	DESCRIPTION	ACRES	BASIC LEASE NO. & EXP. DATE	ROYALTY	LESSEE OF RECORD	OVERRIDE OR PRO- DUCTION PAYMENT AND PERCENTAGE	WORKING INTEREST OTHER - PERCENTAGE
32	T15S-R35E Sec. 17: E/2SE/4	4.4445	Flo Brown Little HBP	3/16	Great Western Drilling Company	1.2500% ORRI Raymond L. Noble .4762% Llewellyn B. Culbert .1190% Gerald V. Mendenhall .2083%	Great Western Drilling Company 100%
33	T15S-R35E Sec. 17: E/2SE/4	14.4444	Mary Joe Dotson HBP	3/16	Great Western Drilling Company	1.2500% ORRI Raymond L. Noble .4762% Llewellyn B. Culbert .1190% Gerald V. Mendenhall .2083% Grant R. Evans .1117% Donald R. McClung .1117% Samuel H. Peppiatt .1339% Anita Rambo Dunlap .0223% Kenneth N. Dunlap .0223% Joseph Schuchardt III .0446%	Great Western Drilling Company 100%



TRACT NO.	DESCRIPTION	ACRES	BASIC LEASE NO. & EXP. DATE	ROYALTY	LESSEE OF RECORD	OVERRIDE OR PRO-DUCTION PAYMENT AND PERCENTAGE	WORKING INTEREST OWNER - PERCENTAGE
34	T15S-R35E Sec. 17: E/2SE/4	4.4445	Conrad M. Gathings HBP	3/16	Great Western Drilling Company	1.2500% ORRI Raymond L. Noble .4762% Llewellyn B. Culbert .1190% Gerald V. Mendenhall .2083% Grant R. Evans .1117% Donald R. McClung .1117% Samuel H. Peppiatt .1339% Anita Rambo Dunlap .0223% Kenneth N. Dunlap .0223% Joseph Schuchardt III .0446%	Great Western Drilling Company 100%
35	T15S-R35E Sec. 17: E/2SE/4	14.4444	Mary Scott Gould, by her Attorney-in- Fact, Ralph B. Shank HBP	1/6	Great Western Drilling Company	3.3333% ORRI Raymond L. Noble 1.2697% Llewellyn B. Culbert .3174% Gerald V. Mendenhall .5554% Grant R. Evans .2977% Donald R. McClung .2977% Samuel H. Peppiatt .3571% Anita Rambo Dunlap .0595% Kenneth N. Dunlap .0594% Joseph Schuchardt III .1190%	Great Western Drilling Company 100%

TRACT NO.	DESCRIPTION	ACRES	BASIC		ROYALTY	TLESSEE OF RECORD	OVERRIDE OR PRO- DUCTION PAYMENT AND PERCENTAGE		WORKING INTEREST OWNER - PERCENTAGE	
			LEASE NO. & EXP. DATE	HBP						
36	T15S-R35E Sec. 17: E/2SE/4	4.4445		H.D. White HBP	3/16	Great Western Drilling Company	1.2500% ORPRI Raymond L. Noble .4762% Llewellyn B. Culbert .1190% Gerald V. Mendenhall		Great Western Drilling Company 100%	
							.2083%			
							Grant R. Evans .1117% Donald R. McClung .1117% Samuel H. Peppiatt .1339%			
							Anita Rambo Dunlap .0223% Kenneth N. Dunlap .0223%			
							Joseph Schuchardt III .0446%			
37	T15S-R35E Sec. 17: E/2SE/4	2.2222		Elva Moad HBP	3/16	Great Western Drilling Company	1.2500% ORRI Raymond L. Noble .4762% Llewellyn B. Culbert .1190% Gerald V. Mendenhall		Great Western Drilling Company 100%	
							.2083%			
							Grant R. Evans .1117% Donald R. McClung .1117% Samuel H. Peppiatt .1339%			
							Anita Rambo Dunlap .0223% Kenneth N. Dunlap .0223%			
							Joseph Schuchardt III .0446%			

TRACT NO.	DESCRIPTION	ACRES	BASIC LEASE NO. & EXP. DATE	ROYALTY	LESSEE OF RECORD	OVERRIDE OR PRO- DUCTION PAYMENT AND PERCENTAGE	WORKING INTEREST OWNER - PERCENTAGE
38	T15S-R35E Sec. 17: E/2SE/4	1.1111	Harry H. Jung and his wife, Virginia M. Jung HBP	3/16	Great Western Drilling Company	1.2500% ORRI Raymond L. Noble .4762% Llewellyn B. Culbert .1190% Gerald V. Mendenhall .2083% Grant R. Evans .1117% Donald R. McClung .1117% Samuel H. Pegpiatt .1339% Anita Rambo Dunlap .0223% Kenneth N. Dunlap .0223% Joseph Schuchardt III .0446%	Great Western Drilling Company 100%
39	T15S-R35E Sec. 17: E/2SE/4	1.1111	Carroll Cobb and his wife, Glenda Cobb HBP	3/16	Great Western Drilling Company	1.2500% ORRI Raymond L. Noble .4762% Llewellyn B. Culbert .1190% Gerald V. Mendenhall .2083% Grant R. Evans .1117% Donald R. McClung .1117% Samuel H. Pegpiatt .1339% Anita Rambo Dunlap .0223% Kenneth N. Dunlap .0223% Joseph Schuchardt III .0446%	Great Western Drilling Company 100%

TRACT NO.	DESCRIPTION	ACRES	BASIC LEASE NO. & EXP. DATE	ROYALTY	LESSEE OF RECORD	OVERRIDE OR PRO- DUCTION PAYMENT AND PERCENTAGE	WORKING INTEREST OWNER - PERCENTAGE
40	T15S-R35E Sec. 17: E/2SE/4	4.4444	Carlton James Carmichael Estate HBP	3/16	Great Western Drilling Company	1.2500% ORRI Raymond L. Noble .4762% Llewellyn B. Culbert .1190% Gerald V. Mendenhall .2083%	Great Western Drilling Company 100%
41	T15S-R35E Sec. 17: E/2SE/4	4.4444	Mary Stokes HBP	3/16	Great Western Drilling Company	1.2500% ORRI Raymond L. Noble .4762% Llewellyn B. Culbert .1190% Gerald V. Mendenhall .2083%	Great Western Drilling Company 100%
						Grant R. Evans .1117% Donald R. McClung .1117% Samuel H. Peppiatt .1339% Anita Rambo Dunlap .0223% Kenneth N. Dunlap .0223% Joseph Schuchardt III .0446%	

TRACT NO.	DESCRIPTION	ACRES	BASIC LEASE NO. & EXP. DATE	ROYALTY	LESSEE OF RECORD	VERRIDE OR PRO- DUCTION PAYMENT AND PERCENTAGE	WORKING INTEREST OWNER - PERCENTAGE
42	T15S-R35E Sec. 17: W/2SE/4	6.6667	Madalyn Dotson Bailey HBP	3/16	Great Western Drilling Company	1.2500 ORRI Raymond L. Noble .4762% Llewellyn B. Culbert .1190% Gerald V. Mendenhall .2083%	Great Western Drilling Company 100%
43	T15S-R35E Sec. 17: W/2SE/4	6.6667	Flo Brown Little HBP	3/16	Great Western Drilling Company	1.2500 ORRI Raymond L. Noble .4762% Llewellyn B. Culbert .1190% Gerald V. Mendenhall .2083%	Great Western Drilling Company 100%
						Grant R. Evans .1117% Donald R. McClung .1117% Samuel H. Pepiatt .1339% Anita Rambo Dunlap .0223% Kenneth N. Dunlap .0223% Joseph Schuchardt III .0446%	

TRACT NO.	DESCRIPTION	ACRES	BASIC		ROYALTY	LESSEE OF RECORD	OVERRIDE OR PRO- DUCTION PAYMENT		WORKING INTEREST	
			LEASE NO. & EXP. DATE				AND PERCENTAGE		OWNER - PERCENTAGE	
44	T15S-R35E Sec. 17: W/2SE/4	16.6666	Mary Joe Dotson HBP		3/16	Great Western Drilling Company	1.2500% ORRI Raymond L. Noble .4762% Llewellyn B. Culbert .1190% Gerald V. Mendenhall		Great Western Drilling Company	100%
							.2083% Grant R. Evans .1117% Donald R. McClung .1117% Samuel H. Peppiatt .1339% Anita Rambo Dunlap .0223% Kenneth N. Dunlap .0223% Joseph Schuchardt III .0446%			
45	T15S-R35E Sec. 17: W/2SE/4	6.6667	Conrad M. Gathings HBP		3/16	Great Western Drilling Company	1.2500 ORRI Raymond L. Noble .4762% Llewellyn B. Culbert .1190% Gerald V. Mendenhall		Great Western Drilling Company	100%
							.2083% Grant R. Evans .1117% Donald R. McClung .1117% Samuel H. Peppiatt .1339% Anita Rambo Dunlap .0223% Kenneth N. Dunlap .0223% Joseph Schuchardt III .0446%			

TRACT NO.	DESCRIPTION	ACRES	BASIC		ROYALTY	LESSEE OF RECORD	OVERRIDE OR PRO-		WORKING INTEREST OWNER - PERCENTAGE
			LEASE NO. & EXP. DATE				DUCTION PAYMENT AND PERCENTAGE		
46	T15S-R35E Sec. 17: W/2SE/4	16.6666	Mary Scott Gould, by her Attorney-in- Fact, Ralph B. Shank HBP	1/6	Great Western Drilling Company	3.3333% ORRI Raymond L. Noble 1.2697% Llewellyn B. Culbert .3174% Gerald V. Mendenhall .5554%	Great Western Drilling Company 100%		
47	T15S-R35E Sec. 17: W/2SE/4	6.6667	H.D. White HBP	3/16	Great Western Drilling Company	1.2500 ORRI Raymond L. Noble .4762% Llewellyn B. Culbert .1190% Gerald V. Mendenhall .2083% Grant R. Evans .1117% Donald R. McClung .1117% Samuel H. Peppiatt .1339% Anita Rambo Dunlap .0223% Kenneth N. Dunlap .0223% Joseph Schuchardt III .0446%	Great Western Drilling Company 100%		
						Joseph Schuchardt III .1190%			

TRACT NO.	DESCRIPTION	ACRES	BASIC LEASE NO. & EXP. DATE	ROYALTY	LESSEE OF RECORD	OVERRIDE OR PRO- DUCTION PAYMENT AND PERCENTAGE	WORKING INTEREST OWNER - PERCENTAGE
48	T15S-R35E Sec. 17: W/2SE/4	3.3334	Elva Moad HBP	3/16	Great Western Drilling Company	1.2500% ORRI Raymond L. Noble .4762% Llewellyn B. Culbert .1190% Gerald V. Mendenhall .2083% Grant R. Evans .1117% Donald R. McClung .1117% Samuel H. Peppiatt .1339% Anita Rambo Dunlap .0223% Kenneth N. Dunlap .0223% Joseph Schuchardt III .0446%	Great Western Drilling Company 100%
49	T15S-R35E Sec. 17: W/2SE/4	1.6666	Harry H. Jung and his wife, Virginia M. Jung HBP	3/16	Great Western Drilling Company	1.2500% ORRI Raymond L. Noble .4762% Llewellyn B. Culbert .1190% Gerald V. Mendenhall .2083% Grant R. Evans .1117% Donald R. McClung .1117% Samuel H. Peppiatt .1339% Anita Rambo Dunlap .0223% Kenneth N. Dunlap .0223% Joseph Schuchardt III .0446%	Great Western Drilling Company 100%



TRACT NO.	DESCRIPTION	ACRES	BASIC LEASE NO. & EXP. DATE	ROYALTY	LESSEE OF RECORD	OVERRIDE OR PRO- DUCTION PAYMENT AND PERCENTAGE	WORKING INTEREST OWNER - PERCENTAGE
50	T15S-R35E Sec. 17: W/2SE/4	1.6666	Carroll Cobb and his wife, Glenda Cobb HBP	3/16	Great Western Drilling Company	1.2500% ORRI Raymond L. Noble .4762% Llewellyn B. Culbert .1190% Gerald V. Mendenhall .2083% Grant R. Evans .1117% Donald R. McClung .1117% Samuel H. Peppiatt .1339% Anita Rambo Dunlap .0223% Kenneth N. Dunlap .0223% Joseph Schuchardt III .0446%	Great Western Drilling Company 100%
51	T15S-R35E Sec. 17: W/2SE/4	6.6667	Carlton James Carmichael Estate HBP	3/16	Great Western Drilling Company	1.2500% ORRI Raymond L. Noble .4762% Llewellyn B. Culbert .1190% Gerald V. Mendenhall .2083% Grant R. Evans .1117% Donald R. McClung .1117% Samuel H. Peppiatt .1339% Anita Rambo Dunlap .0223% Kenneth N. Dunlap .0223% Joseph Schuchardt III .0446%	Great Western Drilling Company 100%

TRACT NO.	DESCRIPTION	ACRES	BASIC		LESSOR OF RECORD	OVERRIDE OR PRO-	
			LEASE NO. & EXP. DATE	ROYALTY		DUCTION PAYMENT AND PERCENTAGE	WORKING INTEREST OWNER - PERCENTAGE
52	T15S-R35E Sec. 17: W/2SE/4	6.6667	Mary M. Stokes 3/16 and her husband Jerry F. Stokes HBP		Great Western Drilling Company	1.2500% (OVR) Raymond L. Noble .4762% Llewellyn B. Culbert .1190% Gerald V. Mendenhall .2083% Grant R. Evans .1117% Donald R. McClung .1117% Samuel H. Peppiatt .1339% Anita Rambo Dunlap .0223% Kenneth N. Dunlap .0223% Joseph Schuchardt III .0446%	Great Western Drilling Company 100%
53	T15S-R35E Sec. 17: NE/4	3.75	James Reed McCroxy Unleased				
54	T15S-R35E Sec. 17: NE/4	3.75	LIBERTY NATIONAL BANK, a New Mexico Corporation as Trustee for the W.T. Reed Trust Unleased				
55	T15S-R35E Sec. 17: NE/4	10.00	Home Stake Royalty Corporation Unleased				

TRACT NO.	DESCRIPTION	ACRES	BASIC LEASE NO. & EXP. DATE	ROYALTY	LESSEE OF RECORD	OVERRIDE OR PRO- DUCTION PAYMENT AND PERCENTAGE	WORKING INTEREST OWNER - PERCENTAGE
56	T15S-R35E Sec. 17: NE/4	5.00	Baruch-Foster Corporation Unleased				

Total: 320.00 Acres of Fee Lands

Recapitulation

3040.00 Acres State Lands	90.47619%
320.00 Acres Fee Lands	9.52381%
3360.00 Acres Total	100.00000%

A.A.P.L. FORM 610 - 1977

## MODEL FORM OPERATING AGREEMENT

SANDSAGE STATE UNIT

### OPERATING AGREEMENT

DATED

June 1, 1986,

OPERATOR YATES PETROLEUM CORPORATION

CONTRACT AREA Township 15 South, Range 35 East

Section 8: E/2

Section 9: All

Section 16: All

Section 17: E/2

Section 20: E/2, SW/4

Section 21: All

Section 29: N/2

Containing 3,360 acres, m/1

COUNTY ~~OR PARISH~~ OF LEA STATE OF NEW MEXICO

COPYRIGHT 1977 — ALL RIGHTS RESERVED  
AMERICAN ASSOCIATION OF PETROLEUM LANDMEN  
APPROVED FORM. A.A.P.L. NO. 610 - 1977 REVISED  
MAY BE ORDERED DIRECTLY FROM THE PUBLISHER  
KRAFTBILT PRODUCTS, BOX 800, TULSA 74101

**TABLE OF CONTENTS**

<u>Article</u>	<u>Title</u>	<u>Page</u>
I.	DEFINITIONS .....	1
II.	EXHIBITS .....	1
III.	INTERESTS OF PARTIES .....	2
	A. OIL AND GAS INTERESTS .....	2
	B. INTEREST OF PARTIES IN COSTS AND PRODUCTION .....	2
IV.	TITLES .....	2
	A. TITLE EXAMINATION .....	2
	B. LOSS OF TITLE .....	2
	1. Failure of Title .....	2-3
	2. Loss by Non-Payment or Erroneous Payment of Amount Due .....	3
	3. Other Losses .....	3
V.	OPERATOR .....	3
	A. DESIGNATION AND RESPONSIBILITIES OF OPERATOR .....	3
	B. RESIGNATION OR REMOVAL OF OPERATOR AND SELECTION OF SUCCESSOR .....	4
	1. Resignation or Removal of Operator .....	4
	2. Selection of Successor Operator .....	4
	C. EMPLOYEES .....	4
	D. DRILLING CONTRACTS .....	4
VI.	DRILLING AND DEVELOPMENT .....	4
	A. INITIAL WELL .....	4
	B. SUBSEQUENT OPERATIONS .....	5
	1. Proposed Operations .....	5
	2. Operations by Less than All Parties .....	5-6
	C. RIGHT TO TAKE PRODUCTION IN KIND .....	6-7
	D. ACCESS TO CONTRACT AREA AND INFORMATION .....	7
	E. ABANDONMENT OF WELLS .....	7
	1. Abandonment of Dry Holes .....	7
	2. Abandonment of Wells that have Produced .....	7-8
VII.	EXPENDITURES AND LIABILITY OF PARTIES .....	8
	A. LIABILITY OF PARTIES .....	8
	B. LIENS AND PAYMENT DEFAULTS .....	8
	C. PAYMENTS AND ACCOUNTING .....	8
	D. LIMITATION OF EXPENDITURES .....	9
	1. Drill or Deepen .....	9
	2. Rework or Plug Back .....	9
	3. Other Operations .....	9
	E. ROYALTIES, OVERRIDING ROYALTIES AND OTHER PAYMENTS .....	9
	F. RENTALS, SHUT-IN WELL PAYMENTS AND MINIMUM ROYALTIES .....	9-10
	G. TAXES .....	10
	H. INSURANCE .....	10
VIII.	ACQUISITION, MAINTENANCE OR TRANSFER OF INTEREST .....	10
	A. SURRENDER OF LEASES .....	10-11
	B. RENEWAL OR EXTENSION OF LEASES .....	11
	C. ACREAGE OR CASH CONTRIBUTION .....	11
	D. SUBSEQUENTLY CREATED INTEREST .....	11-12
	E. MAINTENANCE OF UNIFORM INTEREST .....	12
	F. WAIVER OF RIGHT TO PARTITION .....	12
	<del>G. PREFERENTIAL RIGHT TO PURCHASE .....</del>	<del>12</del>
IX.	INTERNAL REVENUE CODE ELECTION .....	12-13
X.	CLAIMS AND LAWSUITS .....	13
XI.	FORCE MAJEURE .....	13
XII.	NOTICES .....	13
XIII.	TERM OF AGREEMENT .....	13-14
XIV.	COMPLIANCE WITH LAWS AND REGULATIONS .....	14
	A. LAWS, REGULATIONS AND ORDERS .....	14
	B. GOVERNING LAW .....	14
XV.	OTHER PROVISIONS .....	14
XVI.	MISCELLANEOUS .....	15

# OPERATING AGREEMENT

THIS AGREEMENT, entered into by and between YATES PETROLEUM CORPORATION, a  
New Mexico corporation, 207 S. 4th Street, Artesia, NM, hereinafter designated and  
referred to as "Operator", and the signatory party or parties other than Operator, sometimes hereinafter  
referred to individually herein as "Non-Operator", and collectively as "Non-Operators",

## WITNESSETH:

WHEREAS, the parties to this agreement are owners of oil and gas leases and/or oil and gas in-  
terests in the land identified in Exhibit "A", and the parties hereto have reached an agreement to explore  
and develop these leases and/or oil and gas interests for the production of oil and gas to the extent and  
as hereinafter provided:

NOW, THEREFORE, it is agreed as follows:

## ARTICLE I. DEFINITIONS

As used in this agreement, the following words and terms shall have the meanings here ascribed  
to them:

A. The term "oil and gas" shall mean oil, gas, casinghead gas, gas condensate, and all other liquid  
or gaseous hydrocarbons and other marketable substances produced therewith, unless an intent to  
limit the inclusiveness of this term is specifically stated.

B. The terms "oil and gas lease", "lease" and "leasehold" shall mean the oil and gas leases cov-  
ering tracts of land lying within the Contract Area which are owned by the parties to this agreement.

C. The term "oil and gas interests" shall mean unleased fee and mineral interests in tracts of  
land lying within the Contract Area which are owned by parties to this agreement.

D. The term "Contract Area" shall mean all of the lands, oil and gas leasehold interests and oil  
and gas interests intended to be developed and operated for oil and gas purposes under this agreement.  
Such lands, oil and gas leasehold interests and oil and gas interests are described in Exhibit "A".

E. The term "drilling unit" shall mean the area fixed for the drilling of one well by order or rule  
of any state or federal body having authority. If a drilling unit is not fixed by any such rule or order,  
a drilling unit shall be the drilling unit as established by the pattern of drilling in the Contract Area  
or as fixed by express agreement of the Drilling Parties.

F. The term "drillsite" shall mean the oil and gas lease or interest on which a proposed well is to  
be located.

G. The terms "Drilling Party" and "Consenting Party" shall mean a party who agrees to join in  
and pay its share of the cost of any operation conducted under the provisions of this agreement.

H. The terms "Non-Drilling Party" and "Non-Consenting Party" shall mean a party who elects  
not to participate in a proposed operation.

Unless the context otherwise clearly indicates, words used in the singular include the plural, the  
plural includes the singular, and the neuter gender includes the masculine and the feminine.

## ARTICLE II. EXHIBITS

The following exhibits, as indicated below and attached hereto, are incorporated in and made a  
part hereof:

☒ A. Exhibit "A", shall include the following information:

- (1) Identification of lands subject to agreement,
- (2) Restrictions, if any, as to depths or formations,
- (3) Percentages or fractional interests of parties to this agreement,
- (4) Oil and gas leases and/or oil and gas interests subject to this agreement,
- (5) Addresses of parties for notice purposes.

☐ B. Exhibit "B", Form of Lease.

☒ C. Exhibit "C", Accounting Procedure.

☒ D. Exhibit "D", Insurance.

☒ E. Exhibit "E", Gas Balancing Agreement.

☒ F. Exhibit "F", Non-Discrimination and Certification of Non-Segregated Facilities.

If any provision of any exhibit, except Exhibit "E", is inconsistent with any provision contained  
in the body of this agreement, the provisions in the body of this agreement shall prevail.

**ARTICLE III.  
INTERESTS OF PARTIES**

**A. Oil and Gas Interests:**

If any party owns an unleased oil and gas interest in the Contract Area, that interest shall be treated for the purpose of this agreement and during the term hereof as if it were a leased interest under the form of oil and gas lease attached as Exhibit "B". As to such interest, the owner shall receive royalty on production as prescribed in the form of oil and gas lease attached hereto as Exhibit "B". Such party shall, however, be subject to all of the provisions of this agreement relating to lessees, to the extent that it owns the lessee interest.

**B. Interest of Parties in Costs and Production:**

Exhibit "A" lists all of the parties and their respective percentage or fractional interests under this agreement. Unless changed by other provisions, all costs and liabilities incurred in operations under this agreement shall be borne and paid, and all equipment and material acquired in operations on the Contract Area shall be owned by the parties as their interests are shown in Exhibit "A". All production of oil and gas from the Contract Area, subject to the payment of lessor's royalties ~~which will be borne by the Joint Account~~, shall also be owned by the parties in the same manner during the term hereof; provided, however, this shall not be deemed an assignment or cross-assignment of interests covered hereby.

**ARTICLE IV.  
TITLES**

**A. Title Examination:**

Title examination shall be made on the drillsite of any proposed well prior to commencement of drilling operations or, if the Drilling Parties so request, title examination shall be made on the leases and/or oil and gas interests included, or planned to be included, in the drilling unit around such well. The opinion will include the ownership of the working interest, minerals, royalty, overriding royalty and production payments under the applicable leases. At the time a well is proposed, each party contributing leases and/or oil and gas interests to the drillsite, or to be included in such drilling unit, shall furnish to Operator all abstracts (including Federal Lease Status Reports), title opinions, title papers and curative material in its possession free of charge. All such information not in the possession of or made available to Operator by the parties, but necessary for the examination of title, shall be obtained by Operator. Operator shall cause title to be examined by attorneys on its staff or by outside attorneys. Copies of all title opinions shall be furnished to each party hereto. The cost incurred by Operator in this title program shall be borne as follows:

~~Option No. 1: Costs incurred by Operator in procuring abstracts and title examination (including preliminary, supplemental, shut-in gas royalty opinions and division order title opinions) shall be a part of the administrative overhead as provided in Exhibit "C," and shall not be a direct charge, whether performed by Operator's staff attorneys or by outside attorneys.~~

☒ **Option No. 2:** Costs incurred by Operator in procuring abstracts and fees paid outside attorneys for title examination (including preliminary, supplemental, shut-in gas royalty opinions and division order title opinions) shall be borne by the Drilling Parties in the proportion that the interest of each Drilling Party bears to the total interest of all Drilling Parties as such interests appear in Exhibit "A". Operator shall make no charge for services rendered by its staff attorneys or other personnel in the performance of the above functions.

Each party shall be responsible for securing curative matter and pooling amendments or agreements required in connection with leases or oil and gas interests contributed by such party. The Operator shall be responsible for the preparation and recording of Pooling Designations or Declarations as well as the conduct of hearings before Governmental Agencies for the securing of spacing or pooling orders. This shall not prevent any party from appearing on its own behalf at any such hearing.

No well shall be drilled on the Contract Area until after (1) the title to the drillsite or drilling unit has been examined as above provided, and (2) the title has been approved by the examining attorney or title has been accepted by all of the parties who are to participate in the drilling of the well.

**B. Loss of Title:**

1. Failure of Title: Should any oil and gas interest or lease, or interest therein, be lost through failure of title, which loss results in a reduction of interest from that shown on Exhibit "A", this agreement, nevertheless, shall continue in force as to all remaining oil and gas leases and interests, and

(a) The party whose oil and gas lease or interest is affected by the title failure shall bear alone the entire loss and it shall not be entitled to recover from Operator or the other parties any development

or operating costs which it may have theretofore paid, but there shall be no monetary liability on its part to the other parties hereto for drilling, development, operating or other similar costs by reason of such title failure; and

(b) There shall be no retroactive adjustment of expenses incurred or revenues received from the operation of the interest which has been lost, but the interests of the parties shall be revised on an acreage basis, as of the time it is determined finally that title failure has occurred, so that the interest of the party whose lease or interest is affected by the title failure will thereafter be reduced in the Contract Area by the amount of the interest lost; and

(c) If the proportionate interest of the other parties hereto in any producing well theretofore drilled on the Contract Area is increased by reason of the title failure, the party whose title has failed shall receive the proceeds attributable to the increase in such interests (less costs and burdens attributable thereto) until it has been reimbursed for unrecovered costs paid by it in connection with such well; and

(d) Should any person not a party to this agreement, who is determined to be the owner of any interest in the title which has failed, pay in any manner any part of the cost of operation, development, or equipment, such amount shall be paid to the party or parties who bore the costs which are so refunded; and

(e) Any liability to account to a third party for prior production of oil and gas which arises by reason of title failure shall be borne by the party or parties in the same proportions in which they shared in such prior production; and

(f) No charge shall be made to the joint account for legal expenses, fees or salaries, in connection with the defense of the interest claimed by any party hereto, it being the intention of the parties hereto that each shall defend title to its interest and bear all expenses in connection therewith.

2. Loss by Non-Payment or Erroneous Payment of Amount Due: If, through mistake or oversight, any rental, shut-in well payment, minimum royalty or royalty payment, is not paid or is erroneously paid, and as a result a lease or interest therein terminates, there shall be no monetary liability against the party who failed to make such payment. Unless the party who failed to make the required payment secures a new lease covering the same interest within ninety (90) days from the discovery of the failure to make proper payment, which acquisition will not be subject to Article VIII.B., the interests of the parties shall be revised on an acreage basis, effective as of the date of termination of the lease involved, and the party who failed to make proper payment will no longer be credited with an interest in the Contract Area on account of ownership of the lease or interest which has terminated. In the event the party who failed to make the required payment shall not have been fully reimbursed, at the time of the loss, from the proceeds of the sale of oil and gas attributable to the lost interest, calculated on an acreage basis, for the development and operating costs theretofore paid on account of such interest, it shall be reimbursed for unrecovered actual costs theretofore paid by it (but not for its share of the cost of any dry hole previously drilled or wells previously abandoned) from so much of the following as is necessary to effect reimbursement:

(a) Proceeds of oil and gas, less operating expenses, theretofore accrued to the credit of the lost interest, on an acreage basis, up to the amount of unrecovered costs;

(b) Proceeds, less operating expenses, thereafter accrued attributable to the lost interest on an acreage basis, of that portion of oil and gas thereafter produced and marketed (excluding production from any wells thereafter drilled) which, in the absence of such lease termination, would be attributable to the lost interest on an acreage basis, up to the amount of unrecovered costs, the proceeds of said portion of the oil and gas to be contributed by the other parties in proportion to their respective interests; and

(c) Any monies, up to the amount of unrecovered costs, that may be paid by any party who is, or becomes, the owner of the interest lost, for the privilege of participating in the Contract Area or becoming a party to this agreement.

3. Other Losses: All losses incurred, other than those set forth in Articles IV.B.1. and IV.B.2. above, shall not be considered failure of title but shall be joint losses and shall be borne by all parties in proportion to their interests. There shall be no readjustment of interests in the remaining portion of the Contract Area.

## ARTICLE V. OPERATOR

### A. DESIGNATION AND RESPONSIBILITIES OF OPERATOR:

YATES PETROLEUM CORPORATION, 207 South 4th Street, Artesia, NM 88210 shall be the Operator of the Contract Area, and shall conduct and direct and have full control of all operations on the Contract Area as permitted and required by, and within the limits of, this agreement. It shall conduct all such operations in a good and workmanlike manner, but it shall have no liability as Operator to the other parties for losses sustained or liabilities incurred, except such as may result from gross negligence or willful misconduct.



**B. Resignation or Removal of Operator and Selection of Successor:**

1. Resignation or Removal of Operator: Operator may resign at any time by giving written notice thereof to Non-Operators. If Operator terminates its legal existence, no longer owns an interest in the Contract Area, or is no longer capable of serving as Operator, it shall cease to be Operator without any action by Non-Operator, except the selection of a successor. Operator may be removed if it fails or refuses to carry out its duties hereunder, or becomes insolvent, bankrupt or is placed in receivership, by the affirmative vote of two (2) or more Non-Operators owning a majority interest based on ownership as shown on Exhibit "A", and not on the number of parties remaining after excluding the voting interest of Operator. Such resignation or removal shall not become effective until 7:00 o'clock A.M. on the first day of the calendar month following the expiration of ninety (90) days after the giving of notice of resignation by Operator or action by the Non-Operators to remove Operator, unless a successor Operator has been selected and assumes the duties of Operator at an earlier date. Operator, after effective date of resignation or removal, shall be bound by the terms hereof as a Non-Operator. A change of a corporate name or structure of Operator or transfer of Operator's interest to any single subsidiary, parent or successor corporation shall not be the basis for removal of Operator.

2. Selection of Successor Operator: Upon the resignation or removal of Operator, a successor Operator shall be selected by the Parties. The successor Operator shall be selected from the parties owning an interest in the Contract Area at the time such successor Operator is selected. If the Operator that is removed fails to vote or votes only to succeed itself, the successor Operator shall be selected by the affirmative vote of two (2) or more parties owning a majority interest based on ownership as shown on Exhibit "A", and not on the number of parties remaining after excluding the voting interest of the Operator that was removed.

**C. Employees:**

The number of employees used by Operator in conducting operations hereunder, their selection, and the hours of labor and the compensation for services performed, shall be determined by Operator, and all such employees shall be the employees of Operator.

**D. Drilling Contracts:**

All wells drilled on the Contract Area shall be drilled on a competitive contract basis at the usual rates prevailing in the area. If it so desires, Operator may employ its own tools and equipment in the drilling of wells, but its charges therefor shall not exceed the prevailing rates in the area and the rate of such charges shall be agreed upon by the parties in writing before drilling operations are commenced, and such work shall be performed by Operator under the same terms and conditions as are customary and usual in the area in contracts of independent contractors who are doing work of a similar nature.

**ARTICLE VI.  
DRILLING AND DEVELOPMENT**

**A. Initial Well:**

On or before the 1st day of August, 19 86, Operator shall commence the drilling of a well for oil and gas at the following location:

Township 15 South, Range 35 East  
Section 16: W/2  
Lea County, New Mexico

and shall thereafter continue the drilling of the well with due diligence to adequately test the Austin Lime formation at approximately 13,200 feet.

unless granite or other practically impenetrable substance or condition in the hole, which renders further drilling impractical, is encountered at a lesser depth, or unless all parties agree to complete or abandon the well at a lesser depth.

Operator shall make reasonable tests of all formations encountered during drilling which give indication of containing oil and gas in quantities sufficient to test, unless this agreement shall be limited in its application to a specific formation or formations, in which event Operator shall be required to test only the formation or formations to which this agreement may apply.

If, in Operator's judgment, the well will not produce oil or gas in paying quantities, and it wishes to plug and abandon the well as a dry hole, it shall first secure the consent of all parties and shall plug and abandon same as provided in Article VI.E.1. hereof.

**B. Subsequent Operations:**

1. Proposed Operations: Should any party hereto desire to drill any well on the Contract Area other than the well provided for in Article VI.A., or to rework, deepen or plug back a dry hole drilled at the joint expense of all parties or a well jointly owned by all the parties and not then producing in paying quantities, the party desiring to drill, rework, deepen or plug back such a well shall give the other parties written notice of the proposed operation, specifying the work to be performed, the location, proposed depth, objective formation and the estimated cost of the operation. The parties receiving such a notice shall have thirty (30) days after receipt of the notice within which to notify the parties wishing to do the work whether they elect to participate in the cost of the proposed operation. If a drilling rig is on location, notice of proposal to rework, plug back or drill deeper may be given by telephone and the response period shall be limited to forty-eight (48) hours, exclusive of Saturday, Sunday or legal holidays. Failure of a party receiving such notice to reply within the period above fixed shall constitute an election by that party not to participate in the cost of the proposed operation. Any notice or response given by telephone shall be promptly confirmed in writing.

2. Operations by Less than All Parties: If any party receiving such notice as provided in Article VI.B.1. or VI.E.1. elects not to participate in the proposed operation, then, in order to be entitled to the benefits of this article, the party or parties giving the notice and such other parties as shall elect to participate in the operation shall, within sixty (60) days after the expiration of the notice period of thirty (30) days (or as promptly as possible after the expiration of the forty-eight (48) hour period where the drilling rig is on location, as the case may be) actually commence work on the proposed operation and complete it with due diligence. Operator shall perform all work for the account of the Consenting Parties; provided, however, if no drilling rig or other equipment is on location, and if Operator is a Non-Consenting Party, the Consenting Parties shall either: (a) request Operator to perform the work required by such proposed operation for the account of the Consenting Parties, or (b) designate one (1) of the Consenting Parties as Operator to perform such work. Consenting Parties, when conducting operations on the Contract Area pursuant to this Article VI.B.2., shall comply with all terms and conditions of this agreement.

If less than all parties approve any proposed operation, the proposing party, immediately after the expiration of the applicable notice period, shall advise the Consenting Parties of (a) the total interest of the parties approving such operation, and (b) its recommendation as to whether the Consenting Parties should proceed with the operation as proposed. Each Consenting Party, within forty-eight (48) hours (exclusive of Saturday, Sunday or legal holidays) after receipt of such notice, shall advise the proposing party of its desire to (a) limit participation to such party's interest as shown on Exhibit "A", or (b) carry its proportionate part of Non-Consenting Parties' interest. The proposing party, at its election, may withdraw such proposal if there is insufficient participation, and shall promptly notify all parties of such decision.

The entire cost and risk of conducting such operations shall be borne by the Consenting Parties in the proportions they have elected to bear same under the terms of the preceding paragraph. Consenting Parties shall keep the leasehold estates involved in such operations free and clear of all liens and encumbrances of every kind created by or arising from the operations of the Consenting Parties. If such an operation results in a dry hole, the Consenting Parties shall plug and abandon the well at their sole cost, risk and expense. If any well drilled, reworked, deepened or plugged back under the provisions of this Article results in a producer of oil and/or gas in paying quantities, the Consenting Parties shall complete and equip the well to produce at their sole cost and risk, and the well shall then be turned over to Operator and shall be operated by it at the expense and for the account of the Consenting Parties. Upon commencement of operations for the drilling, reworking, deepening or plugging back of any such well by Consenting Parties in accordance with the provisions of this Article, each Non-Consenting Party shall be deemed to have relinquished to Consenting Parties, and the Consenting Parties shall own and be entitled to receive, in proportion to their respective interests, all of such Non-Consenting Party's interest in the well and share of production therefrom until the proceeds of the sale of such share, calculated at the well, or market value thereof if such share is not sold (after deducting production taxes, crude oil excise taxes, royalty, overriding royalty and other interests existing on the effective date hereof, payable out of or measured by the production from such well accruing with respect to such interest until it reverts; shall equal the total of the following:

(a) 100% of each such Non-Consenting Party's share of the cost of any newly acquired surface equipment beyond the wellhead connections (including, but not limited to, stock tanks, separators, treaters, pumping equipment and piping), plus 100% of each such Non-Consenting Party's share of the cost of operation of the well commencing with first production and continuing until each such Non-Consenting Party's relinquished interest shall revert to it under other provisions of this Article. It being agreed that each Non-Consenting Party's share of such costs and equipment will be that interest which would have been chargeable to each Non-Consenting Party had it participated in the well from the beginning of the operation; and

(b) 300% of that portion of the costs and expenses of drilling reworking, deepening, or plugging back, testing and completing, after deducting any cash contributions received under Article VIII.C., and

300% of that portion of the cost of newly acquired equipment in the well (to and including the well-head connections), which would have been chargeable to such Non-Consenting Party if it had participated therein.

Gas production attributable to any Non-Consenting Party's relinquished interest upon such Party's election, shall be sold to its purchaser, if available, under the terms of its existing gas sales contract. Such Non-Consenting Party shall direct its purchaser to remit the proceeds receivable from such sale direct to the Consenting Parties until the amounts provided for in this Article are recovered from the Non-Consenting Party's relinquished interest. If such Non-Consenting Party has not contracted for sale of its gas at the time such gas is available for delivery, or has not made the election as provided above, the Consenting Parties shall own and be entitled to receive and sell such Non-Consenting Party's share of gas as hereinabove provided during the recoupment period.

During the period of time Consenting Parties are entitled to receive Non-Consenting Party's share of production, or the proceeds therefrom, Consenting Parties shall be responsible for the payment of all production, crude oil excise taxes, severance, gathering and other taxes, and all royalty, overriding royalty and other burdens applicable to Non-Consenting Party's share of production.

In the case of any reworking, plugging back or deeper drilling operation, the Consenting Parties shall be permitted to use, free of cost, all casing, tubing and other equipment in the well, but the ownership of all such equipment shall remain unchanged; and upon abandonment of a well after such reworking, plugging back or deeper drilling, the Consenting Parties shall account for all such equipment to the owners thereof, with each party receiving its proportionate part in kind or in value, less cost of salvage.

Within sixty (60) days after the completion of any operation under this Article, the party conducting the operations for the Consenting Parties shall furnish each Non-Consenting Party with an inventory of the equipment in and connected to the well, and an itemized statement of the cost of drilling, deepening, plugging back, testing, completing, and equipping the well for production; or, at its option, the operating party, in lieu of an itemized statement of such costs of operation, may submit a detailed statement of monthly billings. Each month thereafter, during the time the Consenting Parties are being reimbursed as provided above, the Party conducting the operations for the Consenting Parties shall furnish the Non-Consenting Parties with an itemized statement of all costs and liabilities incurred in the operation of the well, together with a statement of the quantity of oil and gas produced from it and the amount of proceeds realized from the sale of the well's working interest production during the preceding month. In determining the quantity of oil and gas produced during any month, Consenting Parties shall use industry accepted methods such as, but not limited to, metering or periodic well tests. Any amount realized from the sale or other disposition of equipment newly acquired in connection with any such operation which would have been owned by a Non-Consenting Party had it participated therein shall be credited against the total unreturned costs of the work done and of the equipment purchased, in determining when the interest of such Non-Consenting Party shall revert to it as above provided; and if there is a credit balance, it shall be paid to such Non-Consenting party.

If and when the Consenting Parties recover from a Non-Consenting Party's relinquished interest the amounts provided for above, the relinquished interests of such Non-Consenting Party shall automatically revert to it, and, from and after such reversion, such Non-Consenting Party shall own the same interest in such well, the material and equipment in or pertaining thereto, and the production therefrom as such Non-Consenting Party would have been entitled to had it participated in the drilling, reworking, deepening or plugging back of said well. Thereafter, such Non-Consenting Party shall be charged with and shall pay its proportionate part of the further costs of the operation of said well in accordance with the terms of this agreement and the Accounting Procedure, attached hereto.

Notwithstanding the provisions of this Article VI.B.2., it is agreed that without the mutual consent of all parties, no wells shall be completed in or produced from a source of supply from which a well located elsewhere on the Contract Area is producing, unless such well conforms to the then-existing well spacing pattern for such source of supply.

The provisions of this Article shall have no application whatsoever to the drilling of the initial well described in Article VI.A. except (a) when Option 2, Article VII.D.1., has been selected, or (b) to the reworking, deepening and plugging back of such initial well, if such well is or thereafter shall prove to be a dry hole or non-commercial well, after having been drilled to the depth specified in Article VI.A.

#### C. Right to Take Production in Kind:

Each party electing to take in kind or separately dispose of its proportionate share of the production from the Contract Area shall keep accurate records of the volume, selling price, royalty and taxes relative to its share of production. Non-Operators shall, upon request, furnish Operator with true and complete copies of the records required to be kept hereunder whenever, under the terms of this agreement or any agreement executed in connection herewith, it is necessary for Operator to obtain said information. Any information furnished to Operator hereunder shall be used by Operator only to the extent necessary to carry out its duties as Operator and shall otherwise be kept confidential.

Each party shall have the right to take in kind or separately dispose of its proportionate share of all oil and gas produced from the Contract Area, exclusive of production which may be used in development and producing operations and in preparing and

1 treating oil for marketing purposes and production unavoidably lost. Any extra expenditure incurred in the taking in kind or separate  
2 disposition by any party of its proportionate share of the production shall be borne by such party. Any party taking its share of  
3 production in kind shall be required to pay for only its proportionate share of such part of Operator's surface facilities which it  
4 uses.

5 Each party shall execute such division orders and contracts as may be necessary for the sale of its  
6 interest in production from the Contract Area, and, except as provided in Article VII.B., shall be entitled  
7 to receive payment direct from the purchaser thereof for its share of all production.

8 In the event any party shall fail to make the arrangements necessary to take in kind or separately  
9 dispose of its proportionate share of the oil and gas produced from the Contract Area, Operator shall have  
10 the right, subject to the revocation at will by the party owning it, but not the obligation, to purchase such  
11 oil and gas or sell it to others at any time and from time to time, for the account of the non-taking  
12 party at the best price obtainable in the area for such production. Any such purchase or sale by Op-  
13 erator shall be subject always to the right of the owner of the production to exercise at any time its  
14 right to take in kind, or separately dispose of, its share of all oil and gas not previously delivered to a  
15 purchaser. Any purchase or sale by Operator of any other party's share of oil and gas shall be only for  
16 such reasonable periods of time as are consistent with the minimum needs of the industry under the  
17 particular circumstances, but in no event for a period in excess of one (1) year. Notwithstanding the  
18 foregoing, Operator shall not make a sale, including one into interstate commerce, of any other party's  
19 share of gas production without first giving such other party thirty (30) days notice of such intended  
20 sale.

21 In the event any party hereto is not at any time taking or marketing its share of gas  
22 production and Operator is either (i) unwilling to purchase or sell or (ii) unable to  
23 obtain the prior written consent to purchase or sell such party's share of gas production,  
24 or in the event any party has contracted to sell its share of gas produced from the Contract  
25 Area to a purchaser which does not at any time while this agreement is in effect take the  
26 full share of gas attributable to the interest of such party, then in any such event the  
27 terms and conditions of the Gas Balancing Agreement attached hereto as Exhibit "E" and  
28 incorporated herein shall automatically become effective.

#### 29 D. Access to Contract Area and Information:

30  
31 Each party shall have access to the Contract Area at all reasonable times, at its sole risk to inspect  
32 or observe operations, and shall have access at reasonable times to information pertaining to the de-  
33 velopment or operation thereof, including Operator's books and records relating thereto. Operator, upon  
34 request, shall furnish each of the other parties with copies of all forms or reports filed with govern-  
35 mental agencies, daily drilling reports, well logs, tank tables, daily gauge and run tickets and reports  
36 of stock on hand at the first of each month, and shall make available samples of any cores or cuttings  
37 taken from any well drilled on the Contract Area. The cost of gathering and furnishing information to  
38 Non-Operator, other than that specified above, shall be charged to the Non-Operator that requests the  
39 information.

#### 40 E. Abandonment of Wells:

41  
42  
43 1. Abandonment of Dry Holes: Except for any well drilled pursuant to Article VI.B.2., any well  
44 which has been drilled under the terms of this agreement and is proposed to be completed as a dry hole  
45 shall not be plugged and abandoned without the consent of all parties. Should Operator, after diligent  
46 effort, be unable to contact any party, or should any party fail to reply within forty-eight (48) hours  
47 (exclusive of Saturday, Sunday or legal holidays) after receipt of notice of the proposal to plug and  
48 abandon such well, such party shall be deemed to have consented to the proposed abandonment. All  
49 such wells shall be plugged and abandoned in accordance with applicable regulations and at the cost,  
50 risk and expense of the parties who participated in the cost of drilling of such well. Any party who ob-  
51 jects to the plugging and abandoning such well shall have the right to take over the well and conduct  
52 further operations in search of oil and/or gas subject to the provisions of Article VI.B.

53  
54 2. Abandonment of Wells that have Produced: Except for any well which has been drilled or re-  
55 worked pursuant to Article VI.B.2. hereof for which the Consenting Parties have not been fully reim-  
56 bursed as therein provided, any well which has been completed as a producer shall not be plugged and  
57 abandoned without the consent of all parties. If all parties consent to such abandonment, the well shall  
58 be plugged and abandoned in accordance with applicable regulations and at the cost, risk and expense  
59 of all the parties hereto. If, within thirty (30) days after receipt of notice of the proposed abandonment  
60 of such well, all parties do not agree to the abandonment of any well, those wishing to continue its op-  
61 eration shall tender to each of the other parties its proportionate share of the value of the well's salvageable  
62 material and equipment, determined in accordance with the provisions of Exhibit "C", less the estimated  
63 cost of salvaging and the estimated cost of plugging and abandoning. Each abandoning party shall  
64 assign to the non-abandoning parties, without warranty, express or implied, as to title or as to quantity,  
65 quality, or fitness for use of the equipment and material, all of its interest in the well and related equip-  
66 ment, together with its interest in the leasehold estate as to, but only as to, the interval or intervals of the  
67 formation or formations then open to production. If the interest of the abandoning party is or includes  
68 an oil and gas interest, such party shall execute and deliver to the non-abandoning party or parties an  
69 oil and gas lease, limited to the interval or intervals of the formation or formations then open to produc-  
70 tion, for a term of one year and so long thereafter as oil and/or gas is produced from the interval or inter-

vals of the formation or formations covered thereby, such lease to be on the form attached as Exhibit "B". The assignments or leases so limited shall encompass the "drilling unit" upon which the well is located. The payments by, and the assignments or leases to, the assignees shall be in a ratio based upon the relationship of their respective percentages of participation in the Contract Area to the aggregate of the percentages of participation in the Contract Area of all assignees. There shall be no readjustment of interest in the remaining portion of the Contract Area.

Thereafter, abandoning parties shall have no further responsibility, liability, or interest in the operation of or production from the well in the interval or intervals then open other than the royalties retained in any lease made under the terms of this Article. Upon request, Operator shall continue to operate the assigned well for the account of the non-abandoning parties at the rates and charges contemplated by this agreement, plus any additional cost and charges which may arise as the result of the separate ownership of the assigned well.

## ARTICLE VII. EXPENDITURES AND LIABILITY OF PARTIES

### A. Liability of Parties:

The liability of the parties shall be several, not joint or collective. Each party shall be responsible only for its obligations, and shall be liable only for its proportionate share of the costs of developing and operating the Contract Area. Accordingly, the liens granted among the parties in Article VII.B. are given to secure only the debts of each severally. It is not the intention of the parties to create, nor shall this agreement be construed as creating, a mining or other partnership or association, or to render the parties liable as partners. It is not the intention of the parties that this contract is made or intended for the benefit of any third person.

### B. Liens and Payment Defaults:

Each Non-Operator grants to Operator a lien upon its oil and gas rights in the Contract Area, and a security interest in its share of oil and/or gas when extracted and its interest in all equipment, to secure payment of its share of expense, together with interest thereon at the rate provided in the Accounting Procedure attached hereto as Exhibit "C". To the extent that Operator has a security interest under the Uniform Commercial Code of the State, Operator shall be entitled to exercise the rights and remedies of a secured party under the Code. The bringing of a suit and the obtaining of judgment by Operator for the secured indebtedness shall not be deemed an election of remedies or otherwise affect the lien rights or security interest as security for the payment thereof. In addition, upon default by any Non-Operator in the payment of its share of expense, Operator shall have the right, without prejudice to other rights or remedies, to collect from the purchaser the proceeds from the sale of such Non-Operator's share of oil and/or gas until the amount owed by such Non-Operator, plus interest has been paid. Each purchaser shall be entitled to rely upon Operator's written statement concerning the amount of any default. Operator grants a like lien and security interest to the Non-Operators to secure payment of Operator's proportionate share of expense.

If any party fails or is unable to pay its share of expense within sixty (60) days after rendition of a statement therefor by Operator, the non-defaulting parties, including Operator, shall, upon request by Operator, pay the unpaid amount in the proportion that the interest of each such party bears to the interest of all such parties. Each party so paying its share of the unpaid amount shall, to obtain reimbursement thereof, be subrogated to the security rights described in the foregoing paragraph.

### C. Payments and Accounting:

Except as herein otherwise specifically provided, Operator shall promptly pay and discharge expenses incurred in the development and operation of the Contract Area pursuant to this agreement and shall charge each of the parties hereto with their respective proportionate shares upon the expense basis provided in the Accounting Procedure attached hereto as Exhibit "C". Operator shall keep an accurate record of the joint account hereunder, showing expenses incurred and charges and credits made and received.

Operator, at its election, shall have the right from time to time to demand and receive from the other parties payment in advance of their respective shares of the estimated amount of the expense to be incurred in operations hereunder during the next succeeding month, which right may be exercised only by submission to each such party of an itemized statement of such estimated expense, together with an invoice for its share thereof. Each such statement and invoice for the payment in advance of estimated expense shall be submitted on or before the 20th day of the next preceding month. Each party shall pay to Operator its proportionate share of such estimate within fifteen (15) days after such estimate and invoice is received. If any party fails to pay its share of said estimate within said time, the amount due shall bear interest as provided in Exhibit "C" until paid. Proper adjustment shall be made monthly between advances and actual expense to the end that each party shall bear and pay its proportionate share of actual expenses incurred, and no more.

**D. Limitation of Expenditures:**

1. Drill or Deepen: Without the consent of all parties, no well shall be drilled or deepened, except any well drilled or deepened pursuant to the provisions of Article VI.B.2. of this Agreement, it being understood that the consent to the drilling or deepening shall include:

~~☐ Option No. 1: All necessary expenditures for the drilling or deepening, testing, completing and equipping of the well, including necessary tankage and/or surface facilities.~~

☒ Option No. 2: All necessary expenditures for the drilling or deepening and testing of the well. When such well has reached its authorized depth, and all tests have been completed, Operator shall give immediate notice to the Non-Operators who have the right to participate in the completion costs. The parties receiving such notice shall have forty-eight (48) hours (exclusive of Saturday, Sunday and legal holidays) in which to elect to participate in the setting of casing and the completion attempt. Such election, when made, shall include consent to all necessary expenditures for the completing and equipping of such well, including necessary tankage and/or surface facilities. Failure of any party receiving such notice to reply within the period above fixed shall constitute an election by that party not to participate in the cost of the completion attempt. If one or more, but less than all of the parties, elect to set pipe and to attempt a completion, the provisions of Article VI.B.2. hereof (the phrase "reworking, deepening or plugging back" as contained in Article VI.B.2. shall be deemed to include "completing") shall apply to the operations thereafter conducted by less than all parties.

2. Rework or Plug Back: Without the consent of all parties, no well shall be reworked or plugged back except a well reworked or plugged back pursuant to the provisions of Article VI.B.2. of this agreement, it being understood that the consent to the reworking or plugging back of a well shall include consent to all necessary expenditures in conducting such operations and completing and equipping of said well, including necessary tankage and/or surface facilities.

3. Other Operations: Operator shall not undertake any single project reasonably estimated to require an expenditure in excess of TWENTY FIVE THOUSAND----- Dollars (\$ 25,000.00 ) except in connection with a well, the drilling, reworking, deepening, completing, recompleting, or plugging back of which has been previously authorized by or pursuant to this agreement; provided, however, that, in case of explosion, fire, flood or other sudden emergency, whether of the same or different nature, Operator may take such steps and incur such expenses as in its opinion are required to deal with the emergency to safeguard life and property but Operator, as promptly as possible, shall report the emergency to the other parties. If Operator prepares "Authority for Expenditures" for its own use, Operator, upon request, shall furnish copies of its "Authority for Expenditures" for any single project costing in excess of FIFTEEN THOUSAND----- Dollars (\$ 15,000.00 ).

**E. Royalties, Overriding Royalties and Other Payments:**

Each party shall pay or deliver, or cause to be paid or delivered, all royalties to the extent of 1/8 of 8/8ths due on its share of production and shall hold the other parties free from any liability therefor. If the interest of any party in any oil and gas lease covered by this agreement is subject to any royalty, overriding royalty, production payment, or other charge over and above the aforesaid royalty, such party shall assume and alone bear all such obligations and shall account for or cause to be accounted for, such interest to the owners thereof.

No party shall ever be responsible, on any price basis higher than the price received by such party, to any other party's lessor or royalty owner; and if any such other party's lessor or royalty owner should demand and receive settlements on a higher price basis, the party contributing such lease shall bear the royalty burden insofar as such higher price is concerned.

It is recognized by the parties hereto that in addition to each party's share of working interest production as shown in Exhibit "A", such party shall have the right, subject to existing contracts, to market the royalty gas attributable to each lease which it contributes to the Contract Area and to receive payments due for such royalty gas produced from or allocated to such lease or leases. It is agreed that, regardless of whether each party markets or contracts for its share of gas, including the royalty gas under the leases which it contributed to the Contract Area, such party agrees to pay or cause to be paid to the royalty owners under its lease or leases the proceeds attributable to their respective royalty interest and to hold all other parties hereto harmless for its failure to do so.

**F. Rentals, Shut-in Well Payments and Minimum Royalties:**

Rentals, shut-in well payments and minimum royalties which may be required under the terms of any lease shall be paid by the party or parties who subjected such lease to this agreement at its or their expense. In the event two or more parties own and have contributed interests in the same lease to this agreement, such parties may designate one of such parties to make said payments for and on behalf of all such parties. Any party may request, and shall be entitled to receive, proper evidence of all such payments. In the event of failure to make proper payment of any rental, shut-in well payment or minimum royalty through mistake or oversight where such payment is required to continue the lease in force, any loss which results from such non-payment shall be borne in accordance with the provisions of Article IV.B.2.

Operator shall notify Non-Operator of the anticipated completion of a shut-in gas well, or the shut-in or return to production of a producing gas well, at least five (5) days (excluding Saturday, Sunday and holidays), or at the earliest opportunity permitted by circumstances, prior to taking such action, but assumes no liability for failure to do so. In the event of failure by Operator to so notify Non-Operator, the loss of any lease contributed hereto by Non-Operator for failure to make timely payments

of any shut-in well payment shall be borne jointly by the parties hereto under the provisions of Article IV.B.3.

**G. Taxes:**

Beginning with the first calendar year after the effective date hereof, Operator shall render for ad valorem taxation all property subject to this agreement which by law should be rendered for such taxes, and it shall pay all such taxes assessed thereon before they become delinquent. Prior to the rendition date, each Non-Operator shall furnish Operator information as to burdens (to include, but not be limited to, royalties, overriding royalties and production payments) on leases and oil and gas interests contributed by such Non-Operator. If the assessed valuation of any leasehold estate is reduced by reason of its being subject to outstanding excess royalties, overriding royalties or production payments, the reduction in ad valorem taxes resulting therefrom shall inure to the benefit of the owner or owners of such leasehold estate, and Operator shall adjust the charge to such owner or owners so as to reflect the benefit of such reduction. Operator shall bill other parties for their proportionate share of all tax payments in the manner provided in Exhibit "C".

If Operator considers any tax assessment improper, Operator may, at its discretion, protest within the time and manner prescribed by law, and prosecute the protest to a final determination, unless all parties agree to abandon the protest prior to final determination. During the pendency of administrative or judicial proceedings, Operator may elect to pay, under protest, all such taxes and any interest and penalty. When any such protested assessment shall have been finally determined, Operator shall pay the tax for the joint account, together with any interest and penalty accrued, and the total cost shall then be assessed against the parties, and be paid by them, as provided in Exhibit "C".

Each party shall pay or cause to be paid all production, severance, gathering and other taxes imposed upon or with respect to the production or handling of such party's share of oil and/or gas produced under the terms of this agreement.

**H. Insurance:**

At all times while operations are conducted hereunder, Operator shall comply with the Workmen's Compensation Law of the State where the operations are being conducted; provided, however, that Operator may be a self-insurer for liability under said compensation laws in which event the only charge that shall be made to the joint account shall be an amount equivalent to the premium which would have been paid had such insurance been obtained. Operator shall also carry or provide insurance for the benefit of the joint account of the parties as outlined in Exhibit "D", attached to and made a part hereof. Operator shall require all contractors engaged in work on or for the Contract Area to comply with the Workmen's Compensation Law of the State where the operations are being conducted and to maintain such other insurance as Operator may require.

In the event Automobile Public Liability Insurance is specified in said Exhibit "D", or subsequently receives the approval of the parties, no direct charge shall be made by Operator for premiums paid for such insurance for Operator's fully owned automotive equipment.

**ARTICLE VIII.  
ACQUISITION, MAINTENANCE OR TRANSFER OF INTEREST**

**A. Surrender of Leases:**

The leases covered by this agreement, insofar as they embrace acreage in the Contract Area, shall not be surrendered in whole or in part unless all parties consent thereto.

However, should any party desire to surrender its interest in any lease or in any portion thereof, and other parties do not agree or consent thereto, the party desiring to surrender shall assign, without express or implied warranty of title, all of its interest in such lease, or portion thereof, and any well, material and equipment which may be located thereon and any rights in production thereafter secured, to the parties not desiring to surrender it. If the interest of the assigning party includes an oil and gas interest, the assigning party shall execute and deliver to the party or parties not desiring to surrender an oil and gas lease covering such oil and gas interest for a term of one year and so long thereafter as oil and/or gas is produced from the land covered thereby, such lease to be on the form attached hereto as Exhibit "B". Upon such assignment, the assigning party shall be relieved from all obligations thereafter accruing, but not theretofore accrued, with respect to the acreage assigned and the operation of any well thereon, and the assigning party shall have no further interest in the lease assigned and its equipment and production other than the royalties retained in any lease made under the terms of this Article. The parties assignee shall pay to the party assignor the reasonable salvage value of the latter's interest in any wells and equipment on the assigned acreage. The value of all material shall be determined in accordance with the provisions of Exhibit "C", less the estimated cost of salvaging and the estimated cost of plugging and abandoning. If the assignment is in favor of more than one party, the assigned interest shall



be shared by the parties assignee in the proportions that the interest of each bears to the interest of all parties assignee.

Any assignment or surrender made under this provision shall not reduce or change the assignor's or surrendering parties' interest, as it was immediately before the assignment, in the balance of the Contract Area; and the acreage assigned or surrendered, and subsequent operations thereon, shall not thereafter be subject to the terms and provisions of this agreement.

**B. Renewal or Extension of Leases:**

If any party secures a renewal of any oil and gas lease subject to this Agreement, all other parties shall be notified promptly, and shall have the right for a period of thirty (30) days following receipt of such notice in which to elect to participate in the ownership of the renewal lease, insofar as such lease affects lands within the Contract Area, by paying to the party who acquired it their several proper proportionate shares of the acquisition cost allocated to that part of such lease within the Contract Area, which shall be in proportion to the interests held at that time by the parties in the Contract Area.

If some, but less than all, of the parties elect to participate in the purchase of a renewal lease, it shall be owned by the parties who elect to participate therein, in a ratio based upon the relationship of their respective percentage of participation in the Contract Area to the aggregate of the percentages of participation in the Contract Area of all parties participating in the purchase of such renewal lease. Any renewal lease in which less than all parties elect to participate shall not be subject to this agreement.

Each party who participates in the purchase of a renewal lease shall be given an assignment/without warranty of its proportionate interest therein by the acquiring party.

The provisions of this Article shall apply to renewal leases whether they are for the entire interest covered by the expiring lease or cover only a portion of its area or an interest therein. Any renewal lease taken before the expiration of its predecessor lease, or taken or contracted for within six (6) months after the expiration of the existing lease shall be subject to this provision; but any lease taken or contracted for more than six (6) months after the expiration of an existing lease shall not be deemed a renewal lease and shall not be subject to the provisions of this agreement.

The provisions in this Article shall apply also and in like manner to extensions of oil and gas leases. The provisions of this Article VIII-B shall only apply to leases, or portions of leases, located within the Unit Area.

**C. Acreage or Cash Contributions:**

While this agreement is in force, if any party contracts for a contribution of cash toward the drilling of a well or any other operation on the Contract Area, such contribution shall be paid to the party who conducted the drilling or other operation and shall be applied by it against the cost of such drilling or other operation. If the contribution be in the form of acreage, the party to whom the contribution is made shall promptly tender an assignment of the acreage, without warranty of title, to the Drilling Parties in the proportions said Drilling Parties shared the cost of drilling the well. If all parties hereto are Drilling Parties and accept such tender, such acreage shall become a part of the Contract Area and be governed by the provisions of this agreement. If less than all parties hereto are Drilling Parties and accept such tender, such acreage shall not become a part of the Contract Area. Each party shall promptly notify all other parties of all acreage or money contributions it may obtain in support of any well or any other operation on the Contract Area.

If any party contracts for any consideration relating to disposition of such party's share of substances produced hereunder, such consideration shall not be deemed a contribution as contemplated in this Article VIII.C. This paragraph shall not be applicable to the contribution of acreage by the Contributing Parties toward the Initial, Substitute, or Option Test Well.

**D. Subsequently Created Interest:**

Notwithstanding the provisions of Article VIII.E. and VIII.G., if any party hereto shall, subsequent to execution of this agreement, create an overriding royalty, production payment, or net proceeds interest, which such interests are hereinafter referred to as "subsequently created interest", such subsequently created interest shall be specifically made subject to all of the terms and provisions of this agreement, as follows:

1. If non-consent operations are conducted pursuant to any provision of this agreement, and the party conducting such operations becomes entitled to receive the production attributable to the interest out of which the subsequently created interest is derived, such party shall receive same free and clear of such subsequently created interest. The party creating same shall bear and pay all such subsequently created interests and shall indemnify and hold the other parties hereto free and harmless from any and all liability resulting therefrom.



2. If the owner of the interest from which the subsequently created interest is derived (1) fails to pay, when due, its share of expenses chargeable hereunder, or (2) elects to abandon a well under provisions of Article VI.E. hereof, or (3) elects to surrender a lease under provisions of Article VIII.A. hereof, the subsequently created interest shall be chargeable with the pro rata portion of all expenses hereunder in the same manner as if such interest were a working interest. For purposes of collecting such chargeable expenses, the party or parties who receive assignments as a result of (2) or (3) above shall have the right to enforce all provisions of Article VII.B. hereof against such subsequently created interest.

**E. Maintenance of Uniform Interest:**

For the purpose of maintaining uniformity of ownership in the oil and gas leasehold interests covered by this agreement, and notwithstanding any other provisions to the contrary, no party shall sell, encumber, transfer or make other disposition of its interest in the leases embraced within the Contract Area and in wells, equipment and production unless such disposition covers either:

1. the entire interest of the party in all leases and equipment and production; or
2. an equal undivided interest in all leases and equipment and production in the Contract Area.

Every such sale, encumbrance, transfer or other disposition made by any party shall be made expressly subject to this agreement, and shall be made without prejudice to the right of the other parties.

If, at any time the interest of any party is divided among and owned by four or more co-owners, Operator, at its discretion, may require such co-owners to appoint a single trustee or agent with full authority to receive notices, approve expenditures, receive billings for and approve and pay such party's share of the joint expenses, and to deal generally with, and with power to bind, the co-owners of such party's interests within the scope of the operations embraced in this agreement; however, all such co-owners shall have the right to enter into and execute all contracts or agreements for the disposition of their respective shares of the oil and gas produced from the Contract Area and they shall have the right to receive, separately, payment of the sale proceeds hereof.

**F. Waiver of Right to Partition:**

If permitted by the laws of the state or states in which the property covered hereby is located, each party hereto owning an undivided interest in the Contract Area waives any and all rights it may have to partition and have set aside to it in severalty its undivided interest therein.

~~**G. Preferential Right to Purchase:**~~

~~Should any party desire to sell all or any part of its interests under this agreement, or its rights and interests in the Contract Area, it shall promptly give written notice to the other parties, with full information concerning its proposed sale, which shall include the name and address of the prospective purchaser (who must be ready, willing and able to purchase), the purchase price, and all other terms of the offer. The other parties shall then have an optional prior right, for a period of ten (10) days after receipt of the notice, to purchase on the same terms and conditions the interest which the other party proposes to sell; and, if this optional right is exercised, the purchasing parties shall share the purchased interest in the proportions that the interest of each bears to the total interest of all purchasing parties. However, there shall be no preferential right to purchase in those cases where any party wishes to mortgage its interests, or to dispose of its interests by merger, reorganization, consolidation, or sale of all or substantially all of its assets to a subsidiary or parent company or to a subsidiary of a parent company, or to any company in which any one party owns a majority of the stock.~~

**ARTICLE IX.  
INTERNAL REVENUE CODE ELECTION**

This agreement is not intended to create, and shall not be construed to create, a relationship of partnership or an association for profit between or among the parties hereto. Notwithstanding any provisions herein that the rights and liabilities hereunder are several and not joint or collective, or that this agreement and operations hereunder shall not constitute a partnership, if, for Federal income tax purposes, this agreement and the operations hereunder are regarded as a partnership, each party hereby affected elects to be excluded from the application of all of the provisions of Subchapter "K", Chapter 1, Subtitle "A", of the Internal Revenue Code of 1954, as permitted and authorized by Section 761 of the Code and the regulations promulgated thereunder. Operator is authorized and directed to execute on behalf of each party hereby affected such evidence of this election as may be required by the Secretary of the Treasury of the United States or the Federal Internal Revenue Service, including specifically, but not by way of limitation, all of the returns, statements, and the data required by Federal Regulations 1.761. Should there be any requirement that each party hereby affected give further evidence of this election, each such party shall execute such documents and furnish such other evidence as may be required by the Federal Internal Revenue Service or as may be necessary to evidence this election. No

such party shall give any notices or take any other action inconsistent with the election made hereby. If any present or future income tax laws of the state or states in which the Contract Area is located or any future income tax laws of the United States contain provisions similar to those in Subchapter "K", Chapter 1, Subtitle "A", of the Internal Revenue Code of 1954, under which an election similar to that provided by Section 761 of the Code is permitted, each party hereby affected shall make such election as may be permitted or required by such laws. In making the foregoing election, each such party states that the income derived by such party from Operations hereunder can be adequately determined without the computation of partnership taxable income.

#### ARTICLE X. CLAIMS AND LAWSUITS

Operator may settle any single damage claim or suit arising from operations hereunder if the expenditure does not exceed FIFTEEN THOUSAND----- Dollars (\$ 15,000.00 ) and if the payment is in complete settlement of such claim or suit. If the amount required for settlement exceeds the above amount, the parties hereto shall assume and take over the further handling of the claim or suit, unless such authority is delegated to Operator. All costs and expense of handling, settling, or otherwise discharging such claim or suit shall be at the joint expense of the parties. If a claim is made against any party or if any party is sued on account of any matter arising from operations hereunder over which such individual has no control because of the rights given Operator by this agreement, the party shall immediately notify Operator, and the claim or suit shall be treated as any other claim or suit involving operations hereunder.

#### ARTICLE XI. FORCE MAJEURE

If any party is rendered unable, wholly or in part, by force majeure to carry out its obligations under this agreement, other than the obligation to make money payments, that party shall give to all other parties prompt written notice of the force majeure with reasonably full particulars concerning it; thereupon, the obligations of the party giving the notice, so far as they are affected by the force majeure, shall be suspended during, but no longer than, the continuance of the force majeure. The affected party shall use all reasonable diligence to remove the force majeure situation as quickly as practicable.

The requirement that any force majeure shall be remedied with all reasonable dispatch shall not require the settlement of strikes, lockouts, or other labor difficulty by the party involved, contrary to its wishes; how all such difficulties shall be handled shall be entirely within the discretion of the party concerned.

The term "force majeure", as here employed, shall mean an act of God, strike, lockout, or other industrial disturbance, act of the public enemy, war, blockade, public riot, lightning, fire, storm, flood, explosion, governmental action, governmental delay, restraint or inaction, unavailability of equipment, and any other cause, whether of the kind specifically enumerated above or otherwise, which is not reasonably within the control of the party claiming suspension.

#### ARTICLE XII. NOTICES

All notices authorized or required between the parties, and required by any of the provisions of this agreement, unless otherwise specifically provided, shall be given in writing by United States mail or Western Union telegram, postage or charges prepaid, or by teletype, and addressed to the party to whom the notice is given at the addresses listed on Exhibit "A". The originating notice given under any provision hereof shall be deemed given only when received by the party to whom such notice is directed, and the time for such party to give any notice in response thereto shall run from the date the originating notice is received. The second or any responsive notice shall be deemed given when deposited in the United States mail or with the Western Union Telegraph Company, with postage or charges prepaid, or when sent by teletype. Each party shall have the right to change its address at any time, and from time to time, by giving written notice hereof to all other parties.

#### ARTICLE XIII. TERM OF AGREEMENT

This agreement shall remain in full force and effect as to the oil and gas leases and/or oil and gas interests subjected hereto for the period of time selected below; provided, however, no party hereto shall ever be construed as having any right, title or interest in or to any lease, or oil and gas interest contributed by any other party beyond the term of this agreement.

~~Option No. 1: So long as any of the oil and gas leases subject to this agreement remain or are continued in force as to any part of the Contract Area, whether by production, extension, renewal or otherwise, and/or so long as oil and/or gas production continues from any lease or oil and gas interest.~~

☒ Option No. 2: In the event the well described in Article VI.A., or any subsequent well drilled under any provision of this agreement, results in production of oil and/or gas in paying quantities, this agreement shall continue in force so long as any such well or wells produce, or are capable of production, and for an additional period of 180 days from cessation of all production; provided, however, if, prior to the expiration of such additional period, one or more of the parties hereto are engaged in drilling or reworking a well or wells hereunder, this agreement shall continue in force until such operations have been completed and if production results therefrom, this agreement shall continue in force as provided herein. In the event the well described in Article VI.A., or any subsequent well drilled hereunder, results in a dry hole, and no other well is producing, or capable of producing oil and/or gas from the Contract Area, this agreement shall terminate unless drilling or reworking operations are commenced within 120 days from the date of abandonment of said well.

It is agreed, however, that the termination of this agreement shall not relieve any party hereto from any liability which has accrued or attached prior to the date of such termination.

#### ARTICLE XIV. COMPLIANCE WITH LAWS AND REGULATIONS

##### A. Laws, Regulations and Orders:

This agreement shall be subject to the conservation laws of the state in which the committed acreage is located, to the valid rules, regulations, and orders of any duly constituted regulatory body of said state; and to all other applicable federal, state, and local laws, ordinances, rules, regulations, and orders.

##### B. Governing Law:

The essential validity of this agreement and all matters pertaining thereto, including, but not limited to, matters of performance, non-performance, breach, remedies, procedures, rights, duties and interpretation or construction, shall be governed and determined by the law of the state in which the Contract Area is located. If the Contract Area is in two or more states, the law of the state where most of the land in the Contract Area is located shall govern.

#### ARTICLE XV. OTHER PROVISIONS

A. Not included.

B. Not included.

C. Not included.

D. Notwithstanding any other provisions herein, if during the term of this agreement, a well is required to be drilled, deepened, reworked, plugged back, sidetracked, or recompleted, or any other operation that may be required in order to (1) continue a lease or leases in force and effect, or (2) maintain a unitized area or any portion thereof in force and effect, or (3) earn or preserve an interest in and to oil and/or gas and other minerals which may be owned by a third party or which, failing in such operation, may revert to a third party, or, (4) comply with an order issued by a regulatory body having jurisdiction in the premises, failing in which certain rights would terminate, the following shall apply. Should less than all of the parties hereto elect to participate and pay their proportionate part of the costs to be incurred in such operation, those parties desiring to participate shall have the right to do so at their sole cost, risk, and expense. Promptly following the conclusion of such operation, each of those parties not participating agree to execute and deliver an appropriate assignment to the total interest of each non-participating party in and to the lease, leases, or rights which would have terminated or which otherwise may have been preserved by virtue of such operation, and in and to the lease, leases or rights within the balance of the drilling unit upon which the well was drilled, excepting, however, wells theretofore completed and capable of producing in paying quantities. Such assignment shall be delivered to the participating parties in the proportion that they bore the expense attributable to the non-participating parties' interest.

E. No production, whether oil or gas, may be sold from the lease acreage, or lands pooled therewith, to any party's subsidiaries, affiliates, or associates, without each party's prior written consent. All production sold from the lease acreage, or lands pooled therewith, will be an arm's length trade with a third party purchaser. It is expressly agreed if prior written consent is given to a party selling to themselves, its subsidiaries, affiliates, or associates, the other parties to this agreement will have the option to also sell to said purchaser, at the same or better price. In the event any party hereto, makes an arm's length trade with a third party purchaser, the remaining parties will have the option to also sell at the same or higher price.

F. Prior to commencement of any well drilled under this agreement, each non-operator must tender to the operator its share of dry hole cost, as set out on Authority for Expenditure proposing such well.

ATTACHED TO AND MADE A PART OF OPERATING AGREEMENT DATED JUNE 1, 1986, BETWEEN YATES PETROLEUM CORPORATION, "OPERATOR", AND GREAT WESTERN DRILLING COMPANY, ET AL, "NON-OPERATORS", COVERING LANDS IN LEA COUNTY, NEW MEXICO.

ARTICLE XVI.  
MISCELLANEOUS

This agreement shall be binding upon and shall inure to the benefit of the parties hereto and to their respective heirs, devisees, legal representatives, successors and assigns.

This instrument may be executed in any number of counterparts, each of which shall be considered an original for all purposes.

IN WITNESS WHEREOF, this agreement shall be effective as of 1st day of June, 1986.

OPERATOR

YATES PETROLEUM CORPORATION

By [Signature]

Attorney-in-Fact

NON-OPERATORS

STATE OF NEW MEXICO     )  
                                      : SS  
COUNTY OF EDDY         )

The foregoing instrument was acknowledged before me this 3rd day of June, 1986 by John A. Yates, Attorney-in-Fact for YATES PETROLEUM CORPORATION, a New Mexico corporation, on behalf of said corporation

My commission expires:

November 5, 1988

Kathryn R. Griffin  
Notary Public

ATTACHED TO AND MADE A PART OF OPERATING AGREEMENT DATED JUNE 1, 1986, BETWEEN YATES PETROLEUM CORPORATION, "OPERATOR", AND GREAT WESTERN DRILLING COMPANY, ET AL, "NON-OPERATORS", COVERING LANDS IN LEA COUNTY, NEW MEXICO.

EXHIBIT "A"

I. 1. Lands Subject to Agreement:

Township 15 South, Range 35 East, N.M.P.M.

Section 8: E/2

Section 9: All

Section 16: All

Section 17: E/2

Section 20: E/2, SW/4

Section 21: All

Section 29: N/2

Containing 3,360 acres, more or less

Lea County, New Mexico

2. Depth Restriction:

None

3. Drilling Unit for First Well:

Proration Unit as established by the New Mexico OCD

II. Percentage Interests of Parties Under the Agreement:

NAME	NET ACRES	PERCENT OF UNIT	PERCENT INITIAL WELL
YATES PETROLEUM CORPORATION	548.00	16.309524%	16.309524%
YATES DRILLING COMPANY	459.00	13.660714	13.660714
ABO PETROLEUM CORPORATION	459.00	13.660714	13.660714
MYCO INDUSTRIES, INC.	459.00	13.660714	13.660714
GREAT WESTERN DRILLING COMPANY	412.50	12.276786	12.276786
PHILLIPS PETROLEUM COMPANY	320.00	9.523810	9.523810
MITCHELL ENERGY CORPORATION	240.00	7.142857	7.142857
M & W OF LOVINGTON, INC.	160.00	4.761905	4.761905
KERR-McGEE CORPORATION	160.00	4.761905	4.761905
JOHN H. HENDRIX	15.00	0.446428	0.446428
ESTORIL PRODUCING CORPORATION	15.00	0.446428	0.446428
CAL-MON OIL COMPANY	13.50	0.401786	0.401786
JACK O. McCALL	12.00	0.357143	0.357143
JAMES S. DUBOSE	12.00	0.357143	0.357143
HOME STAKE ROYALTY CORPORATION	10.00	0.297619	0.297619
ERNEST ANGELO, JR.	9.00	0.267856	0.267857
JOE R. HENDERSON	7.50	0.223213	0.223214
JAN OIL COMPANY	6.00	0.178571	0.178571
BARUCH/FOSTER CORPORATION	5.00	0.148810	0.148810
JAMES REGO McCORRY	3.75	0.111607	0.111607
LIBERTY NATIONAL BANK, a New Mexico corporation, TRUSTEE FOR THE W.T. REED TRUST	3.75	0.111607	0.111607
M.B. WISENBAKER	3.50	0.104167	0.104167
JOE N. GIFFORD	3.50	0.104167	0.104167
BASCOM L. MITCHELL	3.50	0.104167	0.104167
GEORGE A. THOMAS	3.00	0.089286	0.089286
WILLIAM T. THOMAS	3.00	0.089286	0.089286
JACK MARKHAM	3.00	0.089286	0.089286
J.M. WELBORN	3.00	0.089286	0.089286
DCM OIL and GAS CORPORATION	3.00	0.089286	0.089286
HORSESHOE OIL & GAS CORPORATION	3.00	0.089286	0.089286
ROBERT L. MONAGHAN	1.50	0.044643	0.044643
	3360.00	100.000000	100.000000

III. Leasehold Interest

See Attached Exhibit A-2 Attached

ATTACHED TO AND MADE A PART OF OPERATING AGREEMENT DATED JUNE 1, 1986, BETWEEN YATES PETROLEUM CORPORATION, "OPERATOR", AND GREAT WESTERN DRILLING COMPANY, ET AL, "NON-OPERATORS", COVERING LANDS IN LEA COUNTY, NEW MEXICO.

IV. Addresses of Parties to Which Notices Should be Sent:

James Reed McCrory  
P. O. Box 25764  
Albuquerque, NM 87125

LIBERTY NATIONAL BANK, Trustee for  
The W.T. Reed Trust  
P. O. Box 1627  
Lovington, NM 88260

Kerr-McGee Corporation  
330 One Marienfeld Pl.  
Midland, TX 79701  
ATTN John Alloway

Mitchell Energy Corporation  
1000 Briercroft Savings Bldg.  
200 North Loraine  
Midland, TX 79701  
ATTN Larry Cunningham

Phillips Petroleum Company  
P. O. Box 1967  
Houston, TX 77001  
ATTN Cliff Ohr

Great Western Drilling Company  
P. O. Box 1659  
Midland, TX 79702  
ATTN Bob Shanahan

Baruch-Foster Corporation  
1160 One Energy Square  
4925 Greenville Ave.  
Dallas, TX 75206  
ATTN Claire Gaddis

Cal-Mon Oil Company  
P. O. Box 2066  
Midland, TX 79702  
ATTN Bob Monaghan

John H. Hendrix  
525 Midland Tower  
Midland, TX 79701

Jack O. McCall  
1210 One First City Center  
500 W. Texas  
Midland, TX 79701

Estoril Producing Corporation  
Suite 1600, Independence Plaza  
Midland, TX 79701

James S. DuBose  
P. O. Box 2990  
Fort Worth, TX 76103

Ernest Angelo, Jr.  
410 North Main  
Midland, TX 79701

Joe R. Henderson  
P. O. Box 2477  
Midland, TX 79702

Jack Markham  
Suite 1212, 1500 Broadway  
Lubbock, TX 79401

J. M. Welborn  
Suite 1212, 1500 Broadway  
Lubbock, TX 79401

DCM Oil and Gas Corporation  
P. O. Box 1715  
Midland, TX 79702

Horseshoe Oil and Gas Corporation  
P. O. Box 870  
San Angelo, TX 76902  
ATTN George McCrea

Robert L. Monaghan  
c/o Cal-Mon Oil Company  
P. O. Box 2066  
Midland, TX 79702

M & W of Lovington, Inc.  
Box 922  
Lovington, NM 88260  
ATTN Johnny Wilson

Joe N. Gifford  
210 North Big Spring  
Suite 200  
Midland, TX 79701

JAN Oil Company  
P. O. Box 76499  
Oklahoma City, OK 73147

George A. Thomas  
210 HBF Building  
Midland, TX 79701

M. B. Wisenbaker  
Suite 1000, Paragon Tower  
600 N. Marienfeld  
Midland, TX 79701

ATTACHED TO AND MADE A PART OF OPERATING AGREEMENT DATED JUNE 1, 1986, BETWEEN YATES PETROLEUM CORPORATION, "OPERATOR", AND GREAT WESTERN DRILLING COMPANY, ET AL, "NON-OPERATORS", COVERING LANDS IN LEA COUNTY, NEW MEXICO.

William T. Thomas  
c/o Bedford Equities  
2777 Stemmons Freeway  
Dallas, TX 75207

Bascom L. Mitchell  
105 Energy Square  
505 North Big Spring  
Midland, TX 79701

Home Stake Royalty Corporation  
2800 First National Tower  
Tulsa, OK 74103  
ATTN Barbara Courtney

Yates Petroleum Corporation  
Yates Drilling Company  
Abo Petroleum Corporation  
Myco Industries, Inc.  
105 South Fourth Street  
Artesia, New Mexico 88210  
ATTN Jim Ball

## EXHIBIT " C "

Attached to and made a part of Operating Agreement, dated June 1, 1986, between Yates Petroleum Corporation, "Operator", and Great Western Drilling Company, et al, "Non-Operators" covering lands in Lea County, New Mexico.

# ACCOUNTING PROCEDURE JOINT OPERATIONS

## I. GENERAL PROVISIONS

### 1. Definitions

"Joint Property" shall mean the real and personal property subject to the agreement to which this Accounting Procedure is attached.

"Joint Operations" shall mean all operations necessary or proper for the development, operation, protection and maintenance of the Joint Property.

"Joint Account" shall mean the account showing the charges paid and credits received in the conduct of the Joint Operations and which are to be shared by the Parties.

"Operator" shall mean the party designated to conduct the Joint Operations.

"Non-Operators" shall mean the parties to this agreement other than the Operator.

"Parties" shall mean Operator and Non-Operators.

"First Level Supervisors" shall mean those employees whose primary function in Joint Operations is the direct supervision of other employees and/or contract labor directly employed on the Joint Property in a field operating capacity.

"Technical Employees" shall mean those employees having special and specific engineering, geological or other professional skills, and whose primary function in Joint Operations is the handling of specific operating conditions and problems for the benefit of the Joint Property.

"Personal Expenses" shall mean travel and other reasonable reimbursable expenses of Operator's employees.

"Material" shall mean personal property, equipment or supplies acquired or held for use on the Joint Property.

"Controllable Material" shall mean Material which at the time is so classified in the Material Classification Manual as most recently recommended by the Council of Petroleum Accountants Societies of North America.

### 2. Statement and Billings

Operator shall bill Non-Operators on or before the last day of each month for their proportionate share of the Joint Account for the preceding month. Such bills will be accompanied by statements which identify the authority for expenditure, lease or facility, and all charges and credits, summarized by appropriate classifications of investment and expense except that items of Controllable Material and unusual charges and credits shall be separately identified and fully described in detail.

### 3. Advances and Payments by Non-Operators

Unless otherwise provided for in the agreement, the Operator may require the Non-Operators to advance their share of estimated cash outlay for the succeeding month's operation. Operator shall adjust each monthly billing to reflect advances received from the Non-Operators.

Each Non-Operator shall pay its proportion of all bills within fifteen (15) days after receipt. If payment is not made within such time, the unpaid balance shall bear interest monthly at the rate of twelve percent (12%) per annum or the maximum contract rate permitted by the applicable usury laws in the state in which the Joint Property is located, whichever is the lesser, plus attorney's fees, court costs, and other costs in connection with the collection of unpaid amounts.

### 4. Adjustments

Payment of any such bills shall not prejudice the right of any Non-Operator to protest or question the correctness thereof; provided, however, all bills and statements rendered to Non-Operators by Operator during any calendar year shall conclusively be presumed to be true and correct after twenty-four (24) months following the end of any such calendar year, unless within the said twenty-four (24) month period a Non-Operator takes written exception thereto and makes claim on Operator for adjustment. No adjustment favorable to Operator shall be made unless it is made within the same prescribed period. The provisions of this paragraph shall not prevent adjustments resulting from a physical inventory of Controllable Material as provided for in Section V.

### 5. Audits

A. Non-Operator, upon notice in writing to Operator and all other Non-Operators, shall have the right to audit Operator's accounts and records relating to the Joint Account for any calendar year within the twenty-four (24) month period following the end of such calendar year; provided, however, the making of an audit shall not extend the time for the taking of written exception to and the adjustments of accounts as provided for in Paragraph 4 of this Section I. Where there are two or more Non-Operators, the Non-Operators shall make every reasonable effort to conduct joint or simultaneous audits in a manner which will result in a minimum of inconvenience to the Operator. Operator shall bear no portion of the Non-Operators' audit cost incurred under this paragraph unless agreed to by the Operator.

### 6. Approval by Non-Operators

Where an approval or other agreement of the Parties or Non-Operators is expressly required under other sections of this Accounting Procedure and if the agreement to which this Accounting Procedure is attached contains no contrary provisions in regard thereto, Operator shall notify all Non-Operators of the Operator's proposal, and the agreement or approval of a majority in interest of the Non-Operators shall be controlling on all Non-Operators.



## II. DIRECT CHARGES

Operator shall charge the Joint Account with the following items:

### 1. Rentals and Royalties

Lease rentals and royalties paid by Operator for the Joint Operations.

### 2. Labor

- A. (1) Salaries and wages of Operator's field employees directly employed on the Joint Property in the conduct of Joint Operations.
- (2) Salaries of First Level Supervisors in the field.
- (3) Salaries and wages of Technical Employees directly employed on the Joint Property if such charges are excluded from the Overhead rates.
- B. Operator's cost of holiday, vacation, sickness and disability benefits and other customary allowances paid to employees whose salaries and wages are chargeable to the Joint Account under Paragraph 2A of this Section II. Such costs under this Paragraph 2B may be charged on a "when and as paid basis" or by "percentage assessment" on the amount of salaries and wages chargeable to the Joint Account under Paragraph 2A of this Section II. If percentage assessment is used, the rate shall be based on the Operator's cost experience.
- C. Expenditures or contributions made pursuant to assessments imposed by governmental authority which are applicable to Operator's costs chargeable to the Joint Account under Paragraphs 2A and 2B of this Section II.
- D. Personal Expenses of those employees whose salaries and wages are chargeable to the Joint Account under Paragraph 2A of this Section II.

### 3. Employee Benefits

Operator's current costs of established plans for employees' group life insurance, hospitalization, pension, retirement, stock purchase, thrift, bonus, and other benefit plans of a like nature, applicable to Operator's labor cost chargeable to the Joint Account under Paragraphs 2A and 2B of this Section II shall be Operator's actual cost not to exceed twenty per cent (20%), or percentage most recently recommended by COPAS.

### 4. Material

Material purchased or furnished by Operator for use on the Joint Property as provided under Section IV. Only such Material shall be purchased for or transferred to the Joint Property as may be required for immediate use and is reasonably practical and consistent with efficient and economical operations. The accumulation of surplus stocks shall be avoided.

### 5. Transportation

Transportation of employees and Material necessary for the Joint Operations but subject to the following limitations:

- A. If Material is moved to the Joint Property from the Operator's warehouse or other properties, no charge shall be made to the Joint Account for a distance greater than the distance from the nearest reliable supply store, recognized barge terminal, or railway receiving point where like material is normally available, unless agreed to by the Parties.
- B. If surplus Material is moved to Operator's warehouse or other storage point, no charge shall be made to the Joint Account for a distance greater than the distance to the nearest reliable supply store, recognized barge terminal, or railway receiving point unless agreed to by the Parties. No charge shall be made to the Joint Account for moving Material to other properties belonging to Operator, unless agreed to by the Parties.
- C. In the application of Subparagraphs A and B above, there shall be no equalization of actual gross trucking cost of \$200 or less excluding accessorial charges.

### 6. Services

The cost of contract services, equipment and utilities provided by outside sources, except services excluded by Paragraph 9 of Section II and Paragraph 1. ii of Section III. The cost of professional consultant services and contract services of technical personnel directly engaged on the Joint Property if such charges are excluded from the Overhead rates. The cost of professional consultant services or contract services of technical personnel not directly engaged on the Joint Property shall not be charged to the Joint Account unless previously agreed to by the Parties.

### 7. Equipment and Facilities Furnished by Operator

- A. Operator shall charge the Joint Account for use of Operator owned equipment and facilities at rates commensurate with costs of ownership and operation. Such rates shall include costs of maintenance, repairs, other operating expense, insurance, taxes, depreciation, and interest on investment not to exceed eight per cent (8%) per annum. Such rates shall not exceed average commercial rates currently prevailing in the immediate area of the Joint Property.
- B. In lieu of charges in Paragraph 7A above, Operator may elect to use average commercial rates prevailing in the immediate area of the Joint Property less 20%. For automotive equipment, Operator may elect to use rates published by the Petroleum Motor Transport Association.

### 8. Damages and Losses to Joint Property

All costs or expenses necessary for the repair or replacement of Joint Property made necessary because of damages or losses incurred by fire, flood, storm, theft, accident, or other cause, except those resulting from Operator's gross negligence or willful misconduct. Operator shall furnish Non-Operator written notice of damages or losses incurred as soon as practicable after a report thereof has been received by Operator.

### 9. Legal Expense

Expense of handling, investigating and settling litigation or claims, discharging of liens, payment of judgments and amounts paid for settlement of claims incurred in or resulting from operations under the agreement or necessary to protect or recover the Joint Property, except that no charge for services of Operator's legal staff or fees or expense of outside attorneys shall be made unless previously agreed to by the Parties. All other legal expense is considered to be covered by the overhead provisions of Section III unless otherwise agreed to by the Parties, except as provided in Section I, Paragraph 3.

**10. Taxes**

All taxes of every kind and nature assessed or levied upon or in connection with the Joint Property, the operation thereof, or the production therefrom, and which taxes have been paid by the Operator for the benefit of the Parties.

**11. Insurance**

Net premiums paid for insurance required to be carried for the Joint Operations for the protection of the Parties. In the event Joint Operations are conducted in a state in which Operator may act as self-insurer for Workmen's Compensation and/or Employers Liability under the respective state's laws, Operator may, at its election, include the risk under its self-insurance program and in that event, Operator shall include a charge at Operator's cost not to exceed manual rates.

**12. Other Expenditures**

Any other expenditure not covered or dealt with in the foregoing provisions of this Section II, or in Section III, and which is incurred by the Operator in the necessary and proper conduct of the Joint Operations.

**III. OVERHEAD****1. Overhead - Drilling and Producing Operations**

- i. As compensation for administrative, supervision, office services and warehousing costs, Operator shall charge drilling and producing operations on either:

- ( ☒ ) Fixed Rate Basis, Paragraph 1A, or  
(     ) Percentage Basis, Paragraph 1B.

Unless otherwise agreed to by the Parties, such charge shall be in lieu of costs and expenses of all offices and salaries or wages plus applicable burdens and expenses of all personnel, except those directly chargeable under Paragraph 2A, Section II. The cost and expense of services from outside sources in connection with matters of taxation, traffic, accounting or matters before or involving governmental agencies shall be considered as included in the Overhead rates provided for in the above selected Paragraph of this Section III unless such cost and expense are agreed to by the Parties as a direct charge to the Joint Account.

- ii. The salaries, wages and Personal Expenses of Technical Employees and/or the cost of professional consultant services and contract services of technical personnel directly employed on the Joint Property shall (     ) shall not ( X ) be covered by the Overhead rates.

**A. Overhead - Fixed Rate Basis**

- (1) Operator shall charge the Joint Account at the following rates per well per month:

Drilling Well Rate \$ 5,200.00  
Producing Well Rate \$ 520.00

- (2) Application of Overhead - Fixed Rate Basis shall be as follows:

**(a) Drilling Well Rate**

- [1] Charges for onshore drilling wells shall begin on the date the well is spudded and terminate on the date the drilling or completion rig is released, whichever is later, except that no charge shall be made during suspension of drilling operations for fifteen (15) or more consecutive days.
- [2] Charges for offshore drilling wells shall begin on the date when drilling or completion equipment arrives on location and terminate on the date the drilling or completion equipment moves off location or rig is released, whichever occurs first, except that no charge shall be made during suspension of drilling operations for fifteen (15) or more consecutive days.
- [3] Charges for wells undergoing any type of workover or recompletion for a period of five (5) consecutive days or more shall be made at the drilling well rate. Such charges shall be applied for the period from date workover operations, with rig, commence through date of rig release, except that no charge shall be made during suspension of operations for fifteen (15) or more consecutive days.

**(b) Producing Well Rates**

- [1] An active well either produced or injected into for any portion of the month shall be considered as a one-well charge for the entire month.
  - [2] Each active completion in a multi-completed well in which production is not commingled down hole shall be considered as a one-well charge providing each completion is considered a separate well by the governing regulatory authority.
  - [3] An inactive gas well shut in because of overproduction or failure of purchaser to take the production shall be considered as a one-well charge providing the gas well is directly connected to a permanent sales outlet.
  - [4] A one-well charge may be made for the month in which plugging and abandonment operations are completed on any well.
  - [5] All other inactive wells (including but not limited to inactive wells covered by unit allowable, lease allowable, transferred allowable, etc.) shall not qualify for an overhead charge.
- (3) The well rates shall be adjusted as of the first day of April each year following the effective date of the agreement to which this Accounting Procedure is attached. The adjustment shall be computed by multiplying the rate currently in use by the percentage increase or decrease in the average weekly earnings of Crude Petroleum and Gas Production Workers for the last calendar year compared to the calendar year preceding as shown by the index of average weekly earnings of Crude Petroleum and Gas Fields Production Workers as published by the United States Department of Labor, Bureau of Labor Statistics, or the equivalent Canadian index as published by Statistics Canada, as applicable. The adjusted rates shall be the rates currently in use, plus or minus the computed adjustment.

**B. Overhead - Percentage Basis**

(1) Operator shall charge the Joint Account at the following rates:

(a) Development

\_\_\_\_\_ Percent ( %) of the cost of Development of the Joint Property exclusive of costs provided under Paragraph 9 of Section II and all salvage credits.

(b) Operating

\_\_\_\_\_ Percent ( %) of the cost of Operating the Joint Property exclusive of costs provided under Paragraphs 1 and 9 of Section II, all salvage credits, the value of injected substances purchased for secondary recovery and all taxes and assessments which are levied, assessed and paid upon the mineral interest in and to the Joint Property.

(2) Application of Overhead - Percentage Basis shall be as follows:

For the purpose of determining charges on a percentage basis under Paragraph 1B of this Section III, development shall include all costs in connection with drilling, redrilling, deepening or any remedial operations on any or all wells involving the use of drilling crew and equipment; also, preliminary expenditures necessary in preparation for drilling and expenditures incurred in abandoning when the well is not completed as a producer, and original cost of construction or installation of fixed assets, the expansion of fixed assets and any other project clearly discernible as a fixed asset, except Major Construction as defined in Paragraph 2 of this Section III. All other costs shall be considered as Operating.

**2. Overhead - Major Construction**

To compensate Operator for overhead costs incurred in the construction and installation of fixed assets, the expansion of fixed assets, and any other project clearly discernible as a fixed asset required for the development and operation of the Joint Property, Operator shall either negotiate a rate prior to the beginning of construction, or shall charge the Joint Account for Overhead based on the following rates for any Major Construction project in excess of \$ 25,000.00 :

- A. 5 % of total costs if such costs are more than \$ 25,000.00 but less than \$ 100,000.00 ; plus  
 B. 3 % of total costs in excess of \$ 100,000.00 but less than \$1,000,000; plus  
 C. 2 % of total costs in excess of \$1,000,000.

Total cost shall mean the gross cost of any one project. For the purpose of this paragraph, the component parts of a single project shall not be treated separately and the cost of drilling and workover wells shall be excluded.

**3. Amendment of Rates**

The Overhead rates provided for in this Section III may be amended from time to time only by mutual agreement between the Parties hereto if, in practice, the rates are found to be insufficient or excessive.

**IV. PRICING OF JOINT ACCOUNT MATERIAL PURCHASES, TRANSFERS AND DISPOSITIONS**

Operator is responsible for Joint Account Material and shall make proper and timely charges and credits for all material movements affecting the Joint Property. Operator shall provide all Material for use on the Joint Property; however, at Operator's option, such Material may be supplied by the Non-Operator. Operator shall make timely disposition of idle and/or surplus Material, such disposal being made either through sale to Operator or Non-Operator, division in kind, or sale to outsiders. Operator may purchase, but shall be under no obligation to purchase, interest of Non-Operators in surplus condition A or B Material. The disposal of surplus Controllable Material not purchased by the Operator shall be agreed to by the Parties.

**1. Purchases**

Material purchased shall be charged at the price paid by Operator after deduction of all discounts received. In case of Material found to be defective or returned to vendor for any other reason, credit shall be passed to the Joint Account when adjustment has been received by the Operator.

**2. Transfers and Dispositions**

Material furnished to the Joint Property and Material transferred from the Joint Property or disposed of by the Operator, unless otherwise agreed to by the Parties, shall be priced on the following bases exclusive of cash discounts:

**A. New Material (Condition A)**

- (1) Tubular goods, except line pipe, shall be priced at the current new price in effect on date of movement on a maximum carload or barge load weight basis, regardless of quantity transferred, equalized to the lowest published price f.o.b. railway receiving point or recognized barge terminal nearest the Joint Property where such Material is normally available.
- (2) Line Pipe
  - (a) Movement of less than 30,000 pounds shall be priced at the current new price, in effect at date of movement, as listed by a reliable supply store nearest the Joint Property where such Material is normally available.
  - (b) Movement of 30,000 pounds or more shall be priced under provisions of tubular goods pricing in Paragraph 2A (1) of this Section IV.
- (3) Other Material shall be priced at the current new price, in effect at date of movement, as listed by a reliable supply store or f.o.b. railway receiving point nearest the Joint Property where such Material is normally available.

**B. Good Used Material (Condition B)**

Material in sound and serviceable condition and suitable for reuse without reconditioning:

(1) Material moved to the Joint Property:

- (a) At seventy-five percent (75%) of current new price, as determined by Paragraph 2A of this Section IV.

(2) Material moved from the Joint Property:

- (a) At seventy-five percent (75%) of current new price, as determined by Paragraph 2A of this Section IV. If Material was originally charged to the Joint Account as new Material, or

- (b) at sixty-five percent (65%) of current new price, as determined by Paragraph 2A of this Section IV, if Material was originally charged to the Joint Account as good used Material at seventy-five percent (75%) of current new price.

The cost of reconditioning, if any, shall be absorbed by the transferring property.

**C. Other Used Material (Condition C and D)**

**(1) Condition C**

Material which is not in sound and serviceable condition and not suitable for its original function until after reconditioning shall be priced at fifty percent (50%) of current new price as determined by Paragraph 2A of this Section IV. The cost of reconditioning shall be charged to the receiving property, provided Condition C value plus cost of reconditioning does not exceed Condition B value.

**(2) Condition D**

All other Material, including junk, shall be priced at a value commensurate with its use or at prevailing prices. Material no longer suitable for its original purpose but usable for some other purpose, shall be priced on a basis comparable with that of items normally used for such other purpose. Operator may dispose of Condition D Material under procedures normally utilized by the Operator without prior approval of Non-Operators.

**D. Obsolete Material**

Material which is serviceable and usable for its original function but condition and/or value of such Material is not equivalent to that which would justify a price as provided above may be specially priced as agreed to by the Parties. Such price should result in the Joint Account being charged with the value of the service rendered by such Material.

**E. Pricing Conditions**

- (1) Loading and unloading costs may be charged to the Joint Account at the rate of fifteen cents (15¢) per hundred weight on all tubular goods movements, in lieu of loading and unloading costs sustained, when actual hauling cost of such tubular goods are equalized under provisions of Paragraph 5 of Section II.
- (2) Material involving erection costs shall be charged at applicable percentage of the current knocked-down price of new Material.

**3. Premium Prices**

Whenever Material is not readily obtainable at published or listed prices because of national emergencies, strikes or other unusual causes over which the Operator has no control, the Operator may charge the Joint Account for the required Material at the Operator's actual cost incurred in providing such Material, in making it suitable for use, and in moving it to the Joint Property; provided notice in writing is furnished to Non-Operators of the proposed charge prior to billing Non-Operators for such Material. Each Non-Operator shall have the right, by so electing and notifying Operator within ten days after receiving notice from Operator, to furnish in kind all or part of his share of such Material suitable for use and acceptable to Operator.

**4. Warranty of Material Furnished by Operator**

Operator does not warrant the Material furnished. In case of defective Material, credit shall not be passed to the Joint Account until adjustment has been received by Operator from the manufacturers or their agents.

## V. INVENTORIES

The Operator shall maintain detailed records of Controllable Material.

**1. Periodic Inventories, Notice and Representation**

At reasonable intervals, Inventories shall be taken by Operator of the Joint Account Controllable Material. Written notice of intention to take inventory shall be given by Operator at least thirty (30) days before any inventory is to begin so that Non-Operators may be represented when any inventory is taken. Failure of Non-Operators to be represented at an inventory shall bind Non-Operators to accept the inventory taken by Operator.

**2. Reconciliation and Adjustment of Inventories**

Reconciliation of a physical inventory with the Joint Account shall be made, and a list of overages and shortages shall be furnished to the Non-Operators within six months following the taking of the inventory. Inventory adjustments shall be made by Operator with the Joint Account for overages and shortages, but Operator shall be held accountable only for shortages due to lack of reasonable diligence.

**3. Special Inventories**

Special Inventories may be taken whenever there is any sale or change of interest in the Joint Property. It shall be the duty of the party selling to notify all other Parties as quickly as possible after the transfer of interest takes place. In such cases, both the seller and the purchaser shall be governed by such inventory.

**4. Expense of Conducting Periodic Inventories**

The expense of conducting periodic Inventories shall not be charged to the Joint Account unless agreed to by the Parties.

EXHIBIT "D"

ATTACHED TO AND MADE A PART OF

OPERATING AGREEMENT

DATED JUNE 1, 1986, BETWEEN YATES PETROLEUM CORPORATION, "OPERATOR", AND GREAT WESTERN DRILLING COMPANY, ET AL, "NON-OPERATORS", COVERING LANDS IN LEA COUNTY, NEW MEXICO.

ADDITIONAL INSURANCE PROVISIONS

Operator, during the term of this agreement, shall carry insurance for the benefit and at the expense of the parties hereto, as follows:

- (A) Workmen's Compensation Insurance as contemplated by the state in which operations will be conducted, and Employer's Liability Insurance with limits of not less than \$100,000.00 per employee.
  
- (B) Public Liability Insurance:
  - Bodily Injury - \$500,000.00 each occurrence.
  
- (C) Automobile Public Liability Insurance:
  - Bodily Injury - \$250,000.00 each person.  
\$500,000.00 each occurrence.
  
  - Property Damage - \$100,000.00 each occurrence.

Except as authorized by this Exhibit "D", Operator shall not make any charge to the joint account for insurance premiums. Losses not covered by Operator's insurance (or by insurance required by this agreement to be carried for the benefit and at the expense of the parties hereto) shall be charged to the joint account.

EXHIBIT "E"

GAS BALANCING AGREEMENT

The parties to the Operating Agreement to which this agreement is attached own the working interest in the gas rights underlying the lands covered by such agreement (the "Contract Area") in accordance with the percentages of participation as set forth in Exhibit "A" to the Operating Agreement (the "participation percentage").

In accordance with the terms of the Operating Agreement, each party thereto has the right to take its share of gas produced from the Contract Area and market the same. In the event any of the parties hereto collectively owning participation percentages of less than 50% are not at any time taking or marketing their share of gas or have contracted to sell their share of gas produced from the Contract Area to a purchaser which does not at any time while this agreement is in effect take the full share of gas attributable to the interest of such parties, this agreement shall automatically become effective upon the terms hereinafter set forth.

1. During the period or periods when any parties hereto collectively owning participation percentages of less than 50% have no market for their share of gas produced from any proration unit within the Contract Area, or their purchaser does not take its full share of gas produced from such proration unit, other parties collectively owning participation percentages of more than 50% shall be entitled to produce each month 100% of the lesser of a) allowable gas production assigned to such proration unit by applicable state regulatory authority or b) the delivery capacity of gas from such proration unit; provided, however, no party who does not have gas in place shall be entitled to take or deliver to a purchaser gas production in excess of 200% of the lesser of c) its share of the volumes of gas capable of being delivered on a daily basis or d) its share of allowable gas production. All parties hereto shall share in and own the liquid hydrocarbons recovered from such gas by lease equipment in accordance with their respective interests and subject to the Operating Agreement to which this agreement is attached, but the party or parties taking such gas shall own all of the gas delivered to its or their purchaser.

2. On a cumulative basis, each party not taking or marketing its full share of the gas produced shall be credited with gas in place equal to its full share of the gas produced under this agreement, less its share of gas used in lease operations, vented or lost, and less that portion such party took or delivered to its purchaser. The Operator will maintain a current account of gas balance between the parties and will furnish all parties hereto monthly statements showing the total quantity of gas produced, the amount used in lease operations, vented or lost, the total quantity of liquid hydrocarbons recovered therefrom, and the monthly and cumulative over and under account of each party.

3. At all times while gas is produced from the Contract Area, each party hereto will make settlement with the respective royalty owners to whom they are each accountable, just as if each party were taking or delivering to a purchaser its share, and its share only. Each party hereto agrees to hold each other party harmless from any and all claims for royalty payments asserted by royalty owners to whom each party is accountable. The term "royalty owner" shall include owners of royalty, overriding royalties, production payments and other similar interests.

Each party producing and taking or delivering gas to its purchaser shall pay any and all production taxes due on such gas.

4. After notice to the Operator, any party at any time may begin taking or delivering to its purchaser its full share of the gas produced from a proration unit under which it has gas in place less such party's share of gas used in operations, vented or lost. In addition to such share, each party, including the Operator, until it has recovered its gas in place and balanced the gas account as to its interest, shall be entitled to take or deliver to its purchaser a share of gas determined by multiplying 50% of the interest in the current gas production of the party or parties without gas in place by a fraction, the numerator of which is the interest in the proration unit of such party with gas in

place and the denominator of which is the total percentage interest in such proration unit of all parties with gas in place currently taking or delivering to a purchaser.

5. Nothing herein shall be construed to deny any party the right, from time to time, to produce and take or deliver to its purchaser its full share of the allowable gas production to meet the deliverability tests required by its purchaser, provided that said test should be reasonable in length, normally not to exceed 72 hours.

6. If a proration unit ceases to produce gas and/or liquid hydrocarbons in paying quantities before the gas account is balanced, settlement will be made between the underproduced and overproduced parties. In making such settlement, the underproduced party or parties will be paid a sum of money by the overproduced party or parties attributable to the overproduction which said overproduced party received, less applicable taxes theretofore paid, at the applicable price defined below for the delivery of a volume of gas equal to that for which settlement is made. For gas, the price of which is not regulated by federal, state or other governmental agencies, the price basis shall be the price received for the sale of the gas. For gas, the price of which is subject to regulation by federal, state or other governmental authorities, the price basis shall be the rate collected, from time to time, which is not subject to possible refund, as provided by the Federal Energy Regulatory Commission or any other governmental authority, pursuant to final order or settlement applicable to the gas sold from such well, plus any additional collected amount which is not ultimately required to be refunded by such authority, such additional collected amount to be accounted for at such time as final determination is made with respect hereto.

7. Notwithstanding the provisions of ¶6, it is expressly agreed that any underproduced party shall have the optional right, with respect to each proration unit, to receive a cash settlement bringing such underproduced party's gas account into balance at any time and from time to time prior to the final settlement, by first giving each overproduced party 90 days' written notice of demand for cash settlement. If such option is so exercised, settlement shall be made (as of 7:00 o'clock A.M. on the first day of the calendar month following the date of such written demands) within 90 days following the actual receipt of such written demands by the overproduced parties, in the same manner provided for in ¶6. The option provided for in this paragraph may be exercised, from time to time, but only one time in each calendar year.

8. Nothing herein shall change or affect each party's obligation to pay its proportionate share of all costs and liabilities incurred, as its share thereof is set forth in the Operating Agreement.

9. This agreement shall constitute a separate agreement as to each proration unit approved by the applicable regulatory authority for a pool within the Contract Area, but such proration unit shall not include any producing horizon which is not within the vertical limits of said pool. This agreement shall remain in force and effect so long as the Operating Agreement to which it is attached remains in effect, and shall inure to the benefit of and be binding upon the parties hereto, their heirs, successors, legal representatives and assigns.

EXHIBIT "F"

EQUAL EMPLOYMENT OPPORTUNITY PROVISION

During the performance of this contract, the Operator agrees as follows:

- (1) The Operator will not discriminate against any employee or applicant for employment because of race, color, religion, national origin or sex. The Operator will take affirmative action to ensure that applicants are employed, and that employees are treated during employment, without regard to their race, color, religion, national origin or sex. Such action shall include, but not be limited to the following: Employment, upgrading, demotion, or transfer, recruitment or recruitment advertising; layoff or termination; rates of pay or other forms of compensation; and selection for training, including apprenticeship. The Operator agrees to post in conspicuous places, available to employees and applicants for employment notices to be provided for the contracting officer setting forth the provisions of this non-discrimination clause.
- (2) The Operator will, in all solicitations or advertisements for employees placed by or on behalf of the Operator, state that all qualified applicants will receive consideration for employment without regard to race, color, religion, national origin or sex.
- (3) The Operator will send to each labor union or representative of workers with which it has a collective bargaining agreement or other contract or understanding, a notice to be provided by the agency contracting officer, advising the labor union or workers' representative of the Operator's commitments under Section 202 of Executive Order 11246 of September 24, 1965, and shall post copies of the notice in conspicuous places available to employees and applicants for employment.
- (4) The Operator will comply with all provisions of Executive Order 11246 of September 24, 1965, and of the rules, regulations, and relevant orders of the Secretary of Labor.
- (5) The Operator will furnish all information and reports required by Executive Order 11246 of September 24, 1965, and by the rules, regulations, and orders of the Secretary of Labor, or pursuant thereto, and will permit access to its books, records, and accounts by the contracting agency and the Secretary of Labor for purposes of investigation to ascertain compliance with such rules, regulations, and orders.
- (6) In the event of the Operator's non-compliance with the non-discrimination clauses of this contract or with any of such rules, regulations, or orders, this contract may be cancelled, terminated or suspended in whole or in part and the Operator may be declared ineligible for further Government contracts in accordance with procedures authorized in Executive Order 11246 of September 24, 1965, and such other sanctions may be imposed and remedies invoked as provided in Executive Order 11246 of September 24, 1965, or by rule, regulation, or order of the Secretary of Labor, or as otherwise provided by law.



- (7) The Operator will include the provisions of Paragraphs (1) through (7) in every subcontract or purchase order unless exempted by rules, regulations, or orders of the Secretary of Labor issued pursuant to Section 204 of Executive Order 11246 of September 24, 1965, so that such provisions will be binding upon each subcontractor or vendor. The Operator will take such action with respect to any subcontract or purchase order as the contracting agency may direct as a means of enforcing such provisions including sanctions for non-compliance: Provided, however, that in the event the Operator becomes involved in, or is threatened with, litigation with a subcontractor or vendor as a result of such direction by the contracting agency, the Operator may request the United States to enter into such litigation to protect the interests of the United States.

Operator acknowledges that it may be required to file Standard Form 100 (EEO-1) promulgated jointly by the Office of Federal Contract Compliance, the Equal Employment Opportunity Commission and Plans for Progress with Joint Reporting Committee, Federal Depot, Jeffersonville, Indiana, within thirty (30) days of the date of contract award if such report has not been filed for the current year and otherwise comply with or file such other compliance reports as may be required under Executive Order 11246, as amended and Rules and Regulations adopted thereunder.

Operator further acknowledges that he may be required to develop a written affirmative action compliance program as required by the Rules and Regulations approved by the Secretary of Labor under authority of Executive Order 11246 and supply Non-Operators with a copy of such program if they so request.

#### CERTIFICATION OF NON-SEGREGATED FACILITIES

Operator assures Non-Operators that it does not and will not maintain or provide for its employees any segregated facilities at any of its establishments, and that it does not and will not permit its employees to perform their services at any location, under its control, where segregated facilities are maintained. For this purpose, it is understood that the phrase "segregated facilities" includes facilities which are in fact segregated on a basis of race, color, religion, or national origin, because of habit; local custom or otherwise. It is further understood and agreed that maintaining or providing segregated facilities for its employees or permitting its employees to perform their services at any location under its control where segregated facilities are maintained is a violation of the equal opportunity clause required by Executive Order 11246 of September 24, 1965.

Operator further understands and agrees that a breach of the assurance herein contained subjects it to the provisions of the Order at 41 CFR Chapter 60 of the Secretary of Labor dated May 21, 1968, and the provisions of the equal opportunity clause enumerated in contracts between the United States of America and Non-Operators.

Whoever knowingly and willfully makes any false, fictitious or fraudulent representation may be liable to criminal prosecution under 18 U.S.C. § 1001.

Exhibit "F"  
Page 2

EXHIBIT A-2 TO OPERATING AGREEMENT  
SANDSAGE STATE UNIT AGREEMENT  
Schedule of Tract Numbers, Ownership and Participation

b / L / 00

TRACT NO.	DESCRIPTION	ACRES	BASIC		ROYALTY	LESSEE OF RECORD	OVERRIDE OR PRO-DUCTION PAYMENT AND PERCENTAGE		WORKING INTEREST OWNER - PERCENTAGE
			LEASE NO. & EXP. DATE						
1	T15S-R35E Sec. 20: SW $\frac{1}{4}$	160.00	LG-3681 8/1/86		State 1/8	Yates Petroleum Corporation	None		Yates Petroleum Corporation Yates Drilling Company Abo Petroleum Corporation Mycos Industries, Inc. 25% each
2	T15S-R35E Sec. 21: NE $\frac{1}{4}$	160.00	LG-3682 8/1/86		State 1/8	Gas Producing Enterprises, Inc.	None		M & W of Lovington, Inc. 100%
3	T15S-R35E Sec. 29: N/2	320.00	LG-3683 8/1/86		State 1/8	Yates Petroleum Corporation	None		Yates Petroleum Corporation Yates Drilling Company Abo Petroleum Corporation Mycos Industries, Inc. 25% each
4	T15S-R35E Sec. 16: NW $\frac{1}{4}$ NE $\frac{1}{4}$ , S $\frac{1}{2}$ NE $\frac{1}{4}$ , NW $\frac{1}{4}$ NW $\frac{1}{4}$ , S $\frac{1}{2}$ NW $\frac{1}{4}$ , SW $\frac{1}{4}$ , NE $\frac{1}{4}$ SE $\frac{1}{4}$ , SW $\frac{1}{4}$ SE $\frac{1}{4}$	480.00	LG-3726 9/1/86		State 1/8	Yates Petroleum Corporation	None		Yates Petroleum Corporation Yates Drilling Company Abo Petroleum Corporation Mycos Industries, Inc. 25% each
5	T15S-R35E Sec. 9: NE $\frac{1}{4}$ , NW $\frac{1}{4}$ NW $\frac{1}{4}$ , S $\frac{1}{2}$ NW $\frac{1}{4}$ , E $\frac{1}{2}$ SW $\frac{1}{4}$ , SE $\frac{1}{4}$	520.00	LG-3798 10/1/86		State 1/8	Yates Petroleum Corporation	None		Yates Petroleum Corporation Yates Drilling Co. Abo Petroleum Corp. Mycos Industries, Inc. 25% each
6	T15S-R35E Sec. 8: SE $\frac{1}{4}$	160.00	LG-3859 11/1/86		State 1/8	Yates Petroleum Corporation	None		Yates Petroleum Corporation Yates Drilling Company Abo Petroleum Corporation Mycos Industries, Inc. 25% each

TRACT NO.	DESCRIPTION	ACRES	BASIC		ROYALTY	LESSEE OF RECORD	OVERRIDE OR PRO-	
			LEASE NO. & EXP. DATE				DUCTION PAYMENT AND PERCENTAGE	WORKING INTEREST OWNER - PERCENTAGE
7	T15S-R35E Sec. 9: NE $\frac{1}{4}$ NW $\frac{1}{4}$ , W $\frac{1}{2}$ SW $\frac{1}{4}$	120.00	LG-4031 2/1/87		State 1/8	Cal-Mon Oil Company	6.25% ORRI Cal-Mon Oil Corporation 2.8125% Robert L. Monaghan .3125% A.T. Carlton 3.1250%	John H. Hendrix 12.5000 Estoril Producing Corporation 12.5000 Jack O. McCall 10.0000 Joe R. Henderson 6.2500 Ernest Angelo, Jr. 7.5000 Jack Markham 2.5000 Jan Oil Company 5.0000 George A. Thomas 2.5000 William T. Thomas 2.5000 Joe N. Gifford 2.9167 Bascom L. Mitchell 9.9167 partnership 5.8334 M.B. Wisenbaker 2.9166 J.M. Welborn 2.5000 James S. DuBose 10.0000 Robert L. Monaghan 1.2500 Cal-Mon Oil Company 11.2500 DCM Oil and Gas Corporation 2.5000 Horseshoe Oil & Gas Corporation 2.5000
8	T15S-R35E Sec. 8: NE $\frac{1}{4}$	160.00	V-486 4/1/87		State 1/6	Kerr-McGee Corporation	3.53% ORRI Roger Allen .50% Randy Smith .50% Andy Iattu .38% Larry Schulz .20% James King .21% W.W. Gibson .33% Earl Chisholm 1.00% Bob Stevens .20% Eugene Core .21%	Kerr-McGee Corporation 100%

6/1/86

TRACT NO.	DESCRIPTION	ACRES	BASIC		ROYALTY	LESSEE OF RECORD	OVERRIDE OR PRO-		WORKING INTEREST OWNER - PERCENTAGE
			LEASE NO. & EXP. DATE				DUCTION PAYMENT AND PERCENTAGE		
9	T15S-R35E Sec. 20: NE $\frac{1}{4}$	160.00	LG-4535 9/1/87		State 1/8	Yates Petroleum Corporation	None		Yates Petroleum Corporation Yates Drilling Company Abo Petroleum Corporation Mycro Industries, Inc. 25% each
10	T15S-R35E Sec. 16: NE $\frac{1}{4}$ NW $\frac{1}{4}$ , NE $\frac{1}{4}$ NE $\frac{1}{4}$ , NW $\frac{1}{4}$ SE $\frac{1}{4}$ , SE $\frac{1}{4}$ SE $\frac{1}{4}$	160.00	V-652 12/1/87		State 1/6	Great Western Drilling Company	None		Great Western Drilling Company 100%
11	T15S-R35E Sec. 21: W/2	320.00	LG-5032 1/1/88		State 1/8	Phillips Petroleum Company	None		Phillips Petroleum Company 100%
12	T15S-R35E Sec. 20: SE $\frac{1}{4}$	160.00	V-1123 7/1/89		State 1/6	Mitchell Energy Corporation	None		Mitchell Energy Corporation 100%
13	T15S-R35E Sec. 21: SE $\frac{1}{4}$	160.00	V-1860 6/1/91		State 1/6	Yates Petroleum Corporation	None		Yates Petroleum Corporation Mitchell Energy Corporation 50% each

Total: 3040.00 - Acres of New Mexico Lands

TRACT NO.	DESCRIPTION	ACRES	BASIC		ROYALTY	LESSEE OF RECORD	OVERRIDE OR PRO- DUCTION PAYMENT AND PERCENTAGE		WORKING INTEREST OWNER - PERCENTAGE	
			LEASE NO. & EXP. DATE							
14	T15S-R35E Sec. 17: E/2SE/4	20.0000	Higgins Trust Inc. 10/3/86		3/16	Great Western Drilling Company	1.2500% ORRI Raymond L. Noble .4762% Llewellyn B. Culbert .1190% Gerald V. Mendenhall		Great Western Drilling Company 100%	
							.2083% Grant R. Evans .1117% Donald R. McClung .1117% Samuel H. Peppiatt .1339% Anita Rambo Dunlap .0223% Kenneth N. Dunlap .0223% Joseph Schuchardt III .0446%			
15	T15S-R35E Sec. 17: NE/4	2.5000	LeRoy M. Hostettler 10/29/86		1/6	Great Western Drilling Company	3.3333% ORRI Raymond L. Noble 1.2697% Llewellyn B. Culbert .3174% Gerald V. Mendenhall .5554% Grant R. Evans .2977% Donald R. McClung .2977% Samuel H. Peppiatt .3571% Anita Rambo Dunlap .0595% Kenneth N. Dunlap .0595% Joseph Schuchardt III .1190%		Great Western Drilling Company 100%	

TRACT NO.	DESCRIPTION	ACRES	BASIC		LESSEE OF RECORD	OVERRIDE OR PRO-	
			LEASE NO. & EXP. DATE	ROYALTY		DUCTION PAYMENT AND PERCENTAGE	WORKING INTEREST OWNER - PERCENTAGE
16	T15S-R35E Sec. 17: NE/4	2.5000	L.C. Clark, Jr. 4/18/89	3/16	Yates Petroleum Corporation 40% Yates Drilling Company 20% Abo Petroleum Corporation 20% Myco Industries, Inc. 20%	None	Yates Petroleum Corporation-40% Yates Drilling Company -20% Abo Petroleum Corporation -20% Myco Industries, Inc. -20%
17	T15S-R35E Sec. 17: NE/4	20.0000	Russell Mainard 4/18/89	3/16	Yates Petroleum Corporation 40% Yates Drilling Company 20% Abo Petroleum Corporation 20% Myco Industries, Inc. 20%	None	Yates Petroleum Corporation -40% Yates Drilling Company -20% Abo Petroleum Corporation -20% Myco Industries, Inc. -20%
18	T15S-R35E Sec. 17: NE/4	20.0000	Mildred Lindsey 5/5/89	3/16	Yates Petroleum Corporation 40% Yates Drilling Company 20% Abo Petroleum Corporation 20% Myco Industries, Inc. 20%	None	Yates Petroleum Corporation-40% Yates Drilling Company -20% Abo Petroleum Corporation -20% Myco Industries, Inc. -20%
19	T15S-R35E Sec. 17: NE/4	2.5000	Marilyn J. Williams formerly Marilyn J. Darland 5/10/89	3/16	Yates Petroleum Corporation 40% Yates Drilling Company 20% Abo Petroleum Corporation 20% Myco Industries, Inc. 20%	None	Yates Petroleum Corporation-40% Yates Drilling Company -20% Abo Petroleum Corporation -20% Myco Industries, Inc. -20%

TRACT NO.	DESCRIPTION	ACRES	BASIC		LESSEE OF RECORD	OVERRIDE OR PRO-	
			LEASE NO. & EXP. DATE	ROYALTY		DUCTION PAYMENT AND PERCENTAGE	WORKING INTEREST OWNER - PERCENTAGE
20	T15S-R35E Sec. 17: NE/4	5.5555	Carlton James 3/16 Carmichael Estate HBP		Great Western Drilling Company	1.2500% ORRI Raymond L. Noble .4762% Llewellyn B. Culbert .1190% Gerald V. Mendenhall .2083%	Great Western Drilling Company 100%
21	T15S-R35E Sec. 17: NE/4	5.5555	Madalyn Dotson 3/16 Bailey HBP		Great Western Drilling Company	1.2500% ORRI Raymond L. Noble .4762% Llewellyn B. Culbert .1190% Gerald V. Mendenhall .2083% Grant R. Evans .1117% Donald R. McClung .1117% Samuel H. Peppiatt .1339% Anita Rambo Dunlap .0223% Kenneth N. Dunlap .0223% Joseph Schuchardt III .0446%	Great Western Drilling Company 100%

TRACT NO.	DESCRIPTION	ACRES	BASIC		ROYALTY	LESSEE OF RECORD	OVERRIDE OR PRO- DUCTION PAYMENT AND PERCENTAGE		WORKING INTEREST OWNER - PERCENTAGE
			LEASE NO. & EXP. DATE						
22	T15S-R35E Sec. 17: NE/4	5.5555	Flo Brown Little HBP		3/16	Great Western Drilling Company	1.2500% ORRI Raymond L. Noble .4762% Llewellyn B. Culbert .1190% Gerald V. Mendenhall .2083%		Great Western Drilling Company 100%
23	T15S-R35E Sec. 17: NE/4	25.5556	Mary Jo Dotson HBP		3/16	Great Western Drilling Company	1.2500% ORRI Raymond L. Noble .4762% Llewellyn B. Culbert .1190% Gerald V. Mendenhall .2083% Grant R. Evans .1117% Donald R. McClung .1117% Samuel H. Peppiatt .1339% Anita Rambo Dunlap .0223% Kenneth N. Dunlap .0223% Joseph Schuchardt III .0446%		Great Western Drilling Company 100%



TRACT NO.	DESCRIPTION	ACRES	BASIC		ROYALTY	LESSFE OF RECORD	OVERRIDE OR PRO-		WORKING INTEREST OWNER - PERCENTAGE
			LEASE NO. & EXP. DATE				DUCTION PAYMENT AND PERCENTAGE		
24	T15S-R35E Sec. 17: NE/4	5.5555	Conrad M. Gathings HBP		3/16	Great Western Drilling Company	1.2500% ORRI Raymond L. Noble .4762% Llewellyn B. Culbert .1190% Gerald V. Mendenhall .2083% Grant R. Evans .1117% Donald R. McClung .1117% Samuel H. Peppiatt .1339% Anita Rambo Dunlap .0223% Kenneth N. Dunlap .0223% Joseph Schuchardt III .0446%		Great Western Drilling Company 100%
25	T15S-R35E Sec. 17: NE/4	25.5556	Mary Scott Could by her Attorney-in- Fact, Ralph B. Shank HBP		1/6	Great Western Drilling Company	3.333% ORRI Raymond L. Noble 1.2697% Llewellyn B. Culbert .3174% Gerald V. Mendenhall .5554% Grant R. Evans .2977% Donald R. McClung .2977% Samuel H. Peppiatt .3571% Anita Rambo Dunlap .0595% Kenneth N. Dunlap .0595% Joseph Schuchardt III .1190%		Great Western Drilling Company 100%

TRACT NO.	DESCRIPTION	ACRES	BASIC		T.F.S.S.F.F. OF RECORD	OVERRIDE OR PRO-	
			LEASE NO. & EXP. DATE	ROYALTY		DUCTION PAYMENT AND PERCENTAGE	WORKING INTEREST OWNER - PERCENTAGE
26	T15S-R35E Sec. 17: NE/4	5.5555	Mary M. Stokes 3/16 and her husband Jerry F. Stokes HBP		Great Western Drilling Company	1.2500% ORRI Raymond L. Noble .4762% Llewellyn B. Culbert .1190% Gerald V. Mendenhall .2083%	Great Western Drilling Company 100%
27	T15S-R35E Sec. 17: NE/4	5.5555	H.D. White HBP	3/16	Great Western Drilling Company	1.2500% ORRI Raymond L. Noble .4762% Llewellyn B. Culbert .1190% Gerald V. Mendenhall .2083%	Great Western Drilling Company 100%
						Grant R. Evans .1117% Donald R. McClung .1117% Samuel H. Peppiatt .1339% Anita Rambo Dunlap .0223% Kenneth N. Dunlap .0223% Joseph Schuchardt III .0446%	

TRACT NO.	DESCRIPTION	ACRES	BASIC LEASE NO. & EXP. DATE	ROYALTY	LESSEE OF RECORD	OVERRIDE OR PRO- DUCTION PAYMENT AND PERCENTAGE	WORKING INTEREST OWNER - PERCENTAGE
28	T15S-R35E Sec. 17: NE/4	2.7778	Elva Moad HBP	3/16	Great Western Drilling Company	1.2500% ORRI Raymond L. Noble .4762% Llewellyn B. Culbert .1190% Gerald V. Mendenhall .2083%	Great Western Drilling Company 100%
29	T15S-R35E Sec. 17: NE/4	1.3890	Harry H. Jung and his wife, Virginia M. Jung HBP	3/16	Great Western Drilling Company	1.2500% ORRI Raymond L. Noble .4762% Llewellyn B. Culbert .1190% Gerald V. Mendenhall .2083% Grant R. Evans .1117% Donald R. McClung .1117% Samuel H. Peppiatt .1339% Anita Rambo Dunlap .0223% Kenneth N. Dunlap .0223% Joseph Schuchardt III .0446%	Great Western Drilling Company 100%

TRACT NO.	DESCRIPTION	ACRES	BASIC LEASE NO. & EXP. DATE	ROYALTY	LESSEE OF RECORD	OVERRIDE OR PRO- DUCTION PAYMENT AND PERCENTAGE	WORKING INTEREST OWNER - PERCENTAGE
30	T15S-R35E Sec. 17: NE/4	1.3890	Carroll Cobb and his wife Glenda Cobb HBP	3/16	Great Western Drilling Company	1.2500% ORRI Raymond L. Noble .4762% Llewellyn B. Culbert .1190% Gerald V. Mendenhall .2083% Grant R. Evans .1117% Donald R. McClung .1117% Samuel H. Peppiatt .1339% Anita Rambo Dunlap .0223% Kenneth N. Dunlap .0223% Joseph Schuchardt III .0446%	Great Western Drilling Company 100%
31	T15S-R35E Sec. 17: E/2SE/4	4.4445	Madalyn Dotson 3/16 Bailey now Madalyn Lansford HBP		Great Western Drilling Company	1.2500% ORRI Raymond L. Noble .4762% Llewellyn B. Culbert .1190% Gerald V. Mendenhall .2083% Grant R. Evans .1117% Donald R. McClung .1117% Samuel H. Peppiatt .1339% Anita Rambo Dunlap .0223% Kenneth N. Dunlap .0223% Joseph Schuchardt III .0446%	Great Western Drilling Company 100%

TRACT NO.	DESCRIPTION	ACRES	BASIC		ROYALTY	TRANSFER OF RECORD	OVERRIDE OR PRO-		WORKING INTEREST OWNER - PERCENTAGE
			LEASE NO. & EXP. DATE				DUCTION PAYMENT AND PERCENTAGE		
32	T15S-R35E Sec. 17: E/2SE/4	4.4445	Flo Brown Little HBP		3/16	Great Western Drilling Company	1.2500% ORRI Raymond L. Noble .4762% Llewellyn B. Culbert .1190% Gerald V. Mendenhall .2083%		Great Western Drilling Company 100%
33	T15S-R35E Sec. 17: E/2SE/4	14.4444	Mary Joe Dotson HBP		3/16	Great Western Drilling Company	1.2500% ORRI Raymond L. Noble .4762% Llewellyn B. Culbert .1190% Gerald V. Mendenhall .2083%		Great Western Drilling Company 100%
						Joseph Schuchardt III .0446%			
						Anita Rambo Dunlap .0223%			
						Kenneth N. Dunlap .0223%			
						Grant R. Evans .1117% Donald R. McClung .1117% Samuel H. Pepiatt .1339%			
						Anita Rambo Dunlap .0223%			
						Kenneth N. Dunlap .0223%			
						Joseph Schuchardt III .0446%			

TRACT NO.	DESCRIPTION	ACRES	BASIC LEASE NO. & EXP. DATE	ROYALTY	LESSEE OF RECORD	OVERRIDE OR PRO- DUCTION PAYMENT AND PERCENTAGE	WORKING INTEREST OWNER - PERCENTAGE
34	T15S-R35E Sec. 17: E/2SE/4	4.4445	Conrad M. Gathings HBP	3/16	Great Western Drilling Company	1.2500% ORRI Raymond L. Noble .4762% Llewellyn B. Culbert .1190% Gerald V. Mendenhall .2083% Grant R. Evans .1117% Donald R. McClung .1117% Samuel H. Peppiatt .1339% Anita Rambo Dunlap .0223% Kenneth N. Dunlap .0223% Joseph Schuchardt III .0446%	Great Western Drilling Company 100%
35	T15S-R35E Sec. 17: E/2SE/4	14.4444	Mary Scott Gould, by her Attorney-in- Fact, Ralph B. Shank HBP	1/6	Great Western Drilling Company	3.3333% ORRI Raymond L. Noble 1.2697% Llewellyn B. Culbert .3174% Gerald V. Mendenhall .5554% Grant R. Evans .2977% Donald R. McClung .2977% Samuel H. Peppiatt .3571% Anita Rambo Dunlap .0595% Kenneth N. Dunlap .0594% Joseph Schuchardt III .1190%	Great Western Drilling Company 100%

TRACT NO.	DESCRIPTION	ACRES	BASIC		ROYALTY	LESSEE OF RECORD	OVERRIDE OR PRO- DUCTION PAYMENT AND PERCENTAGE		WORKING INTEREST OWNER - PERCENTAGE	
			LEASE NO. & EXP. DATE							
36	T15S-R35E Sec. 17: E/2SE/4	4.4445	H.D. White HBP		3/16	Great Western Drilling Company	1.2500% ORRRI Raymond L. Noble .4762% Llewellyn B. Culbert .1190% Gerald V. Mendenhall .2083%		Great Western Drilling Company 100%	
37	T15S-R35E Sec. 17: E/2SE/4	2.2222	Elva Moad HBP		3/16	Great Western Drilling Company	1.2500% ORRRI Raymond L. Noble .4762% Llewellyn B. Culbert .1190% Gerald V. Mendenhall .2083%		Great Western Drilling Company 100%	
						Joseph Schuchardt III .0446%				
						Kenneth N. Dunlap .0223%				
						Anita Rambo Dunlap .0223%				
						Samuel H. Peppiatt .1339%				
						Gerald V. Mendenhall .2083%				
						Donald R. McClung .1117%				
						Raymond L. Noble .4762%				
						Grant R. Evans .1117%				
						Donald R. McClung .1117%				
						Samuel H. Peppiatt .1339%				
						Anita Rambo Dunlap .0223%				
						Kenneth N. Dunlap .0223%				
						Joseph Schuchardt III .0446%				

TRACT NO.	DESCRIPTION	ACRES	BASIC		LESSEE OF RECORD	OVERRIDE OR PRO-	
			LEASE NO. & EXP. DATE	ROYALTY		DUCTION PAYMENT AND PERCENTAGE	WORKING INTEREST OWNER - PERCENTAGE
38	T15S-R35E Sec. 17: E/2SE/4	1.1111	Harry H. Jung and his wife, Virginia M. Jung HBP	3/16	Great Western Drilling Company	1.2500% ORRI Raymond L. Noble .4762% Llewellyn B. Culbert .1190% Gerald V. Mendenhall .2083%	Great Western Drilling Company 100%
39	T15S-R35E Sec. 17: E/2SE/4	1.1111	Carroll Cobb and his wife, Glenda Cobb HBP	3/16	Great Western Drilling Company	1.2500% ORRI Raymond L. Noble .4762% Llewellyn B. Culbert .1190% Gerald V. Mendenhall .2083% Grant R. Evans .1117% Donald R. McClung .1117% Samuel H. Peppiatt .1339% Anita Rambo Dunlap .0223% Kenneth N. Dunlap .0223% Joseph Schuchardt III .0446%	Great Western Drilling Company 100%



TRACT NO.	DESCRIPTION	ACRES	BASIC		ROYALTY	LESSEE OF RECORD	OVERRIDE OR PRO-	
			LEASE NO. & EXP. DATE				DUCTION PAYMENT AND PERCENTAGE	WORKING INTEREST OWNER - PERCENTAGE
40	T15S-R35E Sec. 17: E/2SE/4	4.4444	Carlton James Carmichael Estate HBP	3/16		Great Western Drilling Company	1.2500% ORRI Raymond L. Noble .4762% Llewellyn B. Culbert .1190% Gerald V. Mendenhall .2083%	Great Western Drilling Company 100%
41	T15S-R35E Sec. 17: E/2SE/4	4.4444	Mary Stokes HBP	3/16		Great Western Drilling Company	1.2500% ORRI Raymond L. Noble .4762% Llewellyn B. Culbert .1190% Gerald V. Mendenhall .2083%	Great Western Drilling Company 100%
							Grant R. Evans .1117% Donald R. McClung .1117% Samuel H. Peppiatt .1339% Anita Rambo Dunlap .0223% Kenneth N. Dunlap .0223% Joseph Schuchardt III .0446%	

TRACT NO.	DESCRIPTION	ACRES	BASIC		ROYALTY	LESSEE OF RECORD	OVERRIDE OR PRO- DUCTION PAYMENT AND PERCENTAGE		WORKING INTEREST OWNER - PERCENTAGE	
			LEASE NO. & EXP. DATE							
42	T15S-R35E Sec. 17: W/2SE/4	6.6667	Madalyn Dotson Bailey HBP		3/16	Great Western Drilling Company	1.2500 ORRI Raymond L. Noble .4762% Llewellyn B. Culbert .1190% Gerald V. Mendenhall .2083%		Great Western Drilling Company 100%	
43	T15S-R35E Sec. 17: W/2SE/4	6.6667	Flo Brown Little HBP		3/16	Great Western Drilling Company	1.2500 ORRI Raymond L. Noble .4762% Llewellyn B. Culbert .1190% Gerald V. Mendenhall .2083%		Great Western Drilling Company 100%	
							Grant R. Evans .1117% Donald R. McClung .1117% Samuel H. Peppiatt .1339% Anita Rambo Dunlap .0223% Kenneth N. Dunlap .0223% Joseph Schuchardt III .0446%			

TRACT NO.	DESCRIPTION	ACRES	BASIC LEASE NO. & EXP. DATE	ROYALTY	LESSEE OF RECORD	VERRIDE OR PRO-DUCTION PAYMENT AND PERCENTAGE	WORKING INTEREST OWNER - PERCENTAGE
44	T15S-R35E Sec. 17: W/2SE/4	16.6666	Mary Joe Dotson HBP	3/16	Great Western Drilling Company	1.2500% OKRI Raymond L. Noble .4762% Llewellyn B. Culbert .1190% Gerald V. Mendenhall .2083% Grant R. Evans .1117% Donald R. McClung .1117% Samuel H. Peppiatt .1339% Anita Rambo Dunlap .0223% Kenneth N. Dunlap .0223% Joseph Schuchardt III .0446%	Great Western Drilling Company 100%
45	T15S-R35E Sec. 17: W/2SE/4	6.6667	Conrad M. Gathings HBP	3/16	Great Western Drilling Company	1.2500 OKRI Raymond L. Noble .4762% Llewellyn B. Culbert .1190% Gerald V. Mendenhall .2083% Grant R. Evans .1117% Donald R. McClung .1117% Samuel H. Peppiatt .1339% Anita Rambo Dunlap .0223% Kenneth N. Dunlap .0223% Joseph Schuchardt III .0446%	Great Western Drilling Company 100%

TRACT NO.	DESCRIPTION	ACRES	BASIC		ROYALTY	LESSEE OF RECORD	OVERRIDE OR PRO-	
			LEASE NO. & EXP. DATE				DUCTION PAYMENT AND PERCENTAGE	WORKING INTEREST OWNER - PERCENTAGE
46	T15S-R35E Sec. 17: W/2SE/4	16.6666	Mary Scott Gould, by her Attorney-in- Fact, Ralph B. Shank HBP		1/6	Great Western Drilling Company	3.3333% ORRI Raymond L. Noble 1.2697% Llewellyn B. Culbert .3174% Gerald V. Mendenhall .5554% Grant R. Evans .2977% Donald R. McClung .2977% Samuel H. Peppiatt .3571% Anita Rambo Dunlap .0595% Kenneth N. Dunlap .0595% Joseph Schuchardt III .1190%	Great Western Drilling Company 100%
47	T15S-R35E Sec. 17: W/2SE/4	6.6667	H.D. White HBP		3/16	Great Western Drilling Company	1.2500 ORRI Raymond L. Noble .4762% Llewellyn B. Culbert .1190% Gerald V. Mendenhall .2083% Grant R. Evans .1117% Donald R. McClung .1117% Samuel H. Peppiatt .1339% Anita Rambo Dunlap .0223% Kenneth N. Dunlap .0223% Joseph Schuchardt III .0446%	Great Western Drilling Company 100%

TRACT NO.	DESCRIPTION	ACRES	BASIC		LESSEE OF RECORD	OVERRIDE OR PRO-	
			LEASE NO. & EXP. DATE	ROYALTY		DUCTION PAYMENT AND PERCENTAGE	WORKING INTEREST OWNER - PERCENTAGE
48	T15S-R35E Sec. 17: W/2SE/4	3.3334	Elva Moad HBP	3/16	Great Western Drilling Company	1.2500% ORRI Raymond L. Noble .4762% Llewellyn B. Culbert .1190% Gerald V. Mendenhall .2083%	Great Western Drilling Company 100%
49	T15S-R35E Sec. 17: W/2SE/4	1.6666	Harry H. Jung and his wife, Virginia M. Jung HBP	3/16	Great Western Drilling Company	1.2500% ORRI Raymond L. Noble .4762% Llewellyn B. Culbert .1190% Gerald V. Mendenhall .2083% Grant R. Evans .1117% Donald R. McClung .1117% Samuel H. Peppiatt .1339% Anita Rambo Dunlap .0223% Kenneth N. Dunlap .0223% Joseph Schuchardt III .0446%	Great Western Drilling Company 100%



6/1/86

TRACT NO.	DESCRIPTION	ACRES	BASIC		LESSEE OF RECORD	OVERRIDE OR PRO- DUCTION PAYMENT AND PERCENTAGE		WORKING INTEREST OWNER - PERCENTAGE	
			LEASE NO. & EXP. DATE	ROYALTY					
52	T15S-R35E Sec. 17: W/2SE/4	6.6667	Mary M. Stokes 3/16 and her husband Jerry F. Stokes HBP		Great Western Drilling Company	1.2500% ORRI Raymond L. Noble .4762% Llewellyn B. Culbert .1190% Gerald V. Mendenhall .2083% Grant R. Evans .1117% Donald R. McClung .1117% Samuel H. Peppiatt .1339% Anita Rambo Dunlap .0223% Kenneth N. Dunlap .0223% Joseph Schuchardt III .0446%		Great Western Drilling Company 100%	
53	T15S-R35E Sec. 17: NE/4	3.75	James Reed McCrory Unleased						
54	T15S-R35E Sec. 17: NE/4	3.75	LIBERTY NATIONAL BANK, a New Mexico Corporation, as Trustee for the W.T. Reed Trust Unleased						
55	T15S-R35E Sec. 17: NE/4	10.00	Home Stake Royalty Corporation Unleased						



TRACT NO.	DESCRIPTION	ACRES	BASIC		ROYALTY	LESSEE OF RECORD	OVERRIDE OR PRO-	
			LEASE NO. & EXP. DATE	Baruch-Foster Corporation Unleased			DUCTION PAYMENT AND PERCENTAGE	WORKING INTEREST OWNER - PERCENTAGE
56	T15S-R35E Sec. 17: NE/4	5.00						
<u>Total: 320.00 Acres of Fee Lands</u>								
<u>Recapitulation</u>								
							3040.00 Acres State Lands	90.47619%
							320.00 Acres Fee Lands	9.52381%
							3360.00 Acres Total	100.000000%



State of New Mexico



JIM BACA  
COMMISSIONER



Commissioner of Public Lands

June 12, 1986

Yates Petroleum Corporation  
ATTN: Mr. Jim Ball  
207 South Fourth Street  
Artesia, New Mexico 88210

P.O. BOX 1148 SANTA FE, N.M. 87504-1148	
BEFORE EXAMINER STOGNER	
Oil Conservation Division	
<u>YATES</u> Exhibit No. <u>3</u>	
Case No. <u>8925</u>	

Re: Proposed Sandsage State Unit  
Lea County, New Mexico

Gentlemen:

This office has reviewed the unexecuted copy of unit agreement for the proposed Sandsage State Unit, Lea County, New Mexico. This agreement meets the general requirements of the Commissioner of Public Lands and has this date granted you preliminary approval as to form and content.

Preliminary approval shall not be construed to mean final approval of this agreement in any way and will not extend any short term leases, until final approval and an effective date have been given. Also, any well commenced prior to the effective date of this agreement which penetrates its objective horizon prior to said effective date shall not be construed as the initial test well.

When submitting your agreement for final approval please submit the following:

1. Application for formal approval by the Commissioner setting forth the tracts that have been committed and the tracts that have not been committed.
2. All ratifications from the lessees of Record and Working Interest Owners. All signatures should be acknowledged by a notary and one set must contain original signatures.
3. Order of the New Mexico Oil Conservation Division. Our approval will be conditioned upon subsequent favorable approval by the New Mexico Oil Conservation Division.
4. Geological report and engineering data.
5. The filing fee for a unit agreement is thirty dollars per

Yates Petroleum Corporation  
June 12, 1986  
Page 2

section or partial thereof. Please submit a filing fee in the amount of \$210.00.

This office is also in receipt of your letter of June 10, 1986, together with some replacement pages which corrected an error in the description of tract No. 5 and an error in the state lease number of tract No. 12. These replacement pages have been accepted and filed in our unit files.

Our preliminary approval is also contingent upon you submitting the geological information as outlined in your letter of June 10, 1986.

If we may be of further help please do not hesitate to call on us.

Very truly yours,

JIM BACA  
COMMISSIONER OF PUBLIC LANDS

BY: 

FLOYD O. PRANDO, Director  
Oil and Gas Division  
(505) 827-5744

JB/FOP/pm

CAMPBELL & BLACK, P.A.

LAWYERS

JACK M. CAMPBELL  
BRUCE D. BLACK  
MICHAEL B. CAMPBELL  
WILLIAM F. CARR  
BRADFORD C. BERGE  
J. SCOTT HALL  
PETER N. IVES  
JOHN H. BEMIS

GUADALUPE PLACE  
SUITE 1-110 NORTH GUADALUPE  
POST OFFICE BOX 2208  
SANTA FE, NEW MEXICO 87504-2208  
TELEPHONE: (505) 988-4421  
TELECOPIER: (505) 983-6043

June 3, 1986

CERTIFIED MAIL  
RETURN RECEIPT REQUESTED

Mr. James Reed McCrory  
Post Office Box 25764  
Albuquerque, New Mexico 87125

BEFORE EXAMINER STOGNER
Oil Conservation Division
<del>Yates</del> Exhibit No. <u>4</u>
Case No. <u>8925</u>


Re: Application of Yates Petroleum Corporation for  
Approval of a Unit Agreement, Lea County, New Mexico.

Dear Mr. McCrory:

This letter is to advise you of the application of Yates Petroleum Corporation for approval of the Sandsage State Unit by the New Mexico Oil Conservation. In this case, Yates Petroleum Corporation is seeking the approval of a unit area for all formations encompassing 3,360.00 acres, more or less, of state and fee lands underlying all of Sections 9, 16 and 21; the E/2 of Section 8; the E/2 of Section 17; the E/2, SW/4 of Section 20; and the N/2 of Section 29, all in Township 15 South, Range 35 East, N.M.P.M., Lea County, New Mexico.

This application has been set for hearing before the Oil Conservation Division on June 25, 1986. You are not required to attend this hearing, but as an interest owner in this area you may appear and present testimony. Failure to appear at that time and become a party of record will preclude you from challenging the matter at a later date.

Very truly yours,

  
William F. Carr

WFC/cv

P 456 339 068

RECEIPT FOR CERTIFIED MAIL

INSURANCE COVERAGE PROVIDED—  
NOT FOR INTERNATIONAL MAIL

(See Reverse)

Sent to  
James Reed McCrory  
Street and No.  
P.O. Box 25764  
City, State and ZIP Code  
ALBUQUERQUE, NM 87125

Certified Fee

Special Delivery Fee

Restricted Delivery Fee

Insurance (if checked, show amount and date delivered)

For Receipt Showing to whom

For Receipt Showing to whom

TOTAL Postage and Fees

Postmark or Date

6-3-86 CV

PS Form 3811, July 1983 447-845

● SENDER: Complete items 1, 2, 3 and 4.

Put your address in the "RETURN TO" space on the reverse side. Failure to do this will prevent this card from being returned to you. The return receipt fee will provide you the name of the person delivered to and the date of delivery. For additional fees the following services are available. Consult postmaster for fees and check box(es) for service(s) requested.

1. ☐ Show to whom, date and address of delivery.
2. ☐ Restricted Delivery.

3. Article Addressed to:

James Reed McCrory  
P.O. Box 25764  
Albuquerque, N.M.

4. Type of Service:

- ☒ Registered ☐ Insured  
☒ Certified ☐ COD  
☐ Express Mail

Article Number

P 456 339 068

Always obtain signature of addressee or agent and  
**DATE DELIVERED.**

5. Signature — Addressee

X [Signature]

6. Signature — Agent

X

7. Date of Delivery

8. Addressee's Address (ONLY if requested and fee paid)

DOMESTIC RETURN RECEIPT

CAMPBELL & BLACK, P.A.

LAWYERS

JACK M. CAMPBELL  
BRUCE D. BLACK  
MICHAEL B. CAMPBELL  
WILLIAM F. CARR  
BRADFORD C. SERGE  
J. SCOTT HALL  
PETER N. IVES  
JOHN H. BEVIS

GUADALUPE PLACE  
SUITE 1010 NORTH GUADALUPE  
POST OFFICE BOX 2208  
SANTA FE, NEW MEXICO 87504-2208  
TELEPHONE: (505) 988-4421  
TELECOPIER: (505) 983-6043

June 3, 1986

CERTIFIED MAIL  
RETURN RECEIPT REQUESTED

W. F. Hanagan Estate  
c/o Hugh Hanagan  
Post Office Box 329  
Roswell, New Mexico 88201


Re: Application of Yates Petroleum Corporation for  
Approval of a Unit Agreement, Lea County, New Mexico.

Dear Mr. Hanagan:

This letter is to advise you of the application of Yates Petroleum Corporation for approval of the Sandsage State Unit by the New Mexico Oil Conservation. In this case, Yates Petroleum Corporation is seeking the approval of a unit area for all formations encompassing 3,360.00 acres, more or less, of state and fee lands underlying all of Sections 9, 16 and 21; the E/2 of Section 8; the E/2 of Section 17; the E/2, SW/4 of Section 20; and the N/2 of Section 29, all in Township 15 South, Range 35 East, N.M.P.M., Lea County, New Mexico.

This application has been set for hearing before the Oil Conservation Division on June 25, 1986. You are not required to attend this hearing, but as an interest owner in this area you may appear and present testimony. Failure to appear at that time and become a party of record will preclude you from challenging the matter at a later date.

Very truly yours,

  
William F. Carr

AFC/cv

P 456 339 069  
 RECEIPT FOR CERTIFIED MAIL

NO INSURANCE COVERAGE PROVIDED—  
 NOT FOR INTERNATIONAL MAIL

(See Reverse)

Sent to	
W. F. HANAGAN ESTATE	
P. O. Box 329	
Roswell, N.M. 88201	
Certified Fee	
Restricted Delivery Fee	
Registered Delivery Fee	
Insurance Fee	
Postage and Fees	
TOTAL Postage and Fees	
Postmark or Date	6-3-86 CV

PS Form 3811, July 1983 447-845

<p><b>SENDER: Complete items 1, 2, 3 and 4.</b></p> <p>Put your address in the "RETURN TO" space on the reverse side. Failure to do this will prevent this card from being returned to you. <u>The return receipt fee will provide you the name of the person delivered to and the date of delivery.</u> For additional fees the following services are available. Consult postmaster for fees and check box(es) for service(s) requested.</p>	
<p>1. <input type="checkbox"/> Show to whom, date and address of delivery.</p> <p>2. <input type="checkbox"/> Restricted Delivery.</p>	
<p>3. Article Addressed to:</p> <p>W. F. Hanagan Estate          c/o Hugh Hanagan          P.O. Box 329          Roswell, N.M. 88201</p>	
<p>4. Type of Service:</p> <p><input type="checkbox"/> Registered <input type="checkbox"/> Insured  <input checked="" type="checkbox"/> Certified <input type="checkbox"/> COD  <input type="checkbox"/> Express Mail</p>	<p>Article Number</p> <p>P456339069</p>
<p>Always obtain signature of addressee or agent and <b>DATE DELIVERED.</b></p>	
<p>5. Signature - Addressee</p> <p>X <i>W. F. Hanagan</i></p>	
<p>6. Signature - Agent</p> <p>X</p>	
<p>7. Date of Delivery</p> <p><i>6-5-86</i></p>	
<p>8. Addressee's Address (ONLY if requested and fee paid)</p>	

DOMESTIC RETURN RECEIPT

CAMPBELL & BLACK, P.A.

LAWYERS

LACK M. CAMPBELL  
BRUCE D. BLACK  
MICHAEL E. CAMPBELL  
WILLIAM F. CARR  
BRADFORD C. BERGE  
J. SCOTT HALL  
PETER N. IVES  
JOHN H. BEMIS

GUADALUPE PLACE  
SUITE 1110 NORTH GUADALUPE  
POST OFFICE BOX 2208  
SANTA FE, NEW MEXICO 87504-2208  
TELEPHONE: (505) 988-4421  
TELECOPIER: (505) 983-6043

June 3, 1986

CERTIFIED MAIL  
RETURN RECEIPT REQUESTED

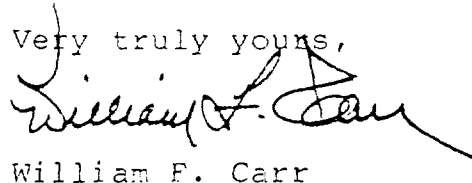
Kerr-McGee Corporation  
330 One Marienfeld Place  
Midland, Texas 79701  
ATTN: JOHN ALLOWAY

Re: Application of Yates Petroleum Corporation for  
Approval of a Unit Agreement, Lea County, New Mexico.

Dear Mr. Alloway:

This letter is to advise you of the application of Yates Petroleum Corporation for approval of the Sandsage State Unit by the New Mexico Oil Conservation. In this case, Yates Petroleum Corporation is seeking the approval of a unit area for all formations encompassing 3,360.00 acres, more or less, of state and fee lands underlying all of Sections 9, 16 and 21; the E/2 of Section 8; the E/2 of Section 17; the E/2, SW/4 of Section 20; and the N/2 of Section 29, all in Township 15 South, Range 35 East, N.M.P.M., Lea County, New Mexico.

This application has been set for hearing before the Oil Conservation Division on June 25, 1986. You are not required to attend this hearing, but as an interest owner in this area you may appear and present testimony. Failure to appear at that time and become a party of record will preclude you from challenging the matter at a later date.

Very truly yours,  
  
William F. Carr

WFC/cv

P 456 339 070

RECEIPT FOR CERTIFIED MAIL

NO INSURANCE COVERAGE PROVIDED  
FOR LOSS OR DAMAGE TO MAIL

ATTN: JOHN ALLOWAY

KERR-MCGEE CORP.  
330 ONE MARIENFELD PL.  
MIDLAND, TX 79701

Certified Fee

Restricted Delivery Fee

Postage and Fees

Total Amount Due

6-3-86 CW

PS Form 3811, July 1983 447-845

SENDER: Complete items 1, 2, 3 and 4.

Put your address in the "RETURN TO" space on the reverse side. Failure to do this will prevent this card from being returned to you. The return receipt fee will provide you the name of the person delivered to and the date of delivery. For additional fees the following services are available. Consult postmaster for fees and check box(es) for service(s) requested.

1. ☐ Show to whom, date and address of delivery.
2. ☐ Restricted Delivery.

3. Article Addressed to:

Kerr-McGee Corp.  
330 One Marienfeld Place  
Midland, TX 79701  
Attn: John Alloway

4. Type of Service:

- |   |                                  |
|---|----------------------------------|
| <input type="checkbox"/> Registered           | <input type="checkbox"/> Insured |
| <input checked="" type="checkbox"/> Certified | <input type="checkbox"/> COD     |
| <input type="checkbox"/> Express Mail         |                                  |

Article Number

P456 339 070

Always obtain signature of addressee or agent and  
**DATE DELIVERED:**

5. Signature - Addressee

X *h*

6. Signature - Agent

X *Warlene Honey*

7. Date of Delivery

*6-6-86*

8. Addressee's Address (ONLY if requested and fee paid)

DOMESTIC RETURN RECEIPT



CAMPBELL & BLACK, P.A.

LAWYERS

JACK M. CAMPBELL  
BRUCE D. BLACK  
MICHAEL B. CAMPBELL  
WILLIAM F. CARR  
BRADFORD C. BERGE  
J. SCOTT HALL  
PETER N. IVES  
JOHN H. BEMIS

GUADALUPE PLACE  
SUITE 110 NORTH GUADALUPE  
POST OFFICE BOX 2208  
SANTA FE, NEW MEXICO 87504-2208  
TELEPHONE: (505) 988-4421  
TELECOPIER: (505) 983-6043

June 3, 1986

CERTIFIED MAIL  
RETURN RECEIPT REQUESTED

Phillips Petroleum Company.  
P. O. Box 1967  
Houston, Texas 77001  
ATTN: CLIFF OHR


Re: Application of Yates Petroleum Corporation for  
Approval of a Unit Agreement, Lea County, New Mexico.

Dear Mr. Ohr:

This letter is to advise you of the application of Yates Petroleum Corporation for approval of the Sandsage State Unit by the New Mexico Oil Conservation. In this case, Yates Petroleum Corporation is seeking the approval of a unit area for all formations encompassing 3,360.00 acres, more or less, of state and fee lands underlying all of Sections 9, 16 and 21; the E/2 of Section 8; the E/2 of Section 17; the E/2, SW/4 of Section 20; and the N/2 of Section 29, all in Township 15 South, Range 35 East, N.M.P.M., Lea County, New Mexico.

This application has been set for hearing before the Oil Conservation Division on June 25, 1986. You are not required to attend this hearing, but as an interest owner in this area you may appear and present testimony. Failure to appear at that time and become a party of record will preclude you from challenging the matter at a later date.

Very truly yours,

  
William F. Carr

WFC/cv

P 456 339 071

RECEIPT FOR CERTIFIED MAIL

NO INSURANCE COVERAGE PROVIDED -  
NOT FOR INTERNATIONAL MAIL

ATTN: Cliff Ohr

Sent to	Phillips Petroleum Co.
Postage and Fees	P.O. Box 1967
City and State	Houston, TX 77001
Certified Fee	
Restricted Delivery Fee	
Registered Mail Fee	
Insured Mail Fee	
Express Mail Fee	
Signature Required Fee	
Signature Required Fee	
Signature Required Fee	
TOTAL Postage and Fees	
Postmark or Date	

6-3-86 CW

PS Form 3811, July 1983 447-845

<p><b>SENDER: Complete items 1, 2, 3 and 4.</b></p> <p>Put your address in the "RETURN TO" space on the reverse side. Failure to do this will prevent this card from being returned to you. <u>The return receipt fee will provide you the name of the person delivered to and the date of delivery.</u> For additional fees the following services are available. Consult postmaster for fees and check box(es) for service(s) requested.</p>	
<p>1. <input type="checkbox"/> Show to whom, date and address of delivery.</p> <p>2. <input type="checkbox"/> Restricted Delivery.</p>	
<p>3. Article Addressed to:</p> <p>Phillips Petroleum Co. P.O. Box 1967 Houston, TX 77001 Attn: Cliff Ohr</p>	
<p>4. Type of Service:</p> <p><input type="checkbox"/> Registered <input type="checkbox"/> Insured  <input checked="" type="checkbox"/> Certified <input type="checkbox"/> COD  <input type="checkbox"/> Express Mail</p>	<p>Article Number</p> <p>P 456 339 071</p>
<p>Always obtain signature of addressee or agent and <b>DATE DELIVERED.</b></p>	
<p>5. Signature - Addressee</p> <p>X</p>	
<p>6. Signature - Agent</p> <p>X</p>	
<p>7. Date of Delivery</p> <p>JUN 9 1986</p>	
<p>8. Addressee's Address (ONLY if requested and fee paid)</p>	

DOMESTIC RETURN RECEIPT

CAMPBELL & BLACK, P.A.

LAWYERS

JACK M. CAMPBELL  
BRUCE D. BLACK  
MICHAEL B. CAMPBELL  
WILLIAM F. CARR  
BRADFORD C. BERGE  
J. SCOTT HALL  
PETER N. IVES  
JOHN H. BEMIS

GUADALUPE PLACE  
SUITE 1110 NORTH GUADALUPE  
POST OFFICE BOX 2208  
SANTA FE, NEW MEXICO 87504-2208  
TELEPHONE (505) 988-4421  
TELECOPIER (505) 983-6043

June 3, 1986

CERTIFIED MAIL  
RETURN RECEIPT REQUESTED

Baruch-Foster Corporation  
1160 One Energy Square  
4925 Greenville Avenue  
Dallas, Texas 75206  
ATTN: CLAIRE GADDIS

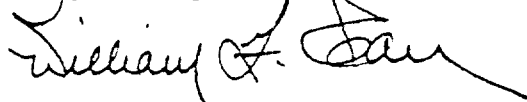
Re: Application of Yates Petroleum Corporation for  
Approval of a Unit Agreement, Lea County, New Mexico.

Dear Ms. Gaddis:

This letter is to advise you of the application of Yates Petroleum Corporation for approval of the Sandsage State Unit by the New Mexico Oil Conservation. In this case, Yates Petroleum Corporation is seeking the approval of a unit area for all formations encompassing 3,360.00 acres, more or less, of state and fee lands underlying all of Sections 9, 16 and 21; the E/2 of Section 8; the E/2 of Section 17; the E/2, SW/4 of Section 20; and the N/2 of Section 29, all in Township 15 South, Range 35 East, N.M.P.M., Lea County, New Mexico.

This application has been set for hearing before the Oil Conservation Division on June 25, 1986. You are not required to attend this hearing, but as an interest owner in this area you may appear and present testimony. Failure to appear at that time and become a party of record will preclude you from challenging the matter at a later date.

Very truly yours,

  
William F. Carr

WFC/cv

P 456 339 072

RECEIPT FOR CERTIFIED MAIL

NO INSURANCE COVERAGE AND NOT FOR INTERNATIONAL MAIL

ATTN: Claire Gaddis

SENT TO

BARUCH-FOSTER CORP.

Street and No.

1160 One Energy Sq.

4925 Greenville

Ave.

DALLAS, TX 75206

City and State

Postmark or Date

Special Delivery Fee

Registered Delivery Fee

Return Receipt Showing  
this Certified Mail Delivered  
to Addressee

Date and Address of Return

POSTAL RECEIPT ONLY

Postmark or Date

6-3-86 CW

PS Form 3811, July 1983 447-845

SENDER: Complete items 1, 2, 3 and 4.

Put your address in the "RETURN TO" space on the reverse side. Failure to do this will prevent this card from being returned to you. The return receipt fee will provide you the name of the person delivered to and the date of delivery. For additional fees the following services are available. Consult postmaster for fees and check box(es) for service(s) requested.

1. ☐ Show to whom, date and address of delivery.
2. ☐ Restricted Delivery.

3. Article Addressed to:

Baruch-Foster Corp.  
1160 One Energy Square  
4925 Greenville Avenue  
Dallas, Texas 75206

4. Type of Service:

- |   |                                  |
|---|----------------------------------|
| <input type="checkbox"/> Registered           | <input type="checkbox"/> Insured |
| <input checked="" type="checkbox"/> Certified | <input type="checkbox"/> COD     |
| <input type="checkbox"/> Express Mail         |                                  |

Article Number

P456 339 072

Always obtain signature of addressee or agent and  
DATE DELIVERED.

5. Signature - Addressee

X

6. Signature - Agent

X

7. Date of Delivery

6-3-86

8. Addressee's Address (ONLY if requested and fee paid)

DOMESTIC RETURN RECEIPT

CAMPBELL & BLACK, P.A.

LAWYERS

JACK M. CAMPBELL  
BRUCE D. BLACK  
MICHAEL B. CAMPBELL  
WILLIAM F. CARR  
BRADFORD C. BERGE  
J. SCOTT HALL  
PETER N. IVES  
JOHN H. BENIS

GUADALUPE PLACE  
SUITE 1110 NORTH GUADALUPE  
POST OFFICE BOX 2208  
SANTA FE, NEW MEXICO 87504-2208  
TELEPHONE: (505) 988-4421  
TELECOPIER: (505) 983-6043

June 3, 1986

CERTIFIED MAIL  
RETURN RECEIPT REQUESTED

John H. Hendrix  
525 Midland Tower  
Midland, Texas 79701

Re: Application of Yates Petroleum Corporation for  
Approval of a Unit Agreement, Lea County, New Mexico.

Dear Mr. Hendrix:

This letter is to advise you of the application of Yates Petroleum Corporation for approval of the Sandsage State Unit by the New Mexico Oil Conservation. In this case, Yates Petroleum Corporation is seeking the approval of a unit area for all formations encompassing 3,360.00 acres, more or less, of state and fee lands underlying all of Sections 9, 16 and 21; the E/2 of Section 8; the E/2 of Section 17; the E/2, SW/4 of Section 20; and the N/2 of Section 29, all in Township 15 South, Range 35 East, N.M.P.M., Lea County, New Mexico.

This application has been set for hearing before the Oil Conservation Division on June 25, 1986. You are not required to attend this hearing, but as an interest owner in this area you may appear and present testimony. Failure to appear at that time and become a party of record will preclude you from challenging the matter at a later date.

Very truly yours,

  
William F. Carr

WFC/cv

P 456 339 073

RECEIPT FOR CERTIFIED MAIL

NO GUARANTEE OF DELIVERY PROVIDED--  
NOT FOR INTERNATIONAL MAIL

(See Reverse)

Sent to	
JOHN H. Hendrix	
525 Midland Tower	
Midland, TX 79701	
Certified Fee	
Special Delivery Fee	
Restricted Delivery Fee	
Postage	
Postmark	
Postage and Fees	
Date of Delivery	

6-3-86 CW

PS Form 3811, July 1983 447-845

<p><b>SENDER: Complete items 1, 2, 3 and 4.</b></p> <p>Put your address in the "RETURN TO" space on the reverse side. Failure to do this will prevent this card from being returned to you. <u>The return receipt fee will provide you the name of the person delivered to and the date of delivery.</u> For additional fees the following services are available. Consult postmaster for fees and check box(es) for service(s) requested.</p>	
<p>1. <input type="checkbox"/> Show to whom, date and address of delivery.</p> <p>2. <input type="checkbox"/> Restricted Delivery.</p>	
<p>3. Article Addressed to:</p> <p>John H. Hendrix 525 Midland Tower Midland, TX 79701</p>	
<p>4. Type of Service:</p> <p><input checked="" type="checkbox"/> Registered <input type="checkbox"/> Insured  <input checked="" type="checkbox"/> Certified <input type="checkbox"/> COD  <input type="checkbox"/> Express Mail</p>	<p>Article Number</p> <p>P456339073</p>
<p>Always obtain signature of addressee or agent and <b>DATE DELIVERED.</b></p>	
<p>5. Signature - Addressee</p> <p>X <i>John H. Hendrix</i></p>	
<p>6. Signature - Agent</p> <p>X <i>[Signature]</i></p>	
<p>7. Date of Delivery</p> <p><i>6/3/86</i></p>	
<p>8. Addressee's Address (ONLY if requested and fee paid)</p>	

DOMESTIC RETURN RECEIPT

CAMPBELL & BLACK, P.A.

LAWYERS

JACK M. CAMPBELL  
BRUCE D. BLACK  
MICHAEL B. CAMPBELL  
WILLIAM F. CARR  
BRADFORD C. BERGE  
J. SCOTT HALL  
PETER N. IVES  
JOHN H. BEEMIS

GUADALUPE PLACE  
SUITE 1 - 110 NORTH GUADALUPE  
POST OFFICE BOX 2208  
SANTA FE, NEW MEXICO 87504-2208  
TELEPHONE (505) 988-4421  
TELECOPIER (505) 983-6043

June 3, 1986

CERTIFIED MAIL  
RETURN RECEIPT REQUESTED

Estoril Producing Corporation  
Suite 1600, Independence Plaza  
Midland, Texas 79701


Re: Application of Yates Petroleum Corporation for  
Approval of a Unit Agreement, Lea County, New Mexico.

Dear Sirs:

This letter is to advise you of the application of Yates Petroleum Corporation for approval of the Sandsage State Unit by the New Mexico Oil Conservation. In this case, Yates Petroleum Corporation is seeking the approval of a unit area for all formations encompassing 3,360.00 acres, more or less, of state and fee lands underlying all of Sections 9, 16 and 21; the E/2 of Section 8; the E/2 of Section 17; the E/2, SW/4 of Section 20; and the N/2 of Section 29, all in Township 15 South, Range 35 East, N.M.P.M., Lea County, New Mexico.

This application has been set for hearing before the Oil Conservation Division on June 25, 1986. You are not required to attend this hearing, but as an interest owner in this area you may appear and present testimony. Failure to appear at that time and become a party of record will preclude you from challenging the matter at a later date.

Very truly yours,

  
William F. Carr

WFC/cv

P 456 339 074

RECEIPT FOR CERTIFIED MAIL

INSURANCE COVERAGE PROVIDED -  
NOT FOR INTERNATIONAL MAIL

(See Reverse)

Sent to	
Estorik Producing Corp.	
Suite 1600, Independence Plaza	
Midland, TX 79701	
Special Delivery Fee	
Return Receipt Showing	
Date and Address of Delivery	
Postmark on Date	
10-3-86 cv	

PS Form 3811, July 1983 447-845

<p><b>SENDER: Complete items 1, 2, 3 and 4.</b></p> <p>Put your address in the "RETURN TO" space on the reverse side. Failure to do this will prevent this card from being returned to you. <u>The return receipt fee will provide you the name of the person delivered to and the date of delivery.</u> For additional fees the following services are available. Consult postmaster for fees and check box(es) for service(s) requested.</p>	
<p>1. <input type="checkbox"/> Show to whom, date and address of delivery.</p> <p>2. <input type="checkbox"/> Restricted Delivery.</p>	
<p>3. Article Addressed to:</p> <p>Estorik Producing Corp. Suite 1600 Independence Plaza Midland, TX 79701</p>	
<p>4. Type of Service:</p> <p><input type="checkbox"/> Registered <input type="checkbox"/> Insured  <input checked="" type="checkbox"/> Certified <input type="checkbox"/> COD  <input type="checkbox"/> Express Mail</p>	<p>Article Number</p> <p>P456 339 074</p>
<p>Always obtain signature of addressee or agent and <b>DATE DELIVERED.</b></p>	
<p>5. Signature - Addressee</p> <p>X</p>	
<p>6. Signature - Agent</p> <p>X Lucia Penfro</p>	
<p>7. Date of Delivery</p>	
<p>8. Addressee's Address (ONLY if requested and fee paid)</p>	

DOMESTIC RETURN RECEIPT



CAMPBELL & BLACK, P.A.

LAWYERS

JACK M. CAMPBELL  
BRUCE D. BLACK  
MICHAEL B. CAMPBELL  
WILLIAM F. CARR  
BRADFORD C. BERGE  
J. SCOTT HALL  
PETER N. IVES  
JOHN H. BEMIS

GUADALUPE PLACE  
SUITE 110 NORTH GUADALUPE  
POST OFFICE BOX 2208  
SANTA FE, NEW MEXICO 87504-2208  
TELEPHONE: (505) 986-4421  
TELECOPIER: (505) 983-6043

June 3, 1986

CERTIFIED MAIL  
RETURN RECEIPT REQUESTED

Earnest Angelo, Jr.  
410 North Main  
Midland, Texas 79701

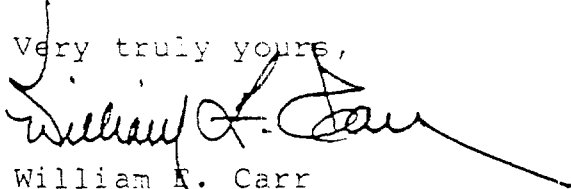
Re: Application of Yates Petroleum Corporation for  
Approval of a Unit Agreement, Lea County, New Mexico.

Dear Mr. Angelo:

This letter is to advise you of the application of Yates Petroleum Corporation for approval of the Sandsage State Unit by the New Mexico Oil Conservation. In this case, Yates Petroleum Corporation is seeking the approval of a unit area for all formations encompassing 3,360.00 acres, more or less, of state and fee lands underlying all of Sections 9, 16 and 21; the E/2 of Section 8; the E/2 of Section 17; the E/2, SW/4 of Section 20; and the N/2 of Section 29, all in Township 15 South, Range 35 East, N.M.P.M., Lea County, New Mexico.

This application has been set for hearing before the Oil Conservation Division on June 25, 1986. You are not required to attend this hearing, but as an interest owner in this area you may appear and present testimony. Failure to appear at that time and become a party of record will preclude you from challenging the matter at a later date.

Very truly yours,

  
William F. Carr

WFC/cv

P 456 364 546

RECEIPT FOR CERTIFIED MAIL

POSTAGE WILL BE PAID BY ADDRESSEE  
FIRST CLASS PERMIT NO. 1000 MIDLAND, TX

(See Reverse)

TO: Ernest Angelo, Jr.  
410 NORTH MAIN  
MIDLAND, TX 79701

Postage 1.00  
Certified Fee 0.00

Amount Due 1.00  
Date 6-3-86  
Signature W

6-3-86 W

PS Form 3811, July 1983 447-845

<p><b>SENDER: Complete items 1, 2, 3 and 4.</b></p> <p>Put your address in the "RETURN TO" space on the reverse side. Failure to do this will prevent this card from being returned to you. <u>The return receipt fee will provide you the name of the person delivered to and the date of delivery.</u> For additional fees the following services are available. Consult postmaster for fees and check box(es) for service(s) requested.</p>	
<p>1. <input type="checkbox"/> Show to whom, date and address of delivery.</p> <p>2. <input type="checkbox"/> Restricted Delivery.</p>	
<p>3. Article Addressed to: <u>Ernest Angelo, Jr.</u> <u>410 North Main</u> <u>Midland, TX 79701</u></p>	
<p>4. Type of Service:</p> <p><input type="checkbox"/> Registered <input type="checkbox"/> Insured  <input checked="" type="checkbox"/> Certified <input type="checkbox"/> COD  <input type="checkbox"/> Express Mail</p>	<p>Article Number <u>P456 364 546</u></p>
<p>Always obtain signature of addressee or agent and <b>DATE DELIVERED.</b></p>	
<p>5. Signature - Addressee <u>X</u></p>	
<p>6. Signature - Agent <u>X [Signature]</u></p>	
<p>7. Date of Delivery <u>6/3/86</u></p>	
<p>8. Addressee's Address (ONLY if requested and fee paid)</p>	

DOMESTIC RETURN RECEIPT

CAMPBELL & BLACK, P.A.

LAWYERS

JACK M. CAMPBELL  
BRUCE D. BLACK  
MICHAEL B. CAMPBELL  
WILLIAM F. CARR  
BRADFORD C. BERGE  
J. SCOTT HALL  
PETER N. IVES  
JOHN H. BEMIS

GUADALUPE PLACE  
SUITE 110 NORTH GUADALUPE  
POST OFFICE BOX 2208  
SANTA FE, NEW MEXICO 87504-2208  
TELEPHONE: (505) 968-4421  
TELECOPIER: (505) 963-6043

June 3, 1986

CERTIFIED MAIL  
RETURN RECEIPT REQUESTED

Jack Markham  
Suite 1212, 1500 Broadway  
Lubbock, Texas 79401

Re: Application of Yates Petroleum Corporation for  
Approval of a Unit Agreement, Lea County, New Mexico.

Dear Mr. Markham:

This letter is to advise you of the application of Yates Petroleum Corporation for approval of the Sandsage State Unit by the New Mexico Oil Conservation. In this case, Yates Petroleum Corporation is seeking the approval of a unit area for all formations encompassing 3,360.00 acres, more or less, of state and fee lands underlying all of Sections 9, 16 and 21; the E/2 of Section 8; the E/2 of Section 17; the E/2, SW/4 of Section 20; and the N/2 of Section 29, all in Township 15 South, Range 35 East, N.M.F.M., Lea County, New Mexico.

This application has been set for hearing before the Oil Conservation Division on June 25, 1986. You are not required to attend this hearing, but as an interest owner in this area you may appear and present testimony. Failure to appear at that time and become a party of record will preclude you from challenging the matter at a later date.

Very truly yours

  
William F. Carr

WFC/cv

P 456 364 547

PS Form 3811, July 1983 447-845

POSTAGE WILL BE PAID BY ADDRESSEE  
NO POSTAGE NECESSARY IF MAILED IN THE UNITED STATES

TO  
**JACK MARKHAM**  
 Street and No.  
**Suite 1212, 1500 Broadway**  
**Hubbock, TX 79401**

Business Delivery

Postage and Delivery Paid

Postage and Delivery Paid

Postage and Delivery Paid

Postage and Delivery Paid

Postage and Delivery Paid

6-3-86 W

PS Form 3811, July 1983 447-845

<p><b>SENDER: Complete items 1, 2, 3 and 4.</b></p> <p>Put your address in the "RETURN TO" space on the reverse side. Failure to do this will prevent this card from being returned to you. <u>The return receipt fee will provide you the name of the person delivered to and the date of delivery.</u> For additional fees the following services are available. Consult postmaster for fees and check box(es) for service(s) requested.</p>	
<p>1. <input type="checkbox"/> Show to whom, date and address of delivery.</p> <p>2. <input type="checkbox"/> Restricted Delivery.</p>	
<p>3. Article Addressed to:</p> <p><b>Jack Markham -</b>  <b>Suite 1212</b>  <b>1500 Broadway</b>  <b>Hubbock, Texas 79401</b></p>	
<p>4. Type of Service:</p> <p><input checked="" type="checkbox"/> Registered <input type="checkbox"/> Insured  <input checked="" type="checkbox"/> Certified <input type="checkbox"/> COD  <input type="checkbox"/> Express Mail</p>	<p>Article Number</p> <p><b>P456364547</b></p>
<p>Always obtain signature of addressee or agent and DATE DELIVERED.</p>	
<p>5. Signature - Addressee</p> <p><b>[Signature]</b></p>	
<p>6. Signature - Agent</p> <p><b>[Signature]</b></p>	
<p>7. Date of Delivery</p> <p><b>6/7/86</b></p>	
<p>8. Addressee's Address (OPTIONAL) Requested by Addressee</p>	

DOMESTIC RETURN RECEIPT

CAMPBELL & BLACK, P.A.

LAWYERS

JACK M. CAMPBELL  
BRUCE D. BLACK  
MICHAEL B. CAMPBELL  
WILLIAM F. CARR  
BRADFORD C. BERGE  
J. SCOTT HALL  
PETER N. IVES  
JOHN H. BEMIS

GUADALUPE PLACE  
SUITE 1 - 110 NORTH GUADALUPE  
POST OFFICE BOX 2208  
SANTA FE, NEW MEXICO 87504-2208  
TELEPHONE: (505) 968-4421  
TELECOPIER: (505) 963-6043

June 3, 1986

CERTIFIED MAIL  
RETURN RECEIPT REQUESTED

DCM Oil and Gas Corporation  
P. O. Box 1715  
Midland, Texas 79702


Re: Application of Yates Petroleum Corporation for  
Approval of a Unit Agreement, Lea County, New Mexico.

Dear Sirs:

This letter is to advise you of the application of Yates Petroleum Corporation for approval of the Sandsage State Unit by the New Mexico Oil Conservation. In this case, Yates Petroleum Corporation is seeking the approval of a unit area for all formations encompassing 3,360.00 acres, more or less, of state and fee lands underlying all of Sections 9, 16 and 21; the E/2 of Section 8; the E/2 of Section 17; the E/2, SW/4 of Section 20; and the N/2 of Section 29, all in Township 15 South, Range 35 East, N.M.P.M., Lea County, New Mexico.

This application has been set for hearing before the Oil Conservation Division on June 25, 1986. You are not required to attend this hearing, but as an interest owner in this area you may appear and present testimony. Failure to appear at that time and become a party of record will preclude you from challenging the matter at a later date.

Very truly yours,



William F. Carr

WFC/cv

P 456 364 548

REGISTERED MAIL

POSTAGE WILL BE PAID BY ADDRESSEE  
FIRST CLASS PERMIT NO. 1000 MIDLAND, TX

Postmaster

Sent to

DCM Oil & Gas Corp.

P.O. Box 1715

Midland, TX 79702

Postage

Postmark

Postmark

Postmark

Postmark

Postmark

Postmark

Postmark

Postmark

6-3-86 W

PS Form 3811, July 1983 447-845

**SENDER: Complete items 1, 2, 3 and 4.**

Put your address in the "RETURN TO" space on the reverse side. Failure to do this will prevent this card from being returned to you. The return receipt fee will provide you the name of the person delivered to and the date of delivery. For additional fees the following services are available. Consult postmaster for fees and check box(es) for service(s) requested.

1. ☐ Show to whom, date and address of delivery.
2. ☐ Restricted Delivery.

**3. Article Addressed to:**

DCM Oil & Gas Corp.  
P.O. Box 1715  
Midland, TX 79702

**4. Type of Service:**

- |   |                                  |
|---|----------------------------------|
| <input type="checkbox"/> Registered           | <input type="checkbox"/> Insured |
| <input checked="" type="checkbox"/> Certified | <input type="checkbox"/> COD     |
| <input type="checkbox"/> Express Mail         |                                  |

**Article Number**

P456 364 548

Always obtain signature of addressee or agent and  
**DATE DELIVERED.** 10/6/86

**5. Signature - Addressee**

X

**6. Signature - Agent**

X

**7. Date of Delivery**

**8. Addressee's Address (ONLY if requested and fee paid)**

DOMESTIC RETURN RECEIPT

CAMPBELL & BLACK, P.A.  
LAWYERS

JACK M. CAMPBELL  
BRUCE D. BLACK  
MICHAEL B. CAMPBELL  
WILLIAM F. CARR  
BRADFORD C. BERGE  
J. SCOTT HALL  
PETER N. IVES  
JOHN H. BEMS

GUADALUPE PLACE  
SUITE 1110 NORTH GUADALUPE  
POST OFFICE BOX 2208  
SANTA FE, NEW MEXICO 87504-2208  
TELEPHONE: (505) 988-4421  
TELECOPIER: (505) 983-6043

June 3, 1986

CERTIFIED MAIL  
RETURN RECEIPT REQUESTED

Robert L. Monaghan  
c/o Cal-Mon Oil Company  
P. O. Box 2066  
Midland, Texas 79702

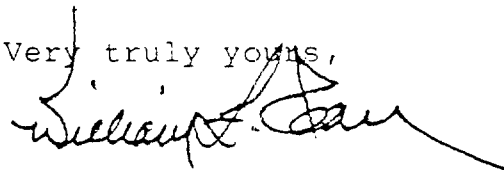
Re: Application of Yates Petroleum Corporation for  
Approval of a Unit Agreement, Lea County, New Mexico.

Dear Mr. Monaghan:

This letter is to advise you of the application of Yates Petroleum Corporation for approval of the Sandsage State Unit by the New Mexico Oil Conservation. In this case, Yates Petroleum Corporation is seeking the approval of a unit area for all formations encompassing 3,360.00 acres, more or less, of state and fee lands underlying all of Sections 9, 16 and 21; the E/2 of Section 8; the E/2 of Section 17; the E/2, SW/4 of Section 20; and the N/2 of Section 29, all in Township 15 South, Range 35 East, N.M.P.M., Lea County, New Mexico.

This application has been set for hearing before the Oil Conservation Division on June 25, 1986. You are not required to attend this hearing, but as an interest owner in this area you may appear and present testimony. Failure to appear at that time and become a party of record will preclude you from challenging the matter at a later date.

Very truly yours,



William F. Carr

AFC/cv

P 456 364 550

RECEIPT FOR CERTIFIED MAIL

NO INSURANCE COVERAGE PROVIDED  
EXCEPT FOR INTERNATIONAL MAIL

(See Reverse)

Sent to <b>Robert L. Monaghan</b> <b>C/o Cal-mon Oil Corp.</b> <b>P.O. Box 2064</b> <b>Midland, TX 79702</b>
Postage
Certified fee
Special Delivery fee
Registered Delivery fee
Insurance fee
Return Receipt fee (if any)
Date and Address of return
TOTAL Postage and fees
Postmark on Envelope

6-3-86

PS Form 3811, July 1983 447-845

<b>SENDER: Complete items 1, 2, 3 and 4.</b> Put your address in the "RETURN TO" space on the reverse side. Failure to do this will prevent this card from being returned to you. <u>The return receipt fee will provide you the name of the person delivered to and the date of delivery.</u> For additional fees the following services are available. Consult postmaster for fees and check box(es) for service(s) requested.	
1. <input type="checkbox"/> Show to whom, date and address of delivery. 2. <input type="checkbox"/> Restricted Delivery.	
3. Article Addressed to: <b>Robert L. Monaghan</b> <b>C/o Cal-mon Corp</b> <b>P.O. Box 2064</b> <b>Midland, TX 79702</b>	
4. Type of Service: <input type="checkbox"/> Registered <input checked="" type="checkbox"/> Certified <input type="checkbox"/> Express Mail	Article Number <b>P456 364 550</b> <input type="checkbox"/> Insured <input type="checkbox"/> COD
Always obtain signature of addressee or agent and <b>DATE DELIVERED. 6/6/86</b>	
5. Signature - Addressee <b>X Robert L. Monaghan</b>	
6. Signature - Agent <b>X</b>	
7. Date of Delivery <b>6/6/86</b>	
8. Addressee's Address (ONLY if requested and fee paid)	

DOMESTIC RETURN RECEIPT



CAMPBELL & BLACK, P.A.

LAWYERS

JACK M. CAMPBELL  
BRUCE D. BLACK  
MICHAEL B. CAMPBELL  
WILLIAM F. CARR  
BRADFORD C. BERGE  
J. SCOTT HALL  
PETER N. IVES  
JOHN H. BEMIS

GUADALUPE PLACE  
SUITE 1110 NORTH GUADALUPE  
POST OFFICE BOX 2206  
SANTA FE, NEW MEXICO 87504-2208  
TELEPHONE: (505) 986-4421  
TELECOPIER: (505) 983-6043

June 3, 1986

CERTIFIED MAIL  
RETURN RECEIPT REQUESTED

Joe N. Gifford  
210 North Big Spring  
Suite 200  
Midland, Texas 79701

Re: Application of Yates Petroleum Corporation for  
Approval of a Unit Agreement, Lea County, New Mexico.

Dear Mr. Gifford:

This letter is to advise you of the application of Yates Petroleum Corporation for approval of the Sandsage State Unit by the New Mexico Oil Conservation. In this case, Yates Petroleum Corporation is seeking the approval of a unit area for all formations encompassing 3,360.00 acres, more or less, of state and fee lands underlying all of Sections 9, 16 and 21; the E/2 of Section 8; the E/2 of Section 17; the E/2, SW/4 of Section 20; and the N/2 of Section 29, all in Township 15 South, Range 35 East, N.M.P.M., Lea County, New Mexico.

This application has been set for hearing before the Oil Conservation Division on June 25, 1986. You are not required to attend this hearing, but as an interest owner in this area you may appear and present testimony. Failure to appear at that time and become a party of record will preclude you from challenging the matter at a later date.

Very truly yours,



William F. Carr

WFC/cv

P 456 364 551

RECEIPT FOR CERTIFIED MAIL

NO INSURANCE COVERAGE PROVIDED—  
SEE POSTAL INSURANCE PLAN

See reverse

Sent to  
Joe N. Gifford  
210 N. Big Spring, Suite 200  
Midland, TX 79701

Postage

Delivery Fee

Extra Delivery Fee

Return Delivery Fee

Postage Receiver Showing

Signature and Date

Postmark or Date

Postmark or Date

Postmark or Date

Postmark or Date

Postmark or Date

Postmark or Date

Postmark or Date

Postmark or Date

Postmark or Date

Postmark or Date

Postmark or Date

Postmark or Date

Postmark or Date

Postmark or Date

Postmark or Date

Postmark or Date

Postmark or Date

Postmark or Date

Postmark or Date

Postmark or Date

Postmark or Date

Postmark or Date

Postmark or Date

Postmark or Date

Postmark or Date

Postmark or Date

Postmark or Date

Postmark or Date

Postmark or Date

Postmark or Date

Postmark or Date

Postmark or Date

Postmark or Date

Postmark or Date

Postmark or Date

Postmark or Date

Postmark or Date

Postmark or Date

Postmark or Date

6-2-86

PS Form 3811, July 1983 447-845

**SENDER: Complete items 1, 2, 3 and 4.**

Put your address in the "RETURN TO" space on the reverse side. Failure to do this will prevent this card from being returned to you. The return receipt fee will provide you the name of the person delivered to and the date of delivery. For additional fees the following services are available. Consult postmaster for fees and check box(es) for service(s) requested.

1. ☐ Show to whom, date and address of delivery.
2. ☐ Restricted Delivery.

**3. Article Addressed to:**

Joe N. Gifford  
210 N. Big Spring  
Suite 200  
Midland, TX 79701

**4. Type of Service:**

- ☐ Registered ☐ Insured  
☒ Certified ☐ COD  
☐ Express Mail

**Article Number**

P456 364 551

Always obtain signature of addressee or agent and  
**DATE DELIVERED.**

**5. Signature - Addressee**

X 

**6. Signature - Agent**

X

**7. Date of Delivery**

6-6-86 cmc

**8. Addressee's Address (ONLY if requested and fee paid)**

DOMESTIC RETURN RECEIPT

CAMPBELL & BLACK, P.A.

LAWYERS

JACK M. CAMPBELL  
BRUCE D. BLACK  
MICHAEL B. CAMPBELL  
WILLIAM F. CARR  
BRADFORD C. BERGE  
J. SCOTT HALL  
PETER N. IVES  
JOHN H. BENIS

GUADALUPE PLACE  
SUITE 1110 NORTH GUADALUPE  
POST OFFICE BOX 2208  
SANTA FE, NEW MEXICO 87504-2208  
TELEPHONE: (505) 986-4421  
TELECOPIER: (505) 983-6043

June 3, 1986

CERTIFIED MAIL  
RETURN RECEIPT REQUESTED

Bascom L. Mitchell  
105 Energy Square  
505 North Big Spring  
Midland, Texas 79701


Re: Application of Yates Petroleum Corporation for  
Approval of a Unit Agreement, Lea County, New Mexico.

Dear Mr. Mitchell:

This letter is to advise you of the application of Yates Petroleum Corporation for approval of the Sandsage State Unit by the New Mexico Oil Conservation. In this case, Yates Petroleum Corporation is seeking the approval of a unit area for all formations encompassing 3,360.00 acres, more or less, of state and fee lands underlying all of Sections 9, 16 and 21; the E/2 of Section 8; the E/2 of Section 17; the E/2, SW/4 of Section 20; and the N/2 of Section 29, all in Township 15 South, Range 35 East, N.M.P.M., Lea County, New Mexico.

This application has been set for hearing before the Oil Conservation Division on June 25, 1986. You are not required to attend this hearing, but as an interest owner in this area you may appear and present testimony. Failure to appear at that time and become a party of record will preclude you from challenging the matter at a later date.

Very truly yours,



William F. Carr

WFC/cv

P 456 364 552

REGISTERED MAIL

POSTAGE WILL BE PAID BY ADDRESSEE

Sent to  
Bascorn L. Mitchell  
105 Energy Square, 505 N. Big Spring  
Midland, TX 79701

Service Desired

Registered Mail  
Certified Mail  
Express Mail

Postmark or Date

6-3-86

PS Form 3811, July 1983 447-845

SENDER: Complete items 1, 2, 3 and 4.

Put your address in the "RETURN TO" space on the reverse side. Failure to do this will prevent this card from being returned to you. The return receipt fee will provide you the name of the person delivered to and the date of delivery. For additional fees the following services are available. Consult postmaster for fees and check box(es) for service(s) requested.

- ☐ Show to whom, date and address of delivery.
- ☐ Restricted Delivery.

3. Article Addressed to:

Bascorn L. Mitchell  
105 Energy Square  
505 N. Big Spring  
Midland TX 79701

4. Type of Service:

- ☐ Registered ☐ Insured  
☒ Certified ☐ COD  
☐ Express Mail

Article Number

P456 364 552

Always obtain signature of addressee or agent and  
**DATE DELIVERED.**

5. Signature - Addressee

X

6. Signature - Agent

X

7. Date of Delivery

6-3-86 10N

8. Addressee's Address (Only if requested and fee paid)

DOMESTIC RETURN RECEIPT

CAMPBELL & BLACK, P.A.

LAWYERS

JACK M. CAMPBELL  
BRUCE D. BLACK  
MICHAEL B. CAMPBELL  
WILLIAM F. CARR  
BRADFORD C. BERGE  
J. SCOTT HALL  
PETER N. IVES  
JOHN H. BEMIS

GUADALUPE PLACE  
SUITE 1 - 110 NORTH GUADALUPE  
POST OFFICE BOX 2208  
SANTA FE, NEW MEXICO 87504-2208  
TELEPHONE: (505) 988-4421  
TELECOPIER: (505) 983-6043

June 3, 1986

CERTIFIED MAIL  
RETURN RECEIPT REQUESTED

George A. Thomas  
210 HBF Building  
Midland, Texas 79701

Re: Application of Yates Petroleum Corporation for  
Approval of a Unit Agreement, Lea County, New Mexico.

Dear Mr. Thomas:

This letter is to advise you of the application of Yates Petroleum Corporation for approval of the Sandsage State Unit by the New Mexico Oil Conservation. In this case, Yates Petroleum Corporation is seeking the approval of a unit area for all formations encompassing 3,360.00 acres, more or less, of state and fee lands underlying all of Sections 9, 16 and 21; the E/2 of Section 8; the E/2 of Section 17; the E/2, SW/4 of Section 20; and the N/2 of Section 29, all in Township 15 South, Range 35 East, N.M.P.M., Lea County, New Mexico.

This application has been set for hearing before the Oil Conservation Division on June 25, 1986. You are not required to attend this hearing, but as an interest owner in this area you may appear and present testimony. Failure to appear at that time and become a party of record will preclude you from challenging the matter at a later date.

Very truly yours,

  
William F. Carr

WFC/cv

P 456 364 553

RECEIPT FOR CERTIFIED MAIL

U.S. MAIL SERVICE  
POST OFFICE BOX 10000  
MIDLAND, TEXAS 79708

Post Office Box

Sent to

GEORGE A. THOMAS  
210 HBF Building  
Midland, TX 79708

Post Office Box

Post Office Box

Post Office Box

Post Office Box

Post Office Box

Post Office Box

Post Office Box

6-3-86

PS Form 3811, July 1983 447-845

**SENDER: Complete items 1, 2, 3 and 4.**

Put your address in the "RETURN TO" space on the reverse side. Failure to do this will prevent this card from being returned to you. The return receipt fee will provide you the name of the person delivered to and the date of delivery. For additional fees the following services are available. Consult postmaster for fees and check box(es) for service(s) requested.

1. ☐ Show to whom, date and address of delivery.
2. ☐ Restricted Delivery.

3. Article Addressed to:

George A. Thomas  
210 HBF Building  
Midland, TX 79708

4. Type of Service:

- |   |                                  |
|---|----------------------------------|
| <input type="checkbox"/> Registered           | <input type="checkbox"/> Insured |
| <input checked="" type="checkbox"/> Certified | <input type="checkbox"/> COD     |
| <input type="checkbox"/> Express Mail         |                                  |

Article Number

P 456 364 553

Always obtain signature of addressee or agent and **DATE DELIVERED.**

5. Signature - Addressee

X

6. Signature - Agent

X

7. Date of Delivery

6-3-86

8. Addressee's Address (ONLY if requested and fee paid)

DOMESTIC RETURN RECEIPT

CAMPBELL & BLACK, P.A.

LAWYERS

JACK M. CAMPBELL  
BRUCE D. BLACK  
MICHAEL B. CAMPBELL  
WILLIAM F. CARR  
BRADFORD C. BERGE  
J. SCOTT HALL  
PETER N. IVES  
JOHN H. BEMIS

GUADALUPE PLACE  
SUITE 1 - 110 NORTH GUADALUPE  
POST OFFICE BOX 2208  
SANTA FE, NEW MEXICO 87504-2208  
TELEPHONE: (505) 988-4421  
TELECOPIER: (505) 983-6043

June 3, 1986

CERTIFIED MAIL  
RETURN RECEIPT REQUESTED

William T. Thomas  
c/o Bedford Equities  
2777 Stemmons Freeway  
Dallas, Texas 75207


Re: Application of Yates Petroleum Corporation for  
Approval of a Unit Agreement, Lea County, New Mexico.

Dear Mr. Thomas:

This letter is to advise you of the application of Yates Petroleum Corporation for approval of the Sandsage State Unit by the New Mexico Oil Conservation. In this case, Yates Petroleum Corporation is seeking the approval of a unit area for all formations encompassing 3,360.00 acres, more or less, of state and fee lands underlying all of Sections 9, 16 and 21; the E/2 of Section 8; the E/2 of Section 17; the E/2, SW/4 of Section 20; and the N/2 of Section 29, all in Township 15 South, Range 35 East, N.M.P.M., Lea County, New Mexico.

This application has been set for hearing before the Oil Conservation Division on June 25, 1986. You are not required to attend this hearing, but as an interest owner in this area you may appear and present testimony. Failure to appear at that time and become a party of record will preclude you from challenging the matter at a later date.

Very truly yours,



William F. Carr

WFC/cv

P 456 364 554

RECEIPT FOR CERTIFIED MAIL

NO INSURANCE COVERAGE PROVIDED--  
NOT FOR INTERNATIONAL MAIL

(See Remarks)

Sent to: William T. Thomas  
 Street and No. 40 Bedford Equities  
2777 Stemmons Fwy.  
Dallas, TX 75207

City, State, Zip

Special Delivery Fee

Restricted Delivery Fee

Return Receipt (Show only)

By whom and Date Delivered

Signature of Addressee (Show only)

TOTAL POSTAGE AND FEES

Postmark or Date

6-3-86 CW

PS Form 3811, July 1983 447-845

**SENDER: Complete items 1, 2, 3 and 4.**

Put your address in the "RETURN TO" space on the reverse side. Failure to do this will prevent this card from being returned to you. The return receipt fee will provide you the name of the person delivered to and the date of delivery. For additional fees the following services are available. Consult postmaster for fees and check box(es) for service(s) requested.

1. ☐ Show to whom, date and address of delivery.
2. ☐ Restricted Delivery.

3. Article Addressed to:

William T. Thomas  
40 Bedford Equities  
2777 Stemmons Freeway  
Dallas, TX 75207

4. Type of Service:

- ☐ Registered ☐ Insured  
☒ Certified ☐ COD  
☐ Express Mail

Article Number

P456364554

Always obtain signature of addressee or agent and  
**DATE DELIVERED.**

5. Signature - Addressee

X

6. Signature - Agent

X

7. Date of Delivery

6-9-86 KH

8. Addressee's Address (ONLY if requested and fee paid)

DOMESTIC RETURN RECEIPT



CAMPBELL & BLACK, P.A.

LAWYERS

JACK M. CAMPBELL  
BRUCE D. BLACK  
MICHAEL B. CAMPBELL  
WILLIAM F. CARR  
BRADFORD C. BERGE  
J. SCOTT HALL  
PETER N. IVES  
JOHN H. BEMIS

GUADALUPE PLACE  
SUITE 110 NORTH GUADALUPE  
POST OFFICE BOX 2206  
SANTA FE, NEW MEXICO 87504-2208  
TELEPHONE: (505) 988-4421  
TELECOPIER: (505) 983-6043

June 3, 1986

CERTIFIED MAIL  
RETURN RECEIPT REQUESTED

Moncor Trust Company, Trustee  
for W. T. Reed Trust  
P. O. Box 5614  
Hobbs, New Mexico 88241

Re: Application of Yates Petroleum Corporation for  
Approval of a Unit Agreement, Lea County, New Mexico.

Dear Sirs:

This letter is to advise you of the application of Yates Petroleum Corporation for approval of the Sandsage State Unit by the New Mexico Oil Conservation. In this case, Yates Petroleum Corporation is seeking the approval of a unit area for all formations encompassing 3,360.00 acres, more or less, of state and fee lands underlying all of Sections 9, 16 and 21; the E/2 of Section 8; the E/2 of Section 17; the E/2, SW/4 of Section 20; and the N/2 of Section 29, all in Township 15 South, Range 35 East, N.M.P.M., Lea County, New Mexico.

This application has been set for hearing before the Oil Conservation Division on June 25, 1986. You are not required to attend this hearing, but as an interest owner in this area you may appear and present testimony. Failure to appear at that time and become a party of record will preclude you from challenging the matter at a later date.

Very truly yours,

  
William F. Carr

WFC/cv

P 456 364 555  
RECEIVED BY CERTIFIED MAIL

POSTAGE WILL BE PAID BY ADDRESSEE  
NO POSTAGE NECESSARY IF MAILED IN THE UNITED STATES

MONCOR TRUST COMPANY  
Sent to  
Trustee for W.T. Reed Trust  
P.O. Box 5614  
HOBBS, N.M. 88241

Postage

Delivery Fee

Special Delivery Fee

Article Fee (per item)

Return Receipt Sent (indicate)

Signature of Addressee (indicate)

Signature of Agent (indicate)

Signature of Postmaster (indicate)

Signature of Addressee (indicate)

Signature of Agent (indicate)

Signature of Postmaster (indicate)

Signature of Addressee (indicate)

Signature of Agent (indicate)

Signature of Postmaster (indicate)

Signature of Addressee (indicate)

Signature of Agent (indicate)

Signature of Postmaster (indicate)

Signature of Addressee (indicate)

Signature of Agent (indicate)

Signature of Postmaster (indicate)

Signature of Addressee (indicate)

Signature of Agent (indicate)

Signature of Postmaster (indicate)

Signature of Addressee (indicate)

Signature of Agent (indicate)

Signature of Postmaster (indicate)

Signature of Addressee (indicate)

Signature of Agent (indicate)

Signature of Postmaster (indicate)

Signature of Addressee (indicate)

Signature of Agent (indicate)

Signature of Postmaster (indicate)

Signature of Addressee (indicate)

Signature of Agent (indicate)

Signature of Postmaster (indicate)

Signature of Addressee (indicate)

Signature of Agent (indicate)

Signature of Postmaster (indicate)

Signature of Addressee (indicate)

Signature of Agent (indicate)

Signature of Postmaster (indicate)

Signature of Addressee (indicate)

Signature of Agent (indicate)

Signature of Postmaster (indicate)

Signature of Addressee (indicate)

Signature of Agent (indicate)

Signature of Postmaster (indicate)

Signature of Addressee (indicate)

Signature of Agent (indicate)

Signature of Postmaster (indicate)

6-3-86 CV

PS Form 3811, July 1983 447-845

<b>SENDER: Complete items 1, 2, 3 and 4.</b> Put your address in the "RETURN TO" space on the reverse side. Failure to do this will prevent this card from being returned to you. <u>The return receipt fee will provide you the name of the person delivered to and the date of delivery.</u> For additional fees the following services are available. Consult postmaster for fees and check box(es) for service(s) requested.	
1. <input type="checkbox"/> Show to whom, date and address of delivery.	
2. <input type="checkbox"/> Restricted Delivery.	
3. Article Addressed to: <u>Moncor Trust Company</u> <u>Trustee for W.T. Reed Trust</u> <u>P.O. Box 5614</u> <u>Hobbs, N.M. 88241</u>	
4. Type of Service: <input type="checkbox"/> Registered <input checked="" type="checkbox"/> Certified <input type="checkbox"/> Express Mail	Article Number <u>P456 364 555</u>
Always obtain signature of addressee <u>or</u> agent and <b>DATE DELIVERED.</b>	
5. Signature - Addressee <u>X</u> <u>Carla Landis</u>	
6. Signature - Agent <u>X</u>	
7. Date of Delivery <u>6-3-86</u>	
8. Addressee's Address ( <u>ONLY if requested and fee paid</u> ) <u>6-6-86</u>	

DOMESTIC RETURN RECEIPT

# MONCOR

TRUST

RECEIVED

JUN 09 1986

CAMPBELL & BLACK

June 6, 1986

William F. Carr  
Campbell & Black, P.A.  
P.O. Box 2208  
Santa Fe, New Mexico 87504-2208

Re: Application of Yates Petroleum Corporation for  
Approval of a Unit Agreement, Lea County, New Mexico

Dear Mr. Carr:

Moncor Trust Company is no longer Trustee for W.T. Reed Trust. Liberty National Bank has been named as Successor Trustee.

Please send all future correspondence to:

Liberty National Bank  
Successor Trustee for the W.T. Reed Trust  
P.O. Box 1627  
Lovington, New Mexico 88260

Very truly yours,

*Lucille Dailey*  
SVP

LD/cl

Moncor Trust Company  
P. O. Box 5614  
Hobbs, NM 88241

CAMPBELL & BLACK, P.A.

LAWYERS

JACK M. CAMPBELL  
BRUCE D. BLACK  
MICHAEL B. CAMPBELL  
WILLIAM F. CARR  
BRADFORD C. SERGE  
J. SCOTT HALL  
PETER N. IVES  
JOHN H. BEMIS

GUADALUPE PLACE  
SUITE 110 NORTH GUADALUPE  
POST OFFICE BOX 2208  
SANTA FE, NEW MEXICO 87504-2208  
TELEPHONE (505) 988-4421  
TELECOPIER (505) 983-6043

June 9, 1986

CERTIFIED MAIL  
RETURN RECEIPT REQUESTED

Liberty National Bank  
Successor Trustee for W. T.  
Reed Trust  
P. O. Box 1627  
Lovington, New Mexico 88260

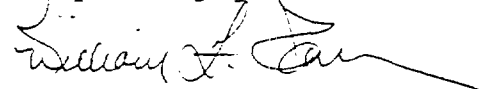
Re: Application of Yates Petroleum Corporation for  
Approval of a Unit Agreement, Lea County, New Mexico.

Dear Sirs:

This letter is to advise you of the application of Yates Petroleum Corporation for approval of the Sandsage State Unit by the New Mexico Oil Conservation Division. In this case, Yates Petroleum Corporation is seeking the approval of a unit area for all formations encompassing 3,360.00 acres, more or less, of state and fee lands underlying all of Sections 9, 16 and 21; the E/2 of Section 8; the E/2 of Section 17; the E/2, SW/4 of Section 20; and the N/2 of Section 29, all in Township 15 South, Range 35 East, N.M.P.M., Lea County, New Mexico.

This application has ben set for hearing before the Oil Conservation Division on June 25, 1986. You are not required to attend this hearing, but as an interest owner in this area you may appear and present testimony. Failure to appear at that time and become a party of record will preclude you from challenging the matter at a later date.

Very truly yours,



William F. Carr

WFC/cv

P 176 152 433

# RECEIPT FOR CERTIFIED MAIL

NO INSURANCE COVERAGE PROVIDED  
NOT FOR INTERNATIONAL MAIL

(See Reverse)

PS Form 3800, Feb. 1982

U.S.G.P.O. 1984-446-014

Sent to <b>LIBERTY NATIONAL BANK</b>	
Street and No. <b>P.O. Box 1627</b>	
P.O. State and ZIP Code <b>Livingston, N.M. 88260</b>	
Postage	\$
Certified Fee	
Special Delivery Fee	
Restricted Delivery Fee	
Return Receipt Showing to whom and Date Delivered	
Return receipt showing to whom, Date, and Address of Delivery	
TOTAL Postage and Fees	\$
Postmark or Date <b>6-9-86 CW</b>	

PS Form 3811, July 1983 447-845

<p><b>SENDER: Complete items 1, 2, 3 and 4.</b></p> <p>Put your address in the "RETURN TO" space on the reverse side. Failure to do this will prevent this card from being returned to you. <u>The return receipt fee will provide you the name of the person delivered to and the date of delivery.</u> For additional fees the following services are available. Consult postmaster for fees and check box(es) for service(s) requested.</p>	
<p>1. <input type="checkbox"/> Show to whom, date and address of delivery.</p> <p>2. <input type="checkbox"/> Restricted Delivery.</p>	
<p>3. Article Addressed to: <b>Liberty National Bank Successor to former T. R. Smith P.O. Box 1627 Livingston, N.M. 88260</b></p>	
<p>4. Type of Service:</p> <p><input type="checkbox"/> Registered <input type="checkbox"/> Insured  <input checked="" type="checkbox"/> Certified <input type="checkbox"/> COD  <input type="checkbox"/> Express Mail</p>	<p>Article Number <b>P176 152 433</b></p>
<p>Always obtain signature of addressee or agent and <b>DATE DELIVERED.</b></p>	
<p>5. Signature - Addressee <b>X [Signature]</b></p>	
<p>6. Signature - Agent <b>X</b></p>	
<p>7. Date of Delivery <b>6/9/86</b></p>	
<p>8. Addressee's Address (ONLY if requested and fee paid)</p>	

DOMESTIC RETURN RECEIPT

CAMPBELL & BLACK, P.A.

LAWYERS

JACK M. CAMPBELL  
BRUCE D. BLACK  
MICHAEL B. CAMPBELL  
WILLIAM F. CARR  
BRADFORD C. BERGE  
J. SCOTT HALL  
PETER N. LIVES  
JOHN H. BEMIS

GUADALUPE PLACE  
SUITE 1110 NORTH GUADALUPE  
POST OFFICE BOX 2208  
SANTA FE, NEW MEXICO 87504-2208  
TELEPHONE: (505) 968-4421  
TELECOPIER: (505) 963-6043

June 3, 1986

CERTIFIED MAIL  
RETURN RECEIPT REQUESTED

Home Stake Royalty Corporation  
2800 First National Tower  
Tulsa, Oklahoma 74103  
ATTN: BARBARA COURTNEY


Re: Application of Yates Petroleum Corporation for  
Approval of a Unit Agreement, Lea County, New Mexico.

Dear Ms. Courtney:

This letter is to advise you of the application of Yates Petroleum Corporation for approval of the Sandsage State Unit by the New Mexico Oil Conservation. In this case, Yates Petroleum Corporation is seeking the approval of a unit area for all formations encompassing 3,360.00 acres, more or less, of state and fee lands underlying all of Sections 9, 16 and 21; the E/2 of Section 8; the E/2 of Section 17; the E/2, SW/4 of Section 20; and the N/2 of Section 29, all in Township 15 South, Range 35 East, N.M.P.M., Lea County, New Mexico.

This application has been set for hearing before the Oil Conservation Division on June 25, 1986. You are not required to attend this hearing, but as an interest owner in this area you may appear and present testimony. Failure to appear at that time and become a party of record will preclude you from challenging the matter at a later date.

Very truly yours,

  
William F. Carr

WFC/cv

P 456 364 556

RECEIPT FOR CERTIFIED MAIL

NO INSURANCE COVERAGE PROVIDED—  
FOR LOSS OR DAMAGE TO MAIL

ATTN: BARBARA COURTNEY

Sent to  
Homestake Royalty Corp.  
2800 First Natl Tower  
Tulsa, Oklahoma 74103

Postage \$

Contract No.

Special Delivery Fee

Postage Due

Postage Paid

Postage Due

Date and Place of Delivery

TOTAL Postage and Fees

Postmark or Date

6-3-86 W

PS Form 3811, July 1983 447-845

<b>SENDER: Complete items 1, 2, 3 and 4.</b> Put your address in the "RETURN TO" space on the reverse side. Failure to do this will prevent this card from being returned to you. <u>The return receipt fee will provide you the name of the person delivered to and the date of delivery.</u> For additional fees the following services are available. Consult postmaster for fees and check box(es) for service(s) requested.	
1. <input type="checkbox"/> Show to whom, date and address of delivery.	
2. <input type="checkbox"/> Restricted Delivery.	
3. Article Addressed to: Homestake Royalty Corp. 2800 First National Tower Tulsa, Oklahoma 74103 Attn: Barbara Courtney	
4. Type of Service: <input type="checkbox"/> Registered <input checked="" type="checkbox"/> Certified <input type="checkbox"/> Express Mail	Article Number P 456 364 556
Always obtain signature of addressee or agent and <b>DATE DELIVERED.</b>	
5. Signature — Addressee X <i>William C. Harrison</i>	
6. Signature — Agent X	
7. Date of Delivery 6/6/86	
8. Addressee's Address (ONLY if requested and fee paid)	

DOMESTIC RETURN RECEIPT

CAMPBELL & BLACK, P.A.

LAWYERS

JACK M. CAMPBELL  
BRUCE D. BLACK  
MICHAEL B. CAMPBELL  
WILLIAM F. CARR  
BRADFORD C. BERGE  
J. SCOTT HALL  
PETER N. IVES  
JOHN H. BEMIS

GUADALUPE PLACE  
SUITE 1110 NORTH GUADALUPE  
POST OFFICE BOX 2208  
SANTA FE, NEW MEXICO 87504-2208  
TELEPHONE: (505) 988-4421  
TELECOPIER: (505) 983-6043

June 3, 1986

CERTIFIED MAIL  
RETURN RECEIPT REQUESTED

Mitchell Energy Corporation  
1000 Briercroft Savings Bldg.  
200 North Lorraine  
Midland, Texas 79701  
ATTN: LARRY CUNNINGHAM


Re: Application of Yates Petroleum Corporation for  
Approval of a Unit Agreement, Lea County, New Mexico.

Dear Mr. Cunningham:

This letter is to advise you of the application of Yates Petroleum Corporation for approval of the Sandsage State Unit by the New Mexico Oil Conservation. In this case, Yates Petroleum Corporation is seeking the approval of a unit area for all formations encompassing 3,360.00 acres, more or less, of state and fee lands underlying all of Sections 9, 16 and 21; the E/2 of Section 8; the E/2 of Section 17; the E/2, SW/4 of Section 20; and the N/2 of Section 29, all in Township 15 South, Range 35 East, N.M.P.M., Lea County, New Mexico.

This application has been set for hearing before the Oil Conservation Division on June 25, 1986. You are not required to attend this hearing, but as an interest owner in this area you may appear and present testimony. Failure to appear at that time and become a party of record will preclude you from challenging the matter at a later date.

Very truly yours,



William F. Carr

WFC/cv



P 456 364 557

REGISTERED MAIL

UNITED STATES POSTAGE  
FIRST CLASS PERMIT NO. 1000 MIDLAND, TX

ATTN: Larry Cunningham

Mitchell Energy Corp.

Street and No.

1000 Briercroft Savings Bldg.

200 North Lorraine

Midland, Tx 79701

Certified Fee

Special Delivery Fee

Restricted Delivery Fee

Receipt Enclosed  
to Whom and Date Delivered  
Address of Sender (if different)

TOTAL Postage and Fees

Postmark or Dist.

6-3-86 ew

PS Form 3811, July 1983 447-845

**SENDER: Complete items 1, 2, 3 and 4.**

Put your address in the "RETURN TO" space on the reverse side. Failure to do this will prevent this card from being returned to you. The return receipt fee will provide you the name of the person delivered to and the date of delivery. For additional fees the following services are available. Consult postmaster for fees and check box(es) for service(s) requested.

1. ☐ Show to whom, date and address of delivery.
2. ☐ Restricted Delivery.

**3. Article Addressed to:**

Mitchell Energy Corp.  
1000 Briercroft Savings Bldg.  
200 North Lorraine  
Midland, Tx 79701  
Attn: Larry Cunningham

**4. Type of Service:**

- |   |                                  |
|---|----------------------------------|
| <input type="checkbox"/> Registered           | <input type="checkbox"/> Insured |
| <input checked="" type="checkbox"/> Certified | <input type="checkbox"/> COD     |
| <input type="checkbox"/> Express Mail         |                                  |

**Article Number**

P456364 557

**Always obtain signature of addressee or agent and DATE DELIVERED.**

**5. Signature — Addressee**

X

**6. Signature — Agent**

X

**7. Date of Delivery**

6/3/86

**8. Addressee's Address (ONLY if requested and fee paid)**

DOMESTIC RETURN RECEIPT

CAMPBELL & BLACK, P.A.

LAWYERS

JACK M. CAMPBELL  
BRUCE D. BLACK  
MICHAEL B. CAMPBELL  
WILLIAM F. CARR  
BRADFORD C. BERGE  
J. SCOTT HALL  
PETER N. IVES  
JOHN H. BEMIS

GUADALUPE PLACE  
SUITE 1 - 110 NORTH GUADALUPE  
POST OFFICE BOX 2208  
SANTA FE, NEW MEXICO 87504-2208  
TELEPHONE: (505) 988-4421  
TELECOPIER: (505) 983-6043

June 3, 1986

CERTIFIED MAIL  
RETURN RECEIPT REQUESTED

Great Western Drilling Company  
P. O. Box 1659  
Midland, Texas 79702  
ATTN: BOB SHANAHAN

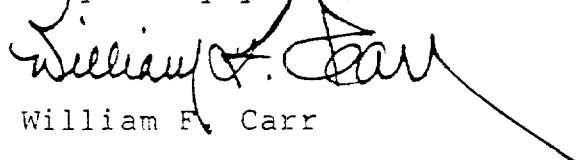
Re: Application of Yates Petroleum Corporation for  
Approval of a Unit Agreement, Lea County, New Mexico.

Dear Mr. Shanahan:

This letter is to advise you of the application of Yates Petroleum Corporation for approval of the Sandsage State Unit by the New Mexico Oil Conservation. In this case, Yates Petroleum Corporation is seeking the approval of a unit area for all formations encompassing 3,360.00 acres, more or less, of state and fee lands underlying all of Sections 9, 16 and 21; the E/2 of Section 8; the E/2 of Section 17; the E/2, SW/4 of Section 20; and the N/2 of Section 29, all in Township 15 South, Range 35 East, N.M.P.M., Lea County, New Mexico.

This application has been set for hearing before the Oil Conservation Division on June 25, 1986. You are not required to attend this hearing, but as an interest owner in this area you may appear and present testimony. Failure to appear at that time and become a party of record will preclude you from challenging the matter at a later date.

Very truly yours,

  
William F. Carr

WFC/cv

P 456 364 558

RECEIPT FOR CERTIFIED MAIL

NO INSURANCE COVERAGE PROVIDED  
NO POSTAGE NECESSARY IF MAILED IN THE UNITED STATES

ATTN: BOB SHANAHAN

Sent to  
Great Western Drilling Co.

P.O. Box 1659

Midland, TX 79702

Postage

Certified Fee

Signature of Addressee

Restricted Delivery Fee

Postage and Fees

Postage and Fees

Postage and Fees

Postage and Fees

Postage and Fees

Postage and Fees

Postage and Fees

Postage and Fees

Postage and Fees

Postage and Fees

Postage and Fees

Postage and Fees

Postage and Fees

Postage and Fees

Postage and Fees

Postage and Fees

Postage and Fees

Postage and Fees

Postage and Fees

Postage and Fees

Postage and Fees

Postage and Fees

Postage and Fees

Postage and Fees

Postage and Fees

Postage and Fees

Postage and Fees

Postage and Fees

Postage and Fees

Postage and Fees

Postage and Fees

Postage and Fees

Postage and Fees

Postage and Fees

Postage and Fees

Postage and Fees

Postage and Fees

Postage and Fees

Postage and Fees

6-3-86

PS Form 3811, July 1983 447-845

SENDER: Complete items 1, 2, 3 and 4.

Put your address in the "RETURN TO" space on the reverse side. Failure to do this will prevent this card from being returned to you. The return receipt fee will provide you the name of the person delivered to and the date of delivery. For additional fees the following services are available. Consult postmaster for fees and check box(es) for service(s) requested.

1. ☐ Show to whom, date and address of delivery.
2. ☐ Restricted Delivery.

3. Article Addressed to:

Great Western Drilling Co.

P.O. Box 1659

Midland, TX 79702

Attn: Bob Shanahan

4. Type of Service:

- |  |                                  |
|--|----------------------------------|
| <input type="checkbox"/> Registered              | <input type="checkbox"/> Insured |
| <input checked="" type="checkbox"/> Certified    | <input type="checkbox"/> COD     |
| <input checked="" type="checkbox"/> Express Mail |                                  |

Article Number

P456364558

Always obtain signature of addressee or agent and  
DATE DELIVERED.

5. Signature - Addressee

X

6. Signature - Agent

X

7. Date of Delivery

8. Addressee's Address (ONLY if requested and fee paid)

DOMESTIC RETURN RECEIPT

CAMPBELL & BLACK, P.A.

LAWYERS

JACK M. CAMPBELL  
BRUCE D. BLACK  
MICHAEL B. CAMPBELL  
WILLIAM F. CARR  
BRADFORD C. BERGE  
J. SCOTT HALL  
PETER N. IVES  
JOHN H. BEMIS

GUADALUPE PLACE  
SUITE 1 - 110 NORTH GUADALUPE  
POST OFFICE BOX 2208  
SANTA FE, NEW MEXICO 87504-2208  
TELEPHONE: (505) 988-4421  
TELECOPIER: (505) 983-6043

June 3, 1986

CERTIFIED MAIL  
RETURN RECEIPT REQUESTED

Cal-Mon Oil Company  
P. O. Box 2066  
Midland, Texas 79702  
ATTN: BOB MONAGHAN


Re: Application of Yates Petroleum Corporation for  
Approval of a Unit Agreement, Lea County, New Mexico.

Dear Mr. Monaghan:

This letter is to advise you of the application of Yates Petroleum Corporation for approval of the Sandsage State Unit by the New Mexico Oil Conservation. In this case, Yates Petroleum Corporation is seeking the approval of a unit area for all formations encompassing 3,360.00 acres, more or less, of state and fee lands underlying all of Sections 9, 16 and 21; the E/2 of Section 8; the E/2 of Section 17; the E/2, SW/4 of Section 20; and the N/2 of Section 29, all in Township 15 South, Range 35 East, N.M.P.M., Lea County, New Mexico.

This application has been set for hearing before the Oil Conservation Division on June 25, 1986. You are not required to attend this hearing, but as an interest owner in this area you may appear and present testimony. Failure to appear at that time and become a party of record will preclude you from challenging the matter at a later date.

Very truly yours,

  
William F. Carr

WFC/cv

P 456 364 559

PS Form 3811, July 1983 447-845

FOR CERTIFIED MAIL

ATTN: BOB MONAGHAN  
Cal-mon Oil Co.  
P.O. Box 2066  
Midland, TX 79702

Continued Fee

Postage and Fees

Postage and Fees

Postage and Fees

Postage and Fees

Postage and Fees

Postage and Fees

6-3-86 CW

PS Form 3811, July 1983 447-845

<b>SENDER: Complete items 1, 2, 3 and 4.</b> Put your address in the "RETURN TO" space on the reverse side. Failure to do this will prevent this card from being returned to you. <u>The return receipt fee will provide you the name of the person delivered to and the date of delivery.</u> For additional fees the following services are available. Consult postmaster for fees and check box(es) for service(s) requested.	
1. <input type="checkbox"/> Show to whom, date and address of delivery.	
2. <input type="checkbox"/> Restricted Delivery.	
3. Article Addressed to: Cal-mon Oil Company P.O. Box 2066 Midland, TX 79702 Attn: Bob Monaghan	
4. Type of Service: <input type="checkbox"/> Registered <input checked="" type="checkbox"/> Certified <input type="checkbox"/> Express Mail	Article Number  P456364559
Always obtain signature of addressee or agent and <b>DATE DELIVERED:</b> 6/6/86	
5. Signature - Addressee X <i>[Signature]</i>	
6. Signature - Agent X	
7. Date of Delivery	
8. Addressee's Address (ONLY if requested and fee paid)	

DOMESTIC RETURN RECEIPT

CAMPBELL & BLACK, P.A.

LAWYERS

JACK M. CAMPBELL  
BRUCE D. BLACK  
MICHAEL E. CAMPBELL  
WILLIAM F. CARR  
BRADFORD C. BERGE  
J. SCOTT HALL  
PETER N. IVES  
JOHN H. BEMIS

GUADALUPE PLACE  
SUITE 110 NORTH GUADALUPE  
POST OFFICE BOX 2208  
SANTA FE, NEW MEXICO 87504-2208  
TELEPHONE (505) 988-4421  
TELECOPIER (505) 983-6043

June 3, 1986

CERTIFIED MAIL  
RETURN RECEIPT REQUESTED

Jack O. McCall  
1210 One First City Center  
500 W. Texas  
Midland, Texas 79701


Re: Application of Yates Petroleum Corporation for  
Approval of a Unit Agreement, Lea County, New Mexico.

Dear Mr. McCall:

This letter is to advise you of the application of Yates Petroleum Corporation for approval of the Sandsage State Unit by the New Mexico Oil Conservation. In this case, Yates Petroleum Corporation is seeking the approval of a unit area for all formations encompassing 3,360.00 acres, more or less, of state and fee lands underlying all of Sections 9, 16 and 21; the E/2 of Section 8; the E/2 of Section 17; the E/2, SW/4 of Section 20; and the N/2 of Section 29, all in Township 15 South, Range 35 East, N.M.P.M., Lea County, New Mexico.

This application has been set for hearing before the Oil Conservation Division on June 25, 1986. You are not required to attend this hearing, but as an interest owner in this area you may appear and present testimony. Failure to appear at that time and become a party of record will preclude you from challenging the matter at a later date.

Very truly yours,

  
William F. Carr

WFC/cv

P 456 364 560

RECEIVED BY CERTIFIED MAIL

NO POSTAGE NECESSARY IF MAILED IN THE UNITED STATES

(See Reverse)

Sent to	
Jack O. McCall	
1210 One First City Center	
500 W. Texas	
Midland, TX 79701	
Certified Fee	
Restricted Delivery Fee	
Postage	
Insurance	
Signature Required	
TOTAL Postage and Fees	
Postmark or Date	

6-3-86 CW

PS Form 3811, July 1983 447-845

<p><b>SENDER: Complete items 1, 2, 3 and 4.</b></p> <p>Put your address in the "RETURN TO" space on the reverse side. Failure to do this will prevent this card from being returned to you. <u>The return receipt fee will provide you the name of the person delivered to and the date of delivery.</u> For additional fees the following services are available. Consult postmaster for fees and check box(es) for service(s) requested.</p>	
<p>1. <input type="checkbox"/> Show to whom, date and address of delivery.</p> <p>2. <input type="checkbox"/> Restricted Delivery.</p>	
<p>3. Article Addressed to:</p> <p>Jack O. McCall 1210 One First City Center 500 W. Texas Midland, TX 79701</p>	
<p>4. Type of Service:</p> <p><input type="checkbox"/> Registered <input type="checkbox"/> Insured  <input checked="" type="checkbox"/> Certified <input type="checkbox"/> COD  <input type="checkbox"/> Express Mail</p>	<p>Article Number</p> <p>P456364560</p>
<p>Always obtain signature of addressee or agent and <b>DATE DELIVERED.</b></p>	
<p>5. Signature - Addressee</p> <p>X C. Mather</p>	
<p>6. Signature - Agent</p> <p>X [Signature]</p>	
<p>7. Date of Delivery</p> <p>6-6-86</p>	
<p>8. Addressee's Address (ONLY if requested and fee paid)</p>	

DOMESTIC RETURN RECEIPT

CAMPBELL & BLACK, P.A.

LAWYERS

JACK M. CAMPBELL  
BRUCE D. BLACK  
MICHAEL B. CAMPBELL  
WILLIAM F. CARR  
BRADFORD C. BERGE  
J. SCOTT HALL  
PETER N. IVES  
JOHN H. BEMIS

GUADALUPE PLACE  
SUITE 1110 NORTH GUADALUPE  
POST OFFICE BOX 2208  
SANTA FE, NEW MEXICO 87504-2208  
TELEPHONE: (505) 988-4421  
TELECOPIER: (505) 983-6043

June 3, 1986

CERTIFIED MAIL  
RETURN RECEIPT REQUESTED

James S. DuBose  
P. O. Box 2990  
Fort Worth, Texas 76103

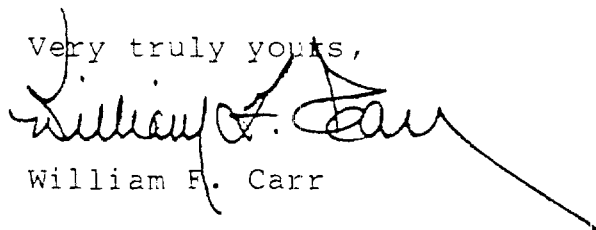
Re: Application of Yates Petroleum Corporation for  
Approval of a Unit Agreement, Lea County, New Mexico.

Dear Mr. DuBose:

This letter is to advise you of the application of Yates Petroleum Corporation for approval of the Sandsage State Unit by the New Mexico Oil Conservation. In this case, Yates Petroleum Corporation is seeking the approval of a unit area for all formations encompassing 3,360.00 acres, more or less, of state and fee lands underlying all of Sections 9, 16 and 21; the E/2 of Section 8; the E/2 of Section 17; the E/2, SW/4 of Section 20; and the N/2 of Section 29, all in Township 15 South, Range 35 East, N.M.P.M., Lea County, New Mexico.

This application has been set for hearing before the Oil Conservation Division on June 25, 1986. You are not required to attend this hearing, but as an interest owner in this area you may appear and present testimony. Failure to appear at that time and become a party of record will preclude you from challenging the matter at a later date.

Very truly yours,

  
William F. Carr

WFC/cv



P 456 364 561

RECEIPT FOR CERTIFIED MAIL

NO INSURANCE COVERAGE IS GIVEN-  
OF POST INTERNATIONAL MAIL

(See Reverse)

Sent to	
JAMES S. DuBose	
P.O. Box 2990	
Fort Worth, TX 76103	
Postage	\$
Certified Fee	
Special Delivery Fee	
Postage Insurance Fee	
Return Receipt Showing Delivery Signature of Addressee and Postmaster's Signature	
Date of Receipt	
TOTAL POSTAGE AND FEES	
Postmark or Date	

6-3-86 CW

PS Form 3811, July 1983 447-845

**SENDER: Complete items 1, 2, 3 and 4.**

Put your address in the "RETURN TO" space on the reverse side. Failure to do this will prevent this card from being returned to you. The return receipt fee will provide you the name of the person delivered to and the date of delivery. For additional fees the following services are available. Consult postmaster for fees and check box(es) for service(s) requested.

1. ☐ Show to whom, date and address of delivery.
2. ☐ Restricted Delivery.

3. Article Addressed to:

James S. DuBose  
P.O. Box 2990  
Fort Worth, TX 76103

4. Type of Service:

- |   |                                  |
|---|----------------------------------|
| <input type="checkbox"/> Registered           | <input type="checkbox"/> Insured |
| <input checked="" type="checkbox"/> Certified | <input type="checkbox"/> COD     |
| <input type="checkbox"/> Express Mail         |                                  |

Article Number

P456364561

Always obtain signature of addressee or agent and  
**DATE DELIVERED.**

5. Signature - Addressee

X

6. Signature - Agent

X

7. Date of Delivery

8. Addressee's Address (ONLY if requested and fee paid)

DOMESTIC RETURN RECEIPT

CAMPBELL & BLACK, P.A.

LAWYERS

JACK M. CAMPBELL  
BRUCE D. BLACK  
MICHAEL B. CAMPBELL  
WILLIAM F. CARR  
BRADFORD C. BERGE  
J. SCOTT HALL  
PETER N. IVES  
JOHN H. BEMIS

GUADALUPE PLACE  
SUITE 1110 NORTH GUADALUPE  
POST OFFICE BOX 2208  
SANTA FE, NEW MEXICO 87504-2208  
TELEPHONE: (505) 988-4421  
TELECOPIER: (505) 983-6043

June 3, 1986

CERTIFIED MAIL  
RETURN RECEIPT REQUESTED

Joe R. Henderson  
P. O. Box 2477  
Midland, Texas 79702

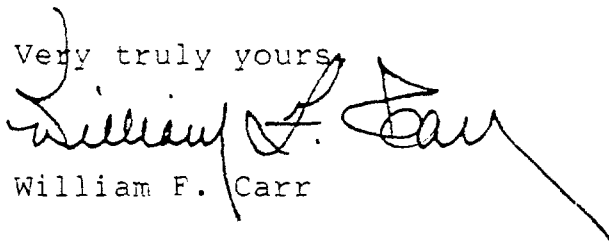
Re: Application of Yates Petroleum Corporation for  
Approval of a Unit Agreement, Lea County, New Mexico.

Dear Mr. Henderson:

This letter is to advise you of the application of Yates Petroleum Corporation for approval of the Sandsage State Unit by the New Mexico Oil Conservation. In this case, Yates Petroleum Corporation is seeking the approval of a unit area for all formations encompassing 3,360.00 acres, more or less, of state and fee lands underlying all of Sections 9, 16 and 21; the E/2 of Section 8; the E/2 of Section 17; the E/2, SW/4 of Section 20; and the N/2 of Section 29, all in Township 15 South, Range 35 East, N.M.P.M., Lea County, New Mexico.

This application has been set for hearing before the Oil Conservation Division on June 25, 1986. You are not required to attend this hearing, but as an interest owner in this area you may appear and present testimony. Failure to appear at that time and become a party of record will preclude you from challenging the matter at a later date.

Very truly yours,

  
William F. Carr

WFC/cv

P 456 364 562

RECEIPT FOR CERTIFIED MAIL

NO INSURANCE COVERAGE PROVIDED—  
NOT FOR INTERNATIONAL MAIL

PS Form 3811, July 1983 447-845

TO: Joe R. Henderson	
P. O. Box 2477	
Midland, TX 79702	
Postage	\$
Special Delivery Fee	
Restricted Delivery Fee	
Return Receipt Showing	
Date and Address of Delivery	
Postmark or Date	

6-3-86 CW

PS Form 3811, July 1983 447-845

<p><b>SENDER: Complete items 1, 2, 3 and 4.</b></p> <p>Put your address in the "RETURN TO" space on the reverse side. Failure to do this will prevent this card from being returned to you. The return receipt fee will provide you the name of the person delivered to and the date of delivery. For additional fees the following services are available. Consult postmaster for fees and check box(es) for service(s) requested.</p>	
<p>1. <input type="checkbox"/> Show to whom, date and address of delivery.</p> <p>2. <input type="checkbox"/> Restricted Delivery.</p>	
<p>3. Article Addressed to:</p> <p>Joe R. Henderson P. O. Box 2477 Midland, TX 79702</p>	
<p>4. Type of Service:</p> <p><input type="checkbox"/> Registered <input type="checkbox"/> Insured  <input checked="" type="checkbox"/> Certified <input type="checkbox"/> COD  <input type="checkbox"/> Express Mail</p>	<p>Article Number</p> <p>P456 364 562</p>
<p>Always obtain signature of addressee or agent and DATE DELIVERED.</p>	
<p>5. Signature — Addressee</p> <p>X <i>[Signature]</i></p>	
<p>6. Signature — Agent</p> <p>X</p>	
<p>7. Date of Delivery</p> <p>6-6-86</p>	
<p>8. Addressee's Address (ONLY if requested and fee paid)</p>	

DOMESTIC RETURN RECEIPT

CAMPBELL & BLACK, P.A.

LAWYERS

JACK M. CAMPBELL  
BRUCE D. BLACK  
MICHAEL B. CAMPBELL  
WILLIAM F. CARR  
BRADFORD C. BERGE  
J. SCOTT HALL  
PETER N. IVES  
JOHN H. BEMIS

GUADALUPE PLACE  
SUITE 1100 NORTH GUADALUPE  
POST OFFICE BOX 2208  
SANTA FE, NEW MEXICO 87504-2208  
TELEPHONE: (505) 988-4421  
TELECOPIER: (505) 983-6043

June 3, 1986

CERTIFIED MAIL  
RETURN RECEIPT REQUESTED

J. M. Welborn  
Suite 1212, 1500 Broadway .  
Lubbock, Texas 79401


Re: Application of Yates Petroleum Corporation for  
Approval of a Unit Agreement, Lea County, New Mexico.

Dear Mr. Welborn:

This letter is to advise you of the application of Yates Petroleum Corporation for approval of the Sandsage State Unit by the New Mexico Oil Conservation. In this case, Yates Petroleum Corporation is seeking the approval of a unit area for all formations encompassing 3,360.00 acres, more or less, of state and fee lands underlying all of Sections 9, 16 and 21; the E/2 of Section 8; the E/2 of Section 17; the E/2, SW/4 of Section 20; and the N/2 of Section 29, all in Township 15 South, Range 35 East, N.M.P.M., Lea County, New Mexico.

This application has been set for hearing before the Oil Conservation Division on June 25, 1986. You are not required to attend this hearing, but as an interest owner in this area you may appear and present testimony. Failure to appear at that time and become a party of record will preclude you from challenging the matter at a later date.

Very truly yours,

  
William F. Carr

WFC/cv

P 456 364 563

RECEIPT FOR CERTIFIED MAIL

NO INSURANCE COVERAGE PROVIDED—  
NOT FOR INTERNATIONAL MAIL

(See Reverse)

To: J. M. Wellborn	
Suite 1212, 1500 Broadway	
Lubbock, TX 79401	
Postage	
Certified Fee	
Special Delivery Fee	
Restricted Delivery Fee	
Postmark or Date	

6-3-86 CV

PS Form 3811, July 1983 447-845

**SENDER: Complete items 1, 2, 3 and 4.**

Put your address in the "RETURN TO" space on the reverse side. Failure to do this will prevent this card from being returned to you. The return receipt fee will provide you the name of the person delivered to and the date of delivery. For additional fees the following services are available. Consult postmaster for fees and special box(es) for service(s) requested.

- ☐ Show to whom, date and address of delivery.
- ☐ Restricted Delivery.

3. Article Addressed to:

J. M. Wellborn  
Suite 1212, 1500 Broadway  
Lubbock, TX 79401

4. Type of Service:

- |   |                                  |
|---|----------------------------------|
| <input type="checkbox"/> Registered           | <input type="checkbox"/> Insured |
| <input checked="" type="checkbox"/> Certified | <input type="checkbox"/> COD     |
| <input type="checkbox"/> Express Mail         |                                  |

Article Number

456 364 563

Always obtain signature of addressee or agent and  
**DATE DELIVERED.**

5. Signature Addressee

6. Signature - Agent

7. Date of Delivery

8. Addressee's Address (ONLY if requested and fee paid)

DOMESTIC RETURN RECEIPT

CAMPBELL & BLACK, P.A.

LAWYERS

JACK M. CAMPBELL  
BRUCE D. BLACK  
MICHAEL E. CAMPBELL  
WILLIAM F. CARR  
BRADFORD C. BERGE  
J. SCOTT HALL  
PETER N. IVES  
JOHN H. BEMIS

GUADALUPE PLACE  
SUITE 1110 NORTH GUADALUPE  
POST OFFICE BOX 2208  
SANTA FE, NEW MEXICO 87504-2208  
TELEPHONE: (505) 968-4421  
TELECOPIER: (505) 963-6043

June 3, 1986

CERTIFIED MAIL  
RETURN RECEIPT REQUESTED

Horseshoe Oil & Gas Corporation  
P. O. Box 870  
San Angelo, Texas 76902  
ATTN: GEORGE McCREA


Re: Application of Yates Petroleum Corporation for  
Approval of a Unit Agreement, Lea County, New Mexico.

Dear Mr. McCrea:

This letter is to advise you of the application of Yates Petroleum Corporation for approval of the Sandsage State Unit by the New Mexico Oil Conservation. In this case, Yates Petroleum Corporation is seeking the approval of a unit area for all formations encompassing 3,360.00 acres, more or less, of state and fee lands underlying all of Sections 9, 16 and 21; the E/2 of Section 8; the E/2 of Section 17; the E/2, SW/4 of Section 20; and the N/2 of Section 29, all in Township 15 South, Range 35 East, N.M.P.M., Lea County, New Mexico.

This application has been set for hearing before the Oil Conservation Division on June 25, 1986. You are not required to attend this hearing, but as an interest owner in this area you may appear and present testimony. Failure to appear at that time and become a party of record will preclude you from challenging the matter at a later date.

Very truly yours,

  
William F. Carr

WFC/cv

P 456 364 564

RECEIPT FOR CERTIFIED MAIL

NO INSURANCE COVERAGE PROVIDED—  
NOT FOR INTERNATIONAL MAIL

ATTN: George McCreary

Sent to  
HORSESHOE OIL & GAS CORP.

P.O. Box 870

SAN ANGELO, TX 76902

Postage

Cert. and Fee

Special Delivery Fee

Restricted Delivery Fee

Return Receipt Showing

to Whom and Date Delivered

Return Receipt Showing

Date and Address of Delivery

TOTAL Postage and Fee

Postmark or Date

6-3-86 CW

PS Form 3811, July 1983 447-845

PS Form 3811, July 1983 447-845

**SENDER: Complete items 1, 2, 3 and 4.**

Put your address in the "RETURN TO" space on the reverse side. Failure to do this will prevent this card from being returned to you. The return receipt fee will provide you the name of the person delivered to and the date of delivery. For additional fees the following services are available. Consult postmaster for fees and check box(es) for service(s) requested.

1. ☐ Show to whom, date and address of delivery.

2. ☐ Restricted Delivery.

3. Article Addressed to:  
Horseshoe Oil & Gas Corp.  
P.O. Box 870  
San Angelo, TX 76902  
Attn: George McCreary

4. Type of Service: ☐ Registered ☐ Insured  
☒ Certified ☐ COD  
☐ Express Mail

Article Number  
P456364564

Always obtain signature of addressee or agent and  
**DATE DELIVERED.**

5. Signature — Addressee  
X

6. Signature — Agent  
X *George McCreary*

7. Date of Delivery

8. Addressee's Address (ONLY if requested and fee paid)

DOMESTIC RETURN RECEIPT

CAMPBELL & BLACK, P.A.

LAWYERS

JACK M. CAMPBELL  
BRUCE D. BLACK  
MICHAEL E. CAMPBELL  
WILLIAM F. CARR  
BRADFORD C. BERGE  
J. SCOTT HALL  
PETER N. IVES  
JOHN H. BEMIS

GUADALUPE PLACE  
SUITE 1110 NORTH GUADALUPE  
POST OFFICE BOX 2208  
SANTA FE, NEW MEXICO 87504-2208  
TELEPHONE: (505) 988-4421  
TELECOPIER: (505) 983-6043

June 3, 1986

CERTIFIED MAIL  
RETURN RECEIPT REQUESTED

M & W of Lovington, Inc.  
Box 922  
Lovington, New Mexico 88260  
ATTN: JOHNNY WILSON

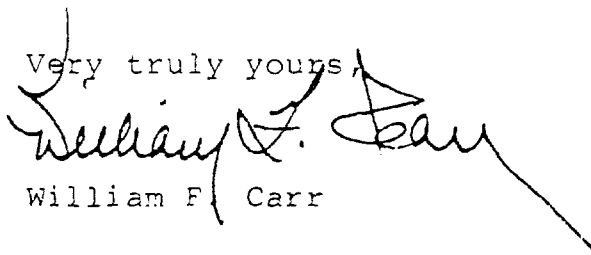
Re: Application of Yates Petroleum Corporation for  
Approval of a Unit Agreement, Lea County, New Mexico.

Dear Mr. Wilson:

This letter is to advise you of the application of Yates Petroleum Corporation for approval of the Sandsage State Unit by the New Mexico Oil Conservation. In this case, Yates Petroleum Corporation is seeking the approval of a unit area for all formations encompassing 3,360.00 acres, more or less, of state and fee lands underlying all of Sections 9, 16 and 21; the E/2 of Section 8; the E/2 of Section 17; the E/2, SW/4 of Section 20; and the N/2 of Section 29, all in Township 15 South, Range 35 East, N.M.P.M., Lea County, New Mexico.

This application has been set for hearing before the Oil Conservation Division on June 25, 1986. You are not required to attend this hearing, but as an interest owner in this area you may appear and present testimony. Failure to appear at that time and become a party of record will preclude you from challenging the matter at a later date.

Very truly yours,

  
William F. Carr

WFC/cv



P 456 364 566

RECEIPT FOR CERTIFIED MAIL

NO INSURANCE COVERAGE PROVIDED--  
NOT FOR INTERNATIONAL MAIL

(See Reverse)

Sent to:	
M & W of Lovington, Inc.	
Street and No.	
Box 922	
City, State and ZIP Code	
Lovington, NM 88260	
Postage	
Certified Fee	
Special Delivery Fee	
Restricted Delivery Fee	
Return Receipt Showing to Whom and Date Delivered	
Return Receipt Showing to Whom	
Return Receipt Showing to Whom	
TOTAL Postage and Fees	\$
Postmark or Date	

6-3-86 CW

PS Form 3811, July 1983 447-845

**SENDER: Complete items 1, 2, 3 and 4.**  
Put your address in the "RETURN TO" space on the reverse side. Failure to do this will prevent this card from being returned to you. The return receipt fee will provide you the name of the person delivered to and the date of delivery. For additional fees the following services are available. Consult postmaster for fees and check box(es) for service(s) requested.

1. ☐ Show to whom, date and address of delivery.

2. ☐ Restricted Delivery.

3. Article Addressed to:  
*Attn: Johnny Wilson*  
M & W of Lovington, Inc.  
Box 922  
Lovington, N.M. 88260

4. Type of Service:

☒ Registered  
☒ Certified  
☐ Express Mail

☐ Insured  
☐ COD

Article Number

P456 364 566

Always obtain signature of addressee or agent and  
**DATE DELIVERED.**

5. Signature - Addressee

X

6. Signature - Agent

X

7. Date of Delivery

6/3/86

8. Addressee's Address (ONLY if requested and fee paid)

DOMESTIC RETURN RECEIPT

CAMPBELL & BLACK, P.A.

LAWYERS

JACK M. CAMPBELL  
ERUCE D. BLACK  
MICHAEL B. CAMPBELL  
WILLIAM F. CARR  
BRADFORD C. BERGE  
J. SCOTT HALL  
PETER N. IVES  
JOHN H. BEMIS

GUADALUPE PLACE  
SUITE 1110 NORTH GUADALUPE  
POET OFFICE BOX 2208  
SANTA FE, NEW MEXICO 87504-2208  
TELEPHONE: (505) 988-4421  
TELECOPIER: (505) 983-6043

June 3, 1986

CERTIFIED MAIL  
RETURN RECEIPT REQUESTED

JAN Oil Company  
P. O. Box 76499  
Oklahoma City, Oklahoma 73147


Re: Application of Yates Petroleum Corporation for  
Approval of a Unit Agreement, Lea County, New Mexico.

Dear Sirs:

This letter is to advise you of the application of Yates Petroleum Corporation for approval of the Sandsage State Unit by the New Mexico Oil Conservation. In this case, Yates Petroleum Corporation is seeking the approval of a unit area for all formations encompassing 3,360.00 acres, more or less, of state and fee lands underlying all of Sections 9, 16 and 21; the E/2 of Section 8; the E/2 of Section 17; the E/2, SW/4 of Section 20; and the N/2 of Section 29, all in Township 15 South, Range 35 East, N.M.P.M., Lea County, New Mexico.

This application has been set for hearing before the Oil Conservation Division on June 25, 1986. You are not required to attend this hearing, but as an interest owner in this area you may appear and present testimony. Failure to appear at that time and become a party of record will preclude you from challenging the matter at a later date.

Very truly yours,

  
William F. Carr

WFC/cv

P 456 364 567

## RECEIPT FOR CERTIFIED MAIL

NO INSURANCE COVERAGE FOR LOSS  
NOT FOR INTERNATIONAL MAIL

(See Reverse)

JAN Oil Company P.O. Box 46499 73147 Oklahoma City, Okla.	
Certified Fee	
Special Delivery Fee	
Registered Delivery Fee	
Postage and Delivery Paid	
Post Receipt Signature	
TOTAL Postage and Fees	
Date	

6-2-86

CAMPBELL & BLACK, P.A.

LAWYERS

JACK M. CAMPBELL  
BRUCE D. BLACK  
MICHAEL E. CAMPBELL  
WILLIAM F. CARR  
BRADFORD C. BERGE  
J. SCOTT HALL  
PETER N. IVES  
JOHN H. BEEMIS

GUADALUPE PLACE  
SUITE 1110 NORTH GUADALUPE  
POST OFFICE BOX 2208  
SANTA FE, NEW MEXICO 87504-2208  
TELEPHONE: (505) 986-4421  
TELECOPIER: (505) 983-6043

June 3, 1986

CERTIFIED MAIL  
RETURN RECEIPT REQUESTED

M. B. Wisenbaker  
Suite 1000, Paragon Tower  
1600 North Marienfeld  
Midland, Texas 79701


Re: Application of Yates Petroleum Corporation for  
Approval of a Unit Agreement, Lea County, New Mexico.

Dear Mr. Wisenbaker:

This letter is to advise you of the application of Yates Petroleum Corporation for approval of the Sandsage State Unit by the New Mexico Oil Conservation. In this case, Yates Petroleum Corporation is seeking the approval of a unit area for all formations encompassing 3,360.00 acres, more or less, of state and fee lands underlying all of Sections 9, 16 and 21; the E/2 of Section 8; the E/2 of Section 17; the E/2, SW/4 of Section 20; and the N/2 of Section 29, all in Township 15 South, Range 35 East, N.M.P.M., Lea County, New Mexico.

This application has been set for hearing before the Oil Conservation Division on June 25, 1986. You are not required to attend this hearing, but as an interest owner in this area you may appear and present testimony. Failure to appear at that time and become a party of record will preclude you from challenging the matter at a later date.

Very truly yours,



William F. Carr

WFC/cv

P 456 364 568

RECEIPT FOR CERTIFIED MAIL

NO INSURANCE COVERAGE PROVIDED—  
NOT FOR INTERNATIONAL MAIL

(See Reverse)

Sent to	
M. B. Wisenbaker	
Suite 1000, PARAGON TWR.	
1400 N. MARIENFELD	
Midland, TX 79701	
Certified Fee	
Special Delivery Fee	
Restricted Delivery Fee	
Postage and Fees	
Postmark or Date	

6-3-86 CW

PS Form 3811, July 1983 447-845

**SENDER: Complete items 1, 2, 3 and 4.**

Put your address in the "RETURN TO" space on the reverse side. Failure to do this will prevent this card from being returned to you. The return receipt fee will provide you the name of the person delivered to and the date of delivery. For additional fees the following services are available. Consult postmaster for fees and check box(es) for service(s) requested.

- ☐ Show to whom, date and address of delivery.
- ☐ Restricted Delivery.

3. Article Addressed to:

M. B. Wisenbaker  
Suite 1000, Paragon Tower  
1400 North Marienfeld  
Midland, TX 79701

4. Type of Service:

☒ Registered ☐ Insured  
☒ Certified ☐ COD  
☐ Express Mail

Article Number  
P 456 364 568

Always obtain signature of addressee or agent and  
**DATE DELIVERED:**

5. Signature — Addressee  
X *M. B. Wisenbaker*

6. Signature — Agent  
X

7. Date of Delivery  
6-3-86 CW

8. Addressee's Address (ONLY if requested and fee paid)

DOMESTIC RETURN RECEIPT

CAMPBELL & BLACK, P.A.

LAWYERS

JACK M. CAMPBELL  
BRUCE D. BLACK  
MICHAEL E. CAMPBELL  
WILLIAM F. CARR  
BRADFORD C. BERGE  
J. SCOTT HALL  
PETER N. IVES  
JOHN H. BEMIS

GUADALUPE PLACE  
SUITE 1110 NORTH GUADALUPE  
POST OFFICE BOX 2206  
SANTA FE, NEW MEXICO 87504-2208  
TELEPHONE: (505) 966-4421  
TELECOPIER: (505) 963-6043

June 3, 1986

CERTIFIED MAIL  
RETURN RECEIPT REQUESTED

Yates Petroleum Corporation  
Yates Drilling Company  
Abo Petroleum Corporation  
Myco Industries, Inc.  
105 South Fourth Street  
Artesia, New Mexico 88210  
ATTN: JIM BALL


Re: Application of Yates Petroleum Corporation for  
Approval of a Unit Agreement, Lea County, New Mexico.

Dear Mr. Ball:

This letter is to advise you of the application of Yates Petroleum Corporation for approval of the Sandsage State Unit by the New Mexico Oil Conservation. In this case, Yates Petroleum Corporation is seeking the approval of a unit area for all formations encompassing 3,360.00 acres, more or less, of state and fee lands underlying all of Sections 9, 16 and 21; the E/2 of Section 8; the E/2 of Section 17; the E/2, SW/4 of Section 20; and the N/2 of Section 29, all in Township 15 South, Range 35 East, N.M.P.M., Lea County, New Mexico.

This application has been set for hearing before the Oil Conservation Division on June 25, 1986. You are not required to attend this hearing, but as an interest owner in this area you may appear and present testimony. Failure to appear at that time and become a party of record will preclude you from challenging the matter at a later date.

Very truly yours,

  
William F. Carr

WFC/cv

P 456 364 569

RECEIPT FOR CERTIFIED MAIL

NO INSURANCE COVERAGE IS PROVIDED—  
NOT FOR INTERNATIONAL MAIL

YATES Petroleum Corp.

Sent to

YATES Drilling Company

ABO Petroleum Corp.

Myco Industries, Inc

105 South Fourth St.

ARTESIA, NM 88210

Special Delivery Fee

Restricted Delivery Fee

Return Receipt Fee

Postage and Fees

Return Receipt Showing to Whom

Postmark or Date

TOTAL Postage and Fees

Postmark or Date

6-3-86 CW

PS Form 3871, July 1983 447-845

<p><b>SENDER: Complete items 1, 2, 3 and 4.</b></p> <p>Put your address in the "RETURN TO" space on the reverse side. Failure to do this will prevent this card from being returned to you. <u>The return receipt fee will provide you the name of the person delivered to and the date of delivery.</u> For additional fees the following services are available. Consult postmaster for fees and check box(es) for service(s) requested.</p>	
<p>1. <input type="checkbox"/> Show to whom, date and address of delivery.</p>	
<p>2. <input type="checkbox"/> Restricted Delivery. <b>ATTN: Jim Ball</b></p>	
<p>3. Article Addressed to:</p> <p><b>Yates Petroleum Corp.</b>  <b>Yates Drilling Co.</b>  <b>ABO Petroleum Corp.</b>  <b>Myco Industries</b>  <b>105 South Fourth</b>  <b>Artesia, NM 88210</b></p>	
<p>4. Type of Service:</p> <p><input type="checkbox"/> Registered <input type="checkbox"/> Insured  <input checked="" type="checkbox"/> Certified <input type="checkbox"/> COD  <input type="checkbox"/> Express Mail</p>	<p>Article Number:</p> <p><b>P456364569</b></p>
<p>Always obtain signature of addressee or agent and <b>DATE DELIVERED.</b></p>	
<p>5. Signature - Addressee</p> <p><b>X</b></p>	
<p>6. Signature - Agent</p> <p><b>X</b></p>	
<p>7. Date of Delivery</p> <p><b>6-5-86</b></p>	
<p>8. Addressee's Address (ONLY if requested and fee paid)</p>	

DOMESTIC RETURN RECEIPT