

CAMPBELL & BLACK, P.A.

LAWYERS

JACK M. CAMPBELL
BRUCE D. BLACK
MICHAEL B. CAMPBELL
WILLIAM F. CARR
BRADFORD C. BERGE
J. SCOTT HALL
PETER N. IVES
JOHN H. BEMIS

GUADALUPE PLACE
SUITE 1 - 110 NORTH GUADALUPE
POST OFFICE BOX 2208
SANTA FE, NEW MEXICO 87504-2208
TELEPHONE: (505) 988-4421
TELECOPIER: (505) 983-6043

October 21, 1986

Richie Nez, Esquire
Navajo Nation
Post Office Drawer 2010
Window Rock, Arizona 80515

BEFORE EXAMINER CATANACH
OIL CONSERVATION DIVISION

~~APPLICANT'S~~ EXHIBIT NO. 1-A

CASE NO. 8974, 8932, 8933

Re: Application of Geo Engineering, Inc. for Exception
to Rules 104(F) and 104(C)(I), McKinley County,
New Mexico. OCD Case Nos. 8974, 8932 and 8933.

Dear Mr. Nez:

I appreciated the opportunity to meet with you on October 17, 1986, in connection with Geo Engineering's pending application with the New Mexico Oil Conservation Division. I believe the Navajo Nation and Geo Engineering have devised an amicable resolution to matters that will allow the coextensive use of the subject lands for grazing and oil producing activities.

This correspondence will reflect the terms of the agreement between the Navajo Nation and Geo Engineering, Inc. Those terms are as follows:

(1) Geo Engineering will see that all pits are fenced with materials of sufficient strength so as to prevent the intrusion of livestock.

(2) Geo Engineering will assure that each well location and surface installation are brought into full compliance with New Mexico Oil Conservation Division rules and regulations.

(3) Geo Engineering agrees to periodically confer with the Tribal Resource Committee and advise the committee members of its development activities.

(4) The Navajo Nation concurs with Geo Engineering's referenced application to the New Mexico Oil Conservation Division.

Richie Nez, Esquire
October 21, 1986
Page Two

This agreement affects lands located in the NE/4 and W/2 of Section 28, Township 20 North, Range 9 West, N.M.P.M., McKinley County, New Mexico, upon which the Navajo Nation holds a state grazing lease and Geo Engineering, Inc. holds a state oil and gas lease. The obligations of both parties hereunder, one to the other, cease upon the termination or assignment of either the state grazing lease or state oil and gas lease.

The comity of the Navajo Nation is appreciated. This agreement places the New Mexico Oil Conservation Division in a position to be able to approve Geo Engineering's application in a more expedient fashion.

Very truly yours,

A handwritten signature in cursive script, appearing to read "J. Scott Hall".

J. SCOTT HALL

JHS/ab

cc: R. L. Stamets, New Mexico Oil Conservation Division
Floyd Prando, State Land Office
Geo Engineering, Inc.

OIL CONSERVATION DIVISION

STATE OF NEW MEXICO
ENERGY AND MINERALS DEPARTMENT

P. O. BOX 2088
SANTA FE, NEW MEXICO 87501

Form C-102
Revised 10-1-79

All distances must be from the outer boundaries of the Section.

Operator			Lease			Well No.		
Unit Letter	Section	Township	Range	County				
Actual Footage Location of Well:								
feet from the			line and			feet from the		
Ground Level Elev.			Producing Formation			Pool		
						Dedicated Acreage:		
						Acres		

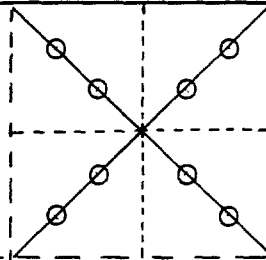
1. Outline the acreage dedicated to the subject well by colored pencil or hachure marks on the plat below.
2. If more than one lease is dedicated to the well, outline each and identify the ownership thereof (both as to working interest and royalty).
3. If more than one lease of different ownership is dedicated to the well, have the interests of all owners been consolidated by communitization, unitization, force-pooling, etc?

☐ Yes ☐ No If answer is "yes," type of consolidation _____

If answer is "no," list the owners and tract descriptions which have actually been consolidated. (Use reverse side of this form if necessary.) _____

No allowable will be assigned to the well until all interests have been consolidated (by communitization, unitization, forced-pooling, or otherwise) or until a non-standard unit, eliminating such interests, has been approved by the Division.

Probable well
placement, 5 acre
spacing →



CERTIFICATION

I hereby certify that the information contained herein is true and complete to the best of my knowledge and belief.

Name _____

Position _____

Company _____

Date _____

I hereby certify that the well location shown on this plat was plotted from field notes of actual surveys made by me or under my supervision, and that the same is true and correct to the best of my knowledge and belief.

Date Surveyed _____


Registered Professional Engineer
and/or Land Surveyor

Certificate No. _____

BEFORE EXAMINER CATANACH
OIL CONSERVATION DIVISION

GEO _____ EXHIBIT NO. Z

CASE NO. 8974, 8932, 8933



CAMPBELL & BLACK, P.A.
LAWYERS

JACK M. CAMPBELL
BRUCE D. BLACK
MICHAEL B. CAMPBELL
WILLIAM F. CARR
BRADFORD C. BERGE
J. SCOTT HALL
PETER N. IVES
JOHN H. BEMIS

GUADALUPE PLACE
SUITE 110 NORTH GUADALUPE
POST OFFICE BOX 2208
SANTA FE, NEW MEXICO 87504-2208
TELEPHONE: (505) 986-4421
TELECOPIER: (505) 983-6043

June 19, 1986

CERTIFIED MAIL
RETURN RECEIPT REQUESTED

Mr. Phillip McKee
Post Office Box 45
McIntosh, New Mexico 87032

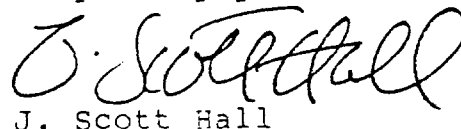
Re: Application of Geo Engineering, Inc. for Exception
to Acreage and Well Location Requirements Under Oil
Conservation Division Rule 104, McKinley County,
New Mexico.

Dear Mr. McKee:

This letter is to advise you that Geo Engineering, Inc. has filed an application with the New Mexico Oil Conservation Division seeking authority to locate oil wells no nearer than 165 feet to a lease boundary and no nearer than 10 feet to any quarter quarter section or subdivision inner boundary. Geo Engineering is also seeking authority to develop the application area with more than four wells on each 40-acre tract. The authority is being sought for the NE/4 of Section 30 and the NW/4 of Section 32, Township 20 North, Range 9 West, N.M.P.M., McKinley County, New Mexico.

This application has been set for hearing before a Division Examiner on July 9, 1986. You are not required to attend this hearing, but as an interest owner you may appear and present testimony. Failure to appear at that time and become a party of record will preclude you from challenging the matter at a later date.

Very truly yours,


J. Scott Hall

JSH/cv

BEFORE EXAMINER CATANACH
OIL CONSERVATION DIVISION

GEO EXHIBIT NO. 4

CASE NO. 8974, 8932, 8933

P 176 152 437

RECEIPT FOR CERTIFIED MAIL

NO INSURANCE COVERAGE PROVIDED
NOT FOR INTERNATIONAL MAIL

(See Reverse)

PS Form 3800, Feb. 1982
* U.S. P.O. 1984-446-014

Sent to Mr. Phillip McKee	
Street and No. P. O. Box 45	
P.O., State and ZIP Code McIntosh, NM 87032	
Postage	\$
Certified Fee	
Special Delivery Fee	
Restricted Delivery Fee	
Return Receipt Showing to whom and Date Delivered	
Return receipt showing to whom, Date, and Address of Delivery	
TOTAL Postage and Fees	\$
Postmark or Date 6/19/86 cv	

PS Form 3811, July 1983 447-845

SENDER: Complete items 1, 2, 3 and 4.

Put your address in the "RETURN TO" space on the reverse side. Failure to do this will prevent this card from being returned to you. The return receipt fee will provide you the name of the person delivered to and the date of delivery. For additional fees the following services are available. Consult postmaster for fees and check box(es) for service(s) requested.

- ☐ Show to whom, date and address of delivery.
- ☐ Restricted Delivery.

3. Article Addressed to:

Mr. Phillip McKee
P. O. Box 45
McIntosh, New Mexico 87032

4. Type of Service:

- ☐ Registered ☐ Insured
☒ Certified ☐ COD
☐ Express Mail

Article Number

P 176 152 437

Always obtain signature of addressee or agent and
DATE DELIVERED.

5. Signature - Addressee

X *Jeanie Bowley*

6. Signature - Agent

X *6-2*

7. Date of Delivery

6-23-86

8. Addressee's Address (ONLY if requested and fee paid)

DOMESTIC RETURN RECEIPT

CAMPBELL & BLACK, P.A.

LAWYERS

JACK M. CAMPBELL
BRUCE D. BLACK
MICHAEL B. CAMPBELL
WILLIAM F. CARR
BRADFORD C. BERGE
J. SCOTT HALL
PETER N. IVES
JOHN H. BEMIS

GUADALUPE PLACE
SUITE 1-110 NORTH GUADALUPE
POST OFFICE BOX 2208
SANTA FE, NEW MEXICO 87504-2208
TELEPHONE (505) 988-4421
TELECOPIER (505) 983-6043

June 19, 1986

CERTIFIED MAIL
RETURN RECEIPT REQUESTED

Champlin Petroleum Company
Four Allen Center
Suite 1500
Houston, Texas 77002

Re: Application of Geo Engineering, Inc. for Exception
to Acreage and Well Location Requirements Under Oil
Conservation Division Rule 104, McKinley County,
New Mexico.

Dear Sirs:

This letter is to advise you that Geo Engineering, Inc. has filed an application with the New Mexico Oil Conservation Division seeking authority to locate oil wells no nearer than 165 feet to a lease boundary and no nearer than 10 feet to any quarter quarter section or subdivision inner boundary. Geo Engineering is also seeking authority to develop the application area with more than four wells on each 40-acre tract. The authority is being sought for the NE/4 of Section 30 and the NW/4 of Section 32, Township 20 North, Range 9 West, N.M.P.M., McKinley County, New Mexico.

This application has been set for hearing before a Division Examiner on July 9, 1986. You are not required to attend this hearing, but as an interest owner you may appear and present testimony. Failure to appear at that time and become a party of record will preclude you from challenging the matter at a later date.

Very truly yours,


J. Scott Hall

JSH/cv

P 176 152 438

RECEIPT FOR CERTIFIED MAIL

NO INSURANCE COVERAGE PROVIDED
NOT FOR INTERNATIONAL MAIL


(See Reverse)

PS Form 3860, Feb. 1982
★ U.S.G.P.O. 1984-446-014

Sent to Champlin Petroleum Co.	
Street and No. Four Allen Ctr, Suite 1500	
P.O., State and ZIP Code Houston, TX 77002	
Postage	\$
Certified Fee	
Special Delivery Fee	
Restricted Delivery Fee	
Return Receipt Showing to whom and Date Delivered	
Return receipt showing to whom, Date, and Address of Delivery	
TOTAL Postage and Fees	\$
Postmark or Date 6/19/86 cv	

PS Form 3871, July 1983 447-845

SENDER: Complete items 1, 2, 3 and 4. Put your address in the "RETURN TO" space on the reverse side. Failure to do this will prevent this card from being returned to you. <u>The return receipt fee will provide you the name of the person delivered to and the date of delivery.</u> For additional fees the following services are available. Consult postmaster for fees and check box(es) for service(s) requested.	
1. <input type="checkbox"/> Show to whom, date and address of delivery.	
2. <input type="checkbox"/> Restricted Delivery. 3	
3. Article Addressed to: Champlin Petroleum Co. Four Allen Center, Suite 1500 Houston, Texas 77002	
4. Type of Service: <input type="checkbox"/> Registered <input type="checkbox"/> Insured <input checked="" type="checkbox"/> Certified <input type="checkbox"/> COD <input type="checkbox"/> Express Mail	Article Number P 176 152 438
Always obtain signature of addressee or agent and DATE DELIVERED.	
5. Signature - Addressee <i>x B. Clark</i>	
6. Signature - Agent X	
7. Date of Delivery	
8. Addressee's Address (ONLY if requested and fee paid)	



DOMESTIC RETURN RECEIPT

CAMPBELL & BLACK, P.A.

LAWYERS

JACK M. CAMPBELL
BRUCE D. BLACK
MICHAEL B. CAMPBELL
WILLIAM F. CAFF
BRADFORD C. SERGE
J. SCOTT HALL
PETER N. IVES
JOHN H. BEVIS

GUADALUPE PLACE
SUITE 1110 NORTH GUADALUPE
POST OFFICE BOX 2208
SANTA FE, NEW MEXICO 87504-2208
TELEPHONE (505) 988-442
TELECOPIER (505) 983-6043

June 19, 1986

CERTIFIED MAIL
RETURN RECEIPT REQUESTED

New Mexico State Land Office
State Land Office Building
Post Office Box 1148
Santa Fe, New Mexico 87501
ATTN: MR. FLOYD PRANDO

Re: Application of Geo Engineering, Inc. for Exception
to Acreage and Well Location Requirements Under Oil
Conservation Division Rule 104, McKinley County,
New Mexico.

Dear Mr. Prando:

This letter is to advise you that Geo Engineering, Inc. has filed an application with the New Mexico Oil Conservation Division seeking authority to locate oil wells no nearer than 165 feet to a lease boundary and no nearer than 10 feet to any quarter quarter section or subdivision inner boundary. Geo Engineering is also seeking authority to develop the application area with more than four wells on each 40-acre tract. The authority is being sought for the NE/4 of Section 30 and the NW/4 of Section 32, Township 20 North, Range 9 West, N.M.P.M., McKinley County, New Mexico.

This application has been set for hearing before a Division Examiner on July 9, 1986. You are not required to attend this hearing, but as an interest owner you may appear and present testimony. Failure to appear at that time and become a party of record will preclude you from challenging the matter at a later date.

Very truly yours,


J. Scott Hall

JSH/cv

P 176 152 439

RECEIPT FOR CERTIFIED MAIL

NO INSURANCE COVERAGE PROVIDED
NOT FOR INTERNATIONAL MAIL

(See Reverse)

Attn: **Floyd Prando**
Sent to
NM State Land Office

Street and No.
P. O. Box 1148

P.O. State and ZIP Code
Santa Fe, New Mexico 87501

Postage \$

Certified Fee

Special Delivery Fee

Restricted Delivery Fee

Return Receipt Showing
to whom and Date Delivered

Return receipt showing to whom,
Date, and Address of Delivery

TOTAL Postage and Fees \$

Postmark or Date

6/19/86 cv

★ U.S.G.P.O. 1984-446-014

PS Form 3800, Feb. 1982

PS Form 3811, July 1983 447-845

SENDER: Complete items 1, 2, 3 and 4.

Put your address in the "RETURN TO" space on the reverse side. Failure to do this will prevent this card from being returned to you. The return receipt fee will provide you the name of the person delivered to and the date of delivery. For additional fees the following services are available. Consult postmaster for fees and check box(es) for service(s) requested.

1. ☐ Show to whom, date and address of delivery.
2. ☐ Restricted Delivery.

3. Article Addressed to:

New Mexico State Land Office
State Land Office Bldg.
P. O. Box 1148

Santa Fe, NM 87501 ATTN: F. PRANDO

4. Type of Service:

- ☐ Registered ☐ Insured
☒ Certified ☐ COD
☐ Express Mail

Article Number

P 176 152 439

Always obtain signature of addressee or agent and
DATE DELIVERED.

5. Signature - Addressee

X

6. Signature - Agent

X

7. Date of Delivery

20

8. Addressee's Address (ONLY if requested and fee paid)

DOMESTIC RETURN RECEIPT

CAMPBELL & BLACK, P.A.
LAWYERS

JACK M. CAMPBELL
BRUCE D. BLACK
MICHAEL E. CAMPBELL
WILLIAM F. CARR
BRADFORD C. BERGE
J. SCOTT HALL
PETER N. IVES
JOHN F. BEEMS

GUADALUPE PLACE
SUITE 1110 NORTH GUADALUPE
POST OFFICE BOX 2208
SANTA FE, NEW MEXICO 87504-2208
TELEPHONE: (505) 966-4442
TELECOPIER: (505) 963-6043

June 19, 1986

CERTIFIED MAIL
RETURN RECEIPT REQUESTED

United States Geological Survey
Bureau of Land Management
Federal Building, U.S. Post Office
Santa Fe, New Mexico 87501
ATTN: OIL & GAS SECTION

Re: Application of Geo Engineering, Inc. for Exception
to Acreage and Well Location Requirements Under Oil
Conservation Division Rule 104, McKinley County,
New Mexico.

Dear Sirs:

This letter is to advise you that Geo Engineering, Inc. has filed an application with the New Mexico Oil Conservation Division seeking authority to locate oil wells no nearer than 165 feet to a lease boundary and no nearer than 10 feet to any quarter quarter section or subdivision inner boundary. Geo Engineering is also seeking authority to develop the application area with more than four wells on each 40-acre tract. The authority is being sought for the NE/4 of Section 30 and the NW/4 of Section 32, Township 20 North, Range 9 West, N.M.P.M., McKinley County, New Mexico.

This application has been set for hearing before a Division Examiner on July 9, 1986. You are not required to attend this hearing, but as an interest owner you may appear and present testimony. Failure to appear at that time and become a party of record will preclude you from challenging the matter at a later date.

Very truly yours,


J. Scott Hall

JSH/cv

P 176 152 440

RECEIPT FOR CERTIFIED MAIL

NO INSURANCE COVERAGE PROVIDED
NOT FOR INTERNATIONAL MAIL

(See Reverse)

PS Form 3811, July 1983 447-845

PS Form 3811, July 1983 447-845

Sent to	
United States Geological Sur.	
Street and No. Bureau of Land Mgmt	
Federal Bldg., U.S. Post Ofc.	
City, State and ZIP Code	
Santa Fe, New Mexico 87501	
Postage	\$
Certified Fee	
Special Delivery Fee	
Restricted Delivery Fee	
Return Receipt Showing to whom and Date Delivered	
Return receipt showing to whom, Date, and Address of Delivery	
TOTAL Postage and Fees	\$
Postmark or Date	
6/19/86 cv	

PS Form 3811, July 1983 447-845

DOMESTIC RETURN RECEIPT

SENDER: Complete items 1, 2, 3 and 4.	
Put your address in the "RETURN TO" space on the reverse side. Failure to do this will prevent this card from being returned to you. The return receipt fee will provide you the name of the person delivered to and the date of delivery. For additional fees the following services are available. Consult postmaster for fees and check box(es) for service(s) requested.	
1. <input type="checkbox"/> Show to whom, date and address of delivery.	
2. <input type="checkbox"/> Restricted Delivery.	
3. Article Addressed to:	
U.S. Geological Survey Bureau of Land Management Federal Bldg., U.S. Post Office Santa Fe, New Mexico 87501	
4. Type of Service:	Article Number
<input type="checkbox"/> Registered <input type="checkbox"/> Insured <input checked="" type="checkbox"/> Certified <input type="checkbox"/> COD <input type="checkbox"/> Express Mail	P 176 152 440
Always obtain signature of addressee or agent and DATE DELIVERED.	
5. Signature - Addressee	
X MONICA L. MARTINEZ	
6. Signature - Agent	
X	
7. Date of Delivery	
JUN 20 1986	
8. Addressee's Address (ONLY if requested and fee paid)	

CAMPBELL & BLACK, P.A.

LAWYERS

JACK M. CAMPBELL
BRUCE D. BLACK
MICHAEL B. CAMPBELL
WILLIAM F. CARR
BRADFORD C. BERGE
J. SCOTT HALL
PETER N. IVES
JOHN H. BEVIS

GUADALUPE PLACE
SUITE 1110 NORTH GUADALUPE
POST OFFICE BOX 2208
SANTA FE, NEW MEXICO 87504-2208
TELEPHONE: (505) 988-4421
TELECOPIER: (505) 983-6043

June 19, 1986

CERTIFIED MAIL
RETURN RECEIPT REQUESTED

Tenneco Oil Company
Box 3249
Englewood, Colorado 80155

Re: Application of Geo Engineering, Inc. for Exception
to Acreage and Well Location Requirements Under Oil
Conservation Division Rule 104, McKinley County,
New Mexico.

Dear Sirs:

This letter is to advise you that Geo Engineering, Inc. has filed an application with the New Mexico Oil Conservation Division seeking authority to locate oil wells no nearer than 165 feet to a lease boundary and no nearer than 10 feet to any quarter quarter section or subdivision inner boundary. Geo Engineering is also seeking authority to develop the application area with more than four wells on each 40-acre tract. The authority is being sought for the NE/4 of Section 30 and the NW/4 of Section 32, Township 20 North, Range 9 West, N.M.P.M., McKinley County, New Mexico.

This application has been set for hearing before a Division Examiner on July 9, 1986. You are not required to attend this hearing, but as an interest owner you may appear and present testimony. Failure to appear at that time and become a party of record will preclude you from challenging the matter at a later date.

Very truly yours,


J. Scott Hall

JSH/cv

P 176 152 441

RECEIPT FOR CERTIFIED MAIL

NO INSURANCE COVERAGE PROVIDED
NOT FOR INTERNATIONAL MAIL

(See Reverse)

★ U.S.G.P.O. 1984-446-014

PS Form 3800, Feb. 1982

Sent to Tenneco Oil Company	
Street and No. Box 3249	
P.O., State and ZIP Code Englewood, Colo. 80155	
Postage	\$
Certified Fee	
Special Delivery Fee	
Restricted Delivery Fee	
Return Receipt Showing to whom and Date Delivered	
Return receipt showing to whom, Date, and Address of Delivery	
TOTAL Postage and Fees	\$
Postmark or Date 6/19/86 cv	

PS Form 3811, July 1983 447-845

DOMESTIC RETURN RECEIPT

SENDER: Complete items 1, 2, 3 and 4. Put your address in the "RETURN TO" space on the reverse side. Failure to do this will prevent this card from being returned to you. <u>The return receipt fee will provide you the name of the person delivered to and the date of delivery.</u> For additional fees the following services are available. Consult postmaster for fees and check box(es) for service(s) requested.	
1. <input type="checkbox"/> Show to whom, date and address of delivery.	
2. <input type="checkbox"/> Restricted Delivery.	
3. Article Addressed to: Tenneco Oil Company Box 3249 Englewood, Colorado 80155	
4. Type of Service: <input type="checkbox"/> Registered <input type="checkbox"/> Insured <input checked="" type="checkbox"/> Certified <input type="checkbox"/> COD <input type="checkbox"/> Express Mail	Article Number P 176 152 441
Always obtain signature of addressee or agent and DATE DELIVERED.	
5. Signature -- Addressee X <i>[Signature]</i>	
6. Signature -- Agent X <i>Valerie D. Oswald</i>	
7. Date of Delivery <i>6-23-86</i>	
8. Addressee's Address (ONLY if requested and fee paid)	

CAMPBELL & BLACK, P.A.

LAWYERS

JACK M. CAMPBELL
BRUCE D. BLACK
MICHAEL B. CAMPBELL
WILLIAM F. CARR
BRADFORD C. BERGE
J. SCOTT HALL
PETER N. IVES
JOHN M. BEMIS

GUADALUPE PLACE
SUITE 1110 NORTH GUADALUPE
POST OFFICE BOX 2208
SANTA FE, NEW MEXICO 87504-2208
TELEPHONE: (505) 966-4421
TELECOPIER: (505) 963-6043

June 19, 1986

CERTIFIED MAIL
RETURN RECEIPT REQUESTED

Robert M. Wilkinson
Post Office Box 3657
Northridge, California 91323-3657

Re: Application of Geo Engineering, Inc. for Exception
to Acreage and Well Location Requirements Under Oil
Conservation Division Rule 104, McKinley County,
New Mexico.

Dear Mr. Wilkinson:

This letter is to advise you that Geo Engineering, Inc. has filed an application with the New Mexico Oil Conservation Division seeking authority to locate oil wells no nearer than 165 feet to a lease boundary and no nearer than 10 feet to any quarter quarter section or subdivision inner boundary. Geo Engineering is also seeking authority to develop the application area with more than four wells on each 40-acre tract. The authority is being sought for the NE/4 of Section 30 and the NW/4 of Section 32, Township 20 North, Range 9 West, N.M.P.M., McKinley County, New Mexico.

This application has been set for hearing before a Division Examiner on July 9, 1986. You are not required to attend this hearing, but as an interest owner you may appear and present testimony. Failure to appear at that time and become a party of record will preclude you from challenging the matter at a later date.

Very truly yours,


J. Scott Hall

JSH/cv

P 176 152 442

RECEIPT FOR CERTIFIED MAIL

NO INSURANCE COVERAGE PROVIDED
NOT FOR INTERNATIONAL MAIL

(See Reverse)

PS Form 3800, Feb. 1982

U.S.G.P.O. 1984-446-014

Sent to Robert M. Wilkinson	
Street and No. P. O. Box 3657	
P.O., State and ZIP Code Northridge, CA 91323-3657	
Postage	\$
Certified Fee	
Special Delivery Fee	
Restricted Delivery Fee	
Return Receipt Showing to whom and Date Delivered	
Return receipt showing to whom, Date, and Address of Delivery	
TOTAL Postage and Fees	\$
Postmark or Date 6/19/86 cv	

PS Form 3811, July 1983 447-845

SENDER: Complete items 1, 2, 3 and 4.

Put your address in the "RETURN TO" space on the reverse side. Failure to do this will prevent this card from being returned to you. The return receipt fee will provide you the name of the person delivered to and the date of delivery. For additional fees the following services are available. Consult postmaster for fees and check box(es) for service(s) requested.

- ☐ Show to whom, date and address of delivery.
- ☐ Restricted Delivery.

3. Article Addressed to:

Robert M. Wilkinson
P. O. Box 3657
Northridge, CA 91323-3657

4. Type of Service:

- ☐ Registered ☐ Insured
☒ Certified ☐ COD
☐ Express Mail

Article Number

P 176 152 442

Always obtain signature of addressee or agent and
DATE DELIVERED.

5. Signature - Addressee

X *[Signature]*

6. Signature - Agent

X *[Signature]*

7. Date of Delivery

8. Addressee's Address (ONLY if requested and fee paid)

DOMESTIC RETURN REC

VOLUMETRICS

FEDERAL LEASE SEC. 30

ACREAGE = 40

H = 24

$$\begin{aligned} \text{VOLUME} &= 960 \text{ AF} \times 1000 \text{ BPAF} \\ &= 960,000 \text{ OIP} \end{aligned}$$

PRIMARY RECOVERY 30,000 BBLs.
OR 3% OIP

$$\begin{aligned} \text{UNDER FLOOD TOTAL RECOVERY} \\ &= .40 \times 960,000 \\ &= 384,000 \text{ BBLs} \end{aligned}$$

$$\text{DIFFERENCE} = 354,000 \text{ BBLs.}$$

CHACO WASH SEC. 28 (290 SP.)

100 ACRES X 14' THICK

$$\begin{aligned} &= 1400 \text{ AF} \times 1000 \text{ BPAF} \\ &= 1,400,000 \text{ OIP} \end{aligned}$$

$$\begin{aligned} \text{PRIMARY RECOVERY} &= 2\% \text{ OIP} \\ &= 28,000 \text{ BBLs.} \end{aligned}$$

$$\begin{aligned} \text{UNDER WF TOTAL} \\ &= .4 \times 1,400,000 \\ &= 560,000 \text{ BBLs.} \end{aligned}$$

$$\text{DIFFERENCE} = 532,000 \text{ BBLs.}$$

500' SP.

70 ACRES X 10' THICK

$$\begin{aligned} &= 700 \text{ AF} \times 1000 \text{ BPAF} \\ &= 700,000 \text{ BBLs. OIP} \end{aligned}$$

$$\begin{aligned} \text{PRIMARY RECOVERY} &= 2.5\% \text{ OIP} \\ &= 17,500 \text{ BBLs.} \end{aligned}$$

$$\begin{aligned} \text{UNDER WF TOTAL} \\ &= 700,000 \times 0.4 \\ &= 280,000 \text{ BBLs} \end{aligned}$$

$$\text{DIFFERENCE} = 262,500 \text{ BBLs.}$$

GRAND TOTAL 1,148,500 BBLs.

STATE OF NEW MEXICO
ENERGY AND MINERALS DEPARTMENT
OIL CONSERVATION DIVISION
STATE LAND OFFICE BLDG.
SANTA FE, NEW MEXICO

9 July 1986

EXAMINER HEARING

IN THE MATTER OF:

The disposition of Cases 8932, 8933, 8936,
8820, 8937, 8938, 8939, 8940, 8866, which
were called and no testimony was offered.

*Transcript in
Case 8933*

BEFORE: David R. Catanach, Examiner

TRANSCRIPT OF HEARING

A P P E A R A N C E S

For the Division:

Jeff Taylor
Attorney at Law
Legal Counsel to the Division
State Land Office Bldg.
Santa Fe, New Mexico 87501