

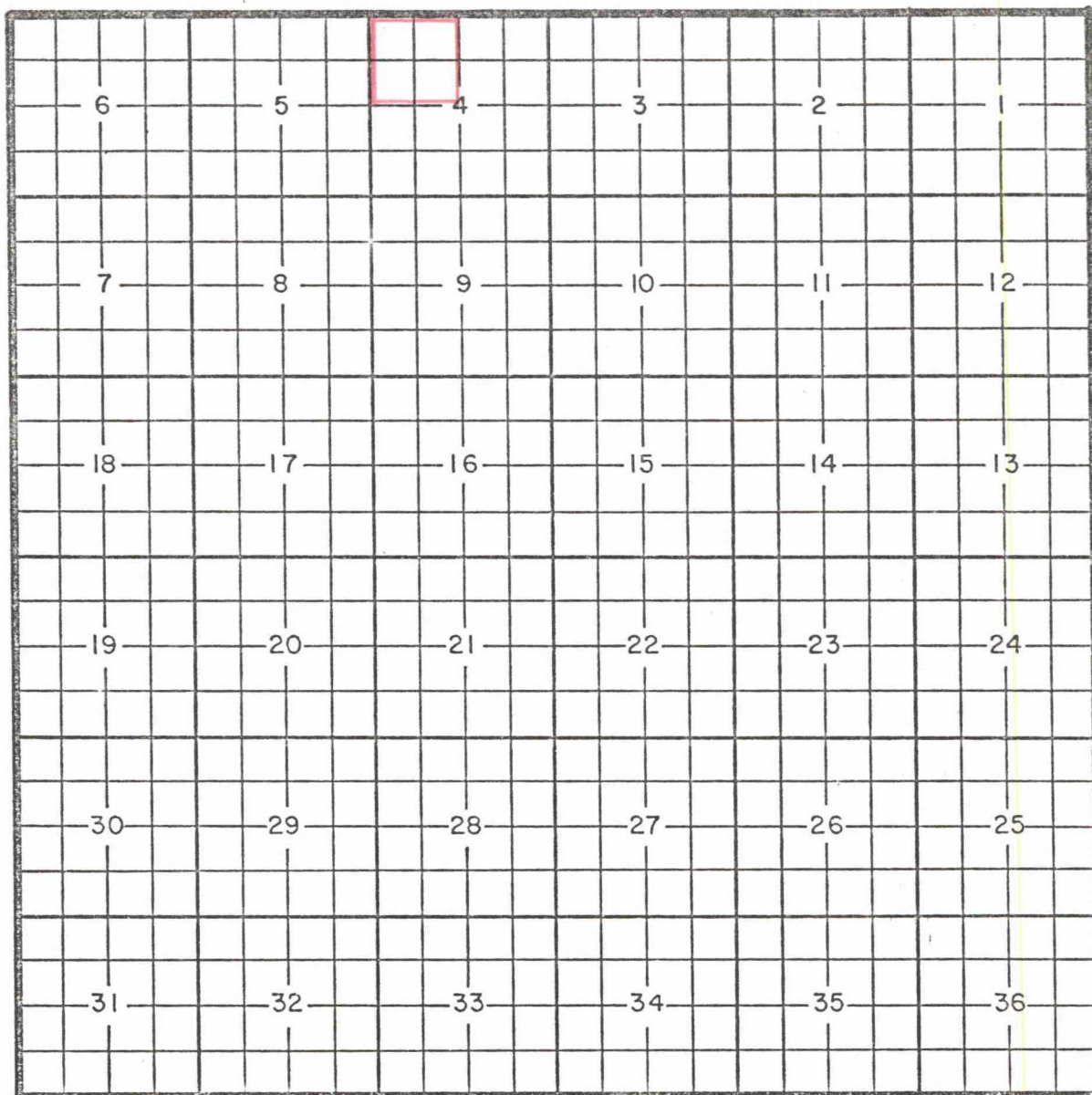
COUNTY LEA

POOL TRIPLE X-BONE SPRING

TOWNSHIP 24 South

RANGE 33 East

NMPM



PURPOSE: One completed oil well capable of producing.

Texaco Producing Inc. HNG 4F State #1-F in Sec. 4, T24S, R33E, completed January 9, 1986, in the Bone Spring formation. Top perforations is at 10,398 feet.

Proposed pool boundary outlined in red. Section 4: NW/4

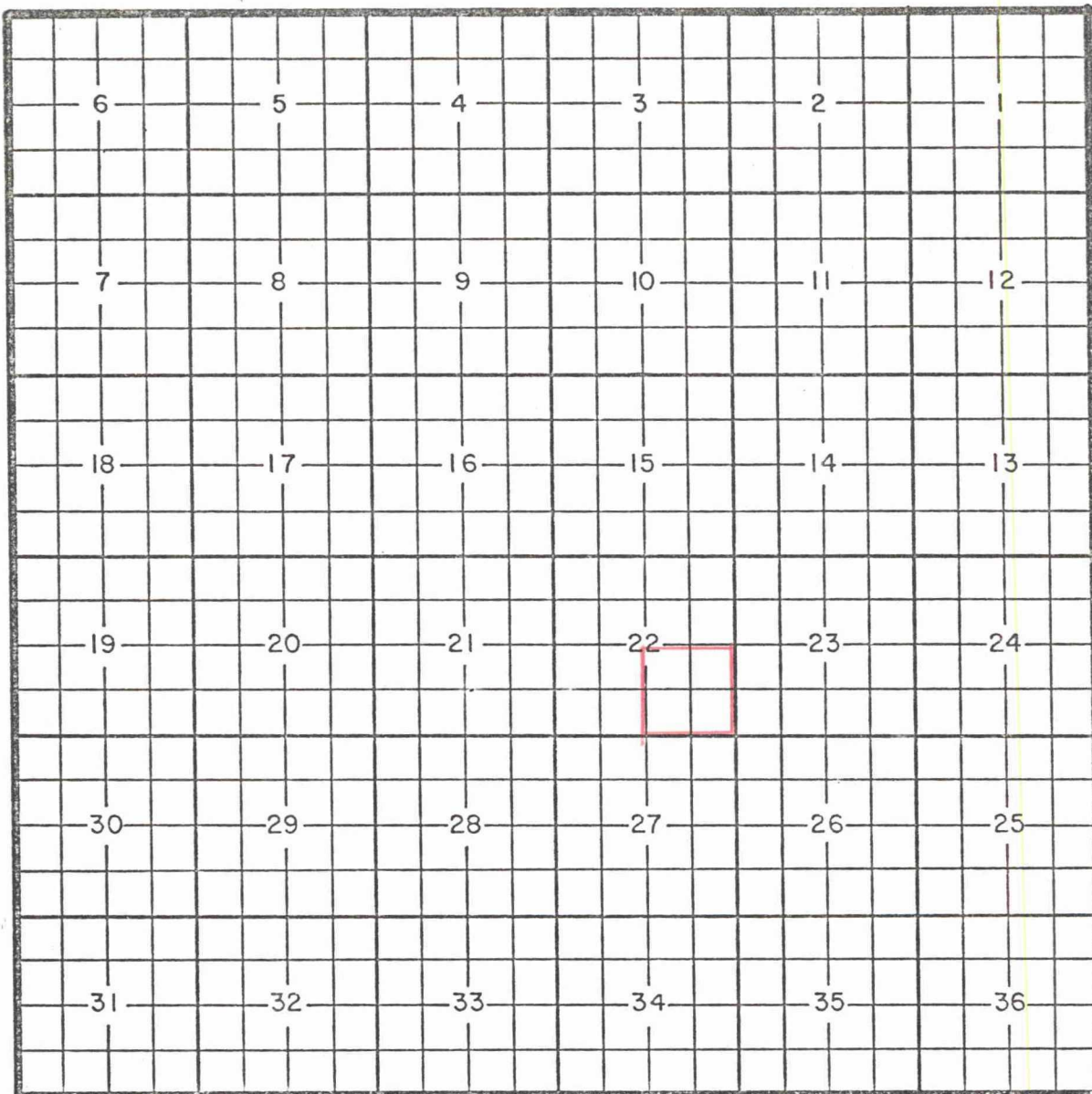
COUNTY LEA

POOL NORTH TULK-ABO

TOWNSHIP 14 South

RANGE 32 East

NMPM



PURPOSE: One completed oil well capable of producing.

Coastal Oil & Gas Corporation State 22 #2-0 in Sec. 22, T14S, R32E,
completed October 30, 1986, in the Abo formation. Top perforations is at
8,894 feet.

Proposed pool boundary outlined in red. Section 22: SE/4

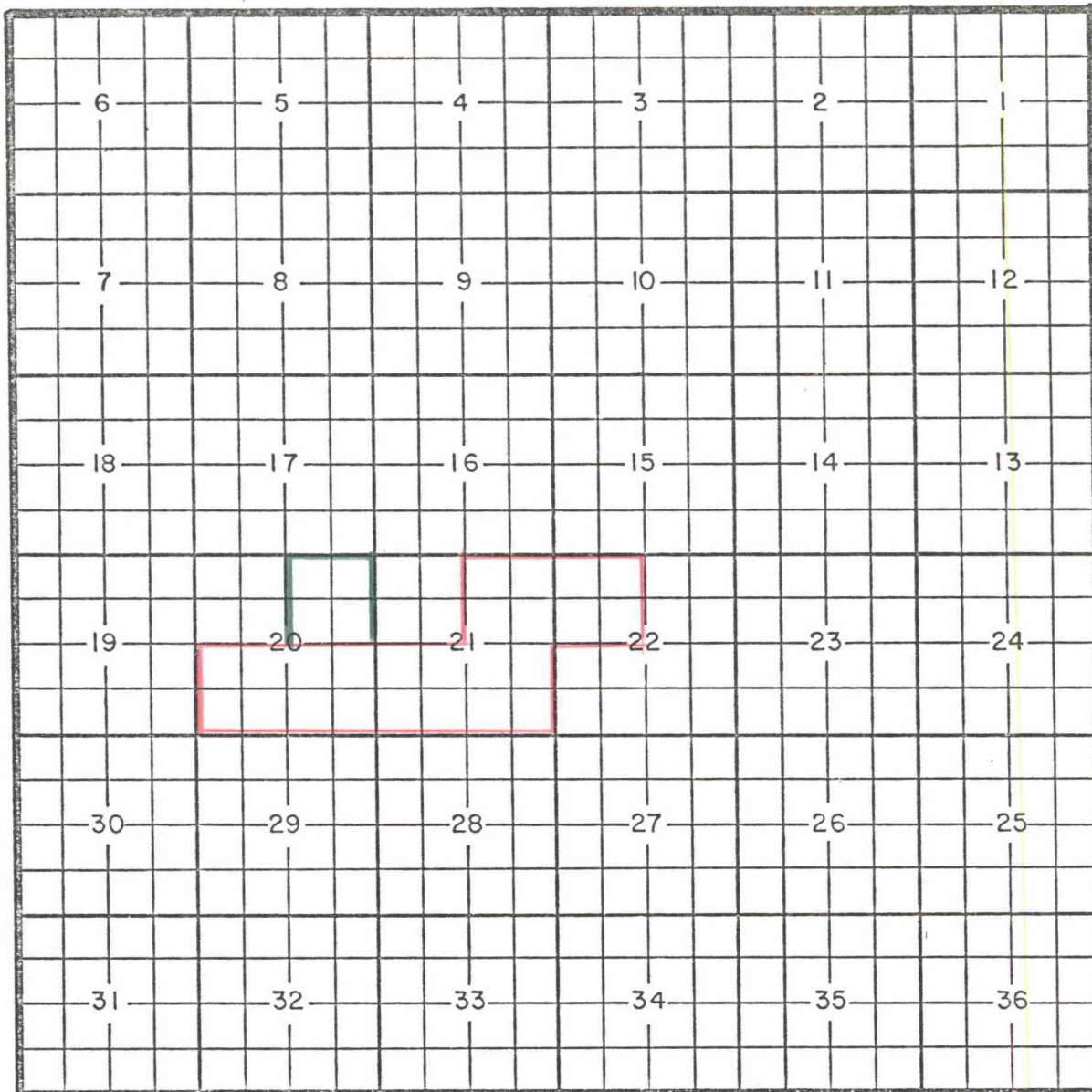
COUNTY LEA

POOL SOUTH CORBIN-BONE SPRING

TOWNSHIP 18 South

RANGE 33 East

NMPM



PURPOSE: One completed oil well capable of producing.

Murphy Operating Corporation South Corbin Fed #1-B in Sec 20, T18S, R33E, completed August 1, 1986, in the Bone Spring formation. Top perforations is at 7,337 feet.

Pool boundary outlined in red.

Proposed pool extension outlined in green. Section 20: NE/4

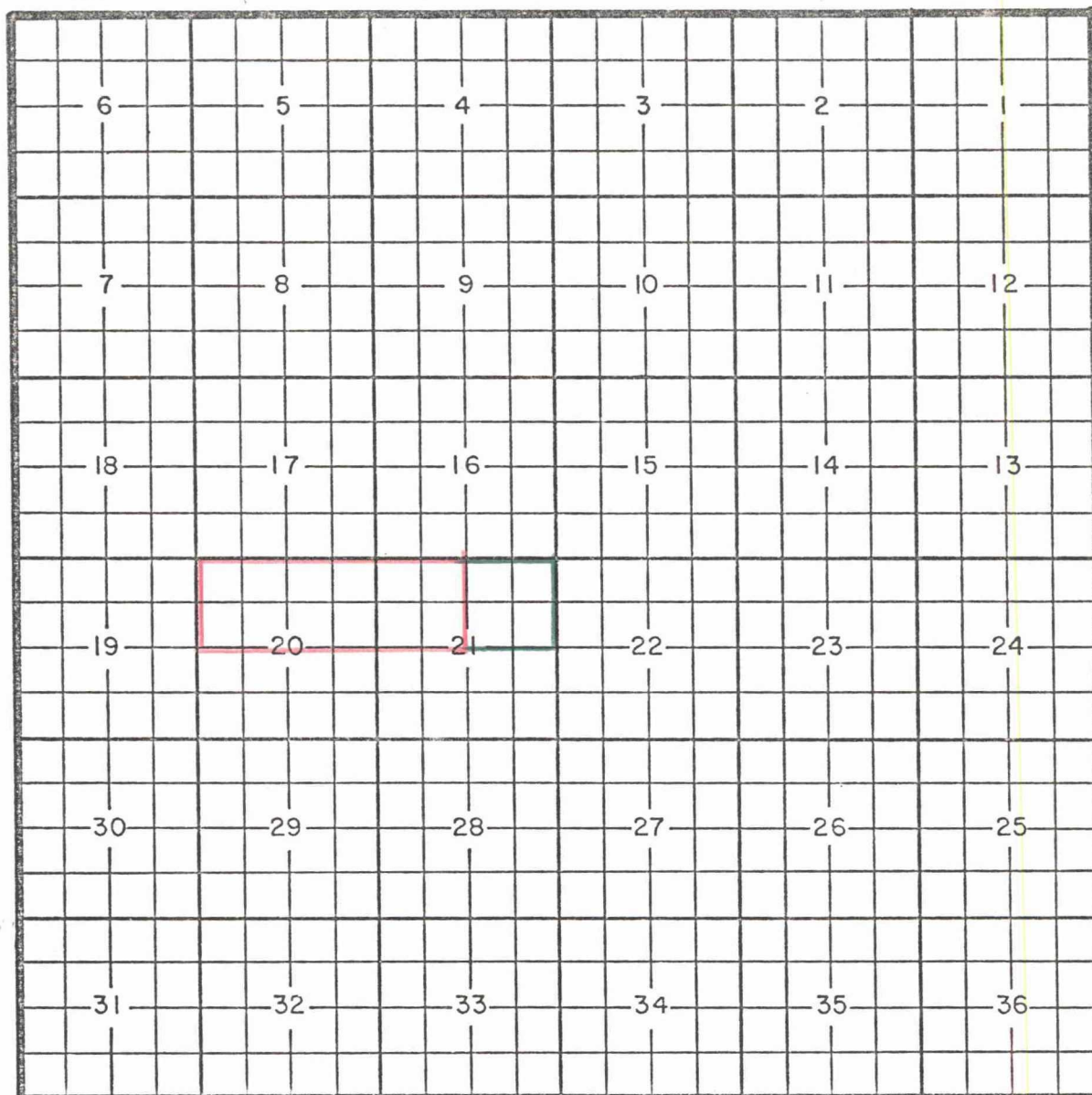
COUNTY LEA

POOL LOWER DOUBLE A-ABO

TOWNSHIP 17 South

RANGE 36 East

NMPM



PURPOSE: One completed oil well capable of producing.

BTA Oil Producers Turner B 8408 JV-P #1-B, in Sec 21, T17S, R36E, completed October 24, 1986, in the Abo formation. Top perforations is at 9,263 feet.

Pool boundary outlined in red.

Proposed pool extension outlined in green. Section 21: NE/4

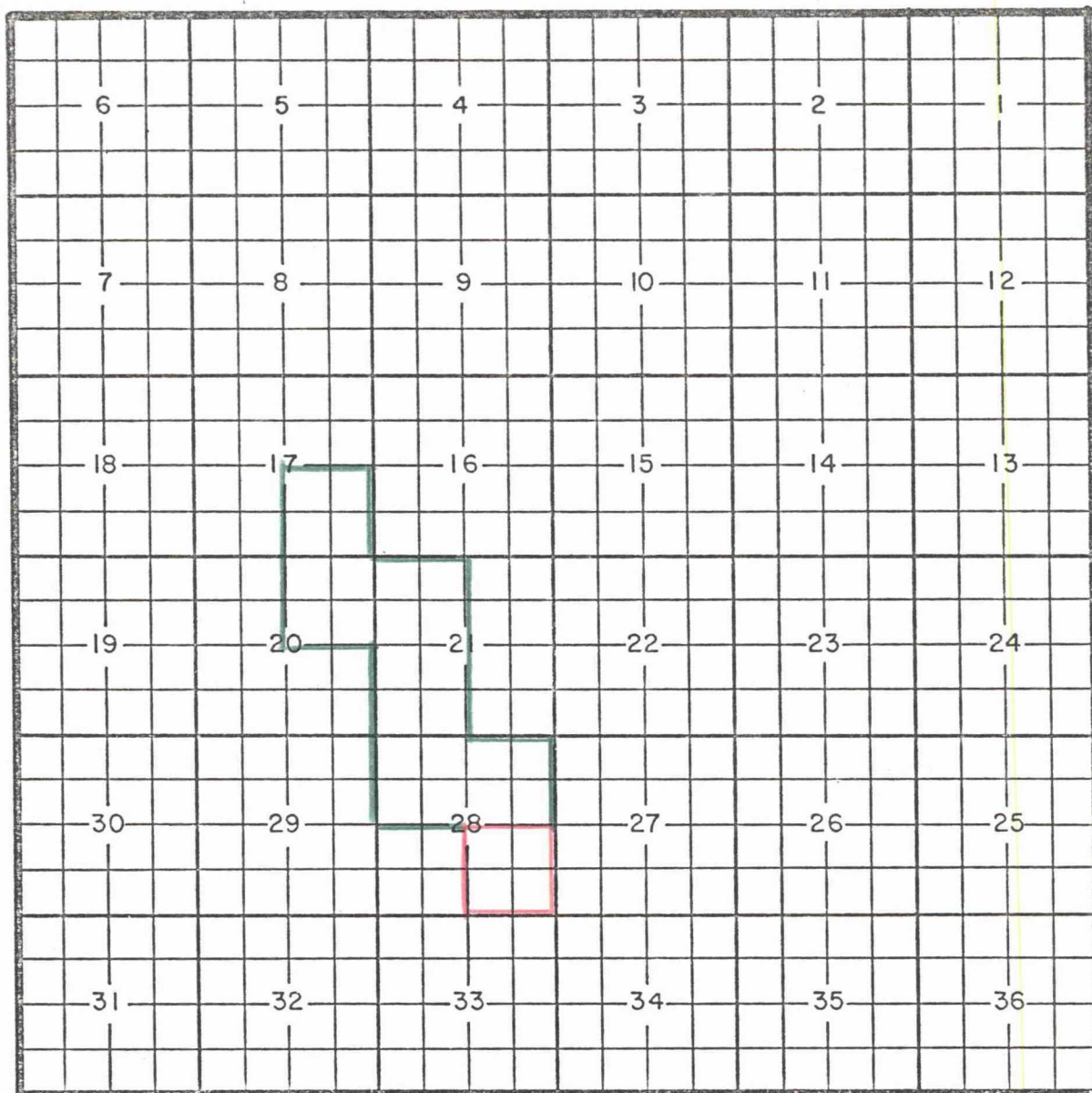
COUNTY LEA

POOL LANGLEY-STRAWN

TOWNSHIP 22 South

RANGE 36 East

NMPM



PURPOSE: One completed oil well capable of producing.

Conoco Inc. State E #10-0, in Sec 17, T22S, R36E, completed October 3, 1986,
in the Strawn formation. Top perforations is at 9,171 feet.

Pool boundary outlined in red.

Proposed pool extension outlined in green. Section 17: SE/4

Section 20: NE/4

Section 21: W/2

Section 28: N/2

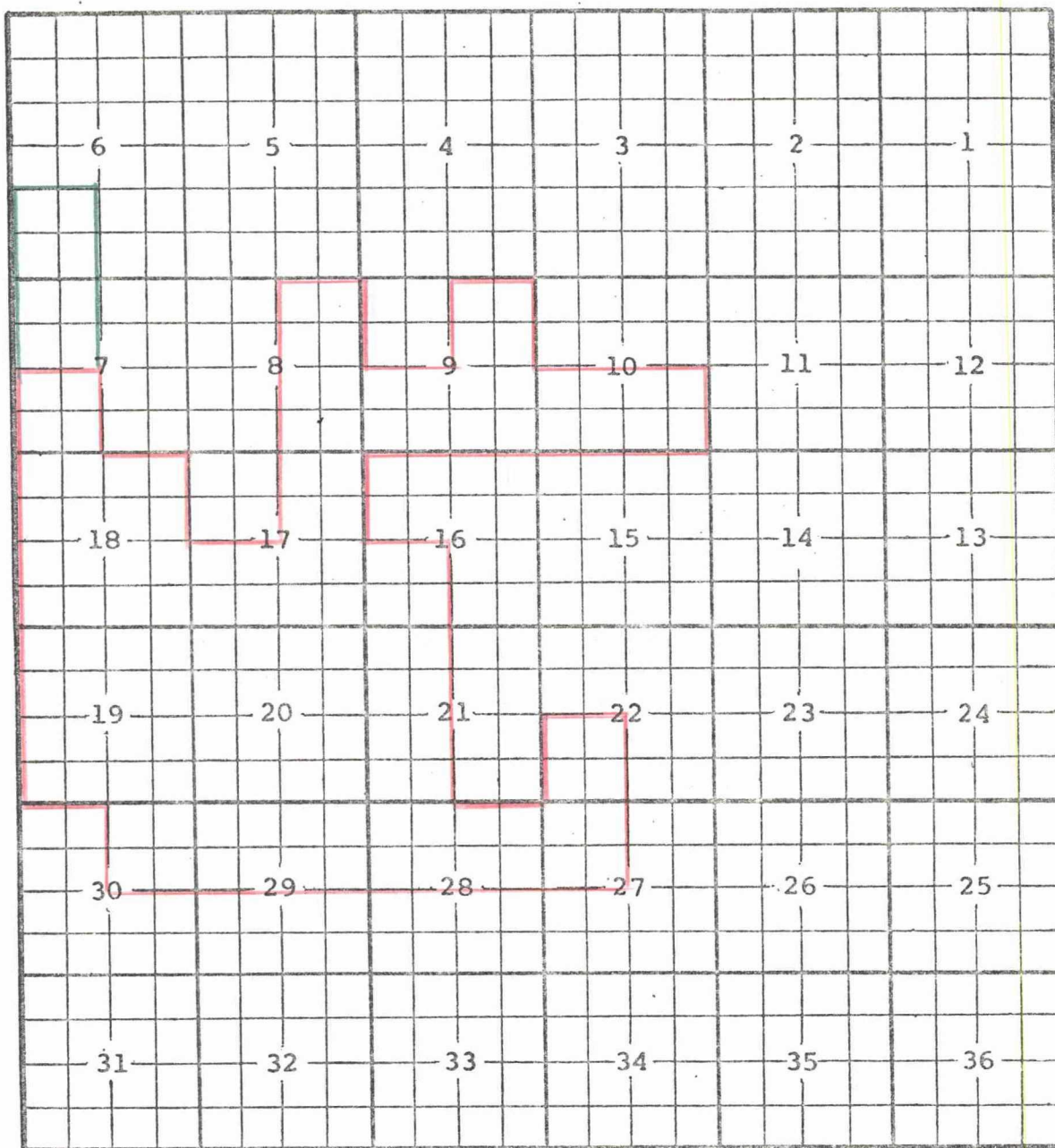
COUNTY LEA

POOL NORTHEAST LOVINGTON-PENNSYLVANIAN

TOWNSHIP 16 South

RANGE 37 East

NMPM



PURPOSE: One completed oil well capable of producing.

Estoril Prod. Corporation Anderson "6" #1-U in Sec. 6, T16S, R37E, completed October 24, 1986, in the Strawn (Penn) formation. Top perforations is at 11,553 feet.

Pool boundary outlined in red.

Proposed pool extension outlined in green. Section 6: SW/4

Section 7: NW/4

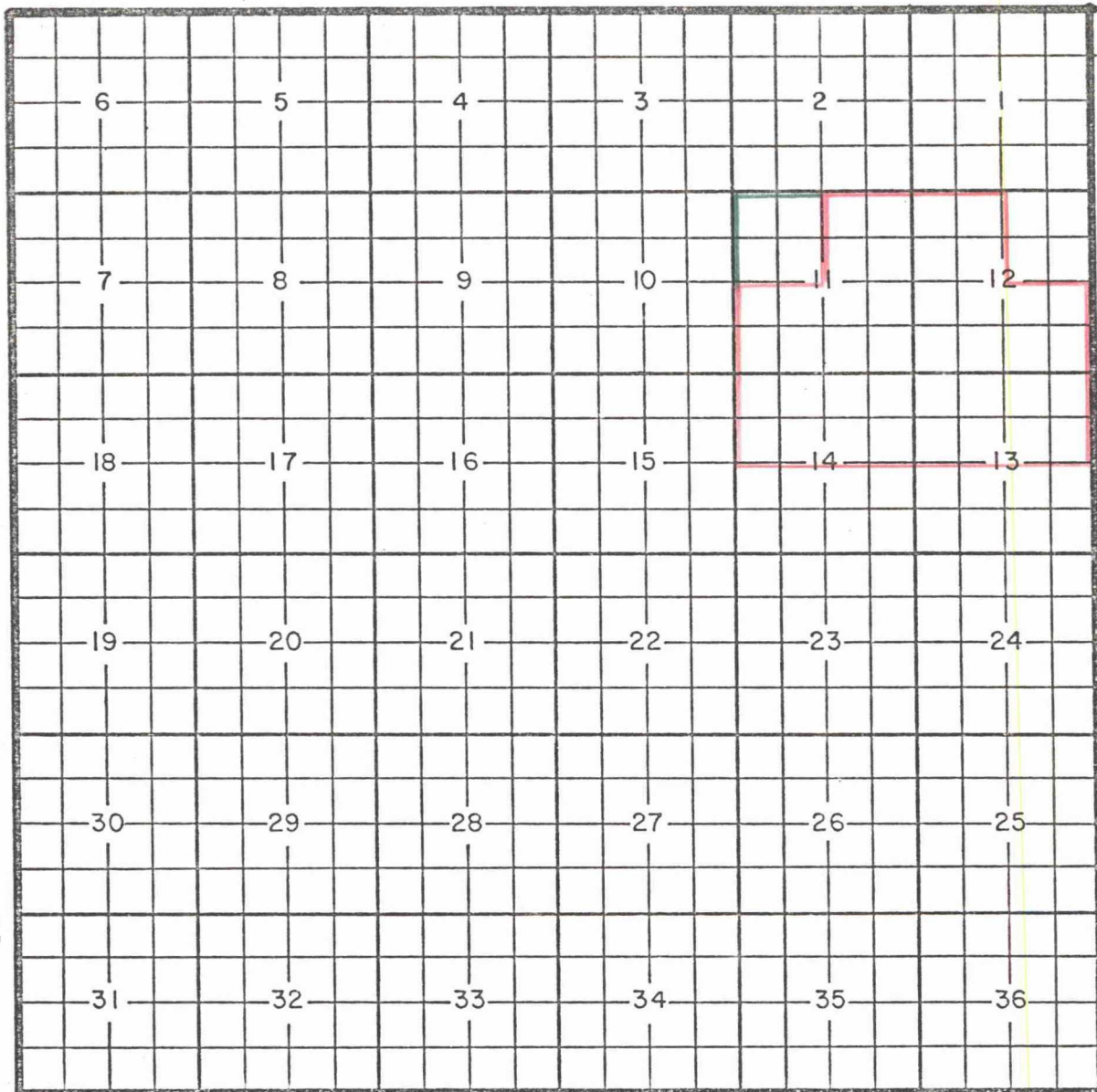
COUNTY LEA

POOL MESCALERO ESCARPE-BONE SPRING

TOWNSHIP 18 South

RANGE 33 East

NMPM



PURPOSE: One completed oil well capable of producing.

Harvey E. Yates Company Caviness 11 Federal #1-L in Sec. 11, T18S, R33E, completed November 27, 1986, in the Bone Spring formation. Top perforations is at 8,644 feet.

Pool boundary outlined in red.

Proposed pool extension outlined in green. Section 11: NW/4

TO BE DISMISSED

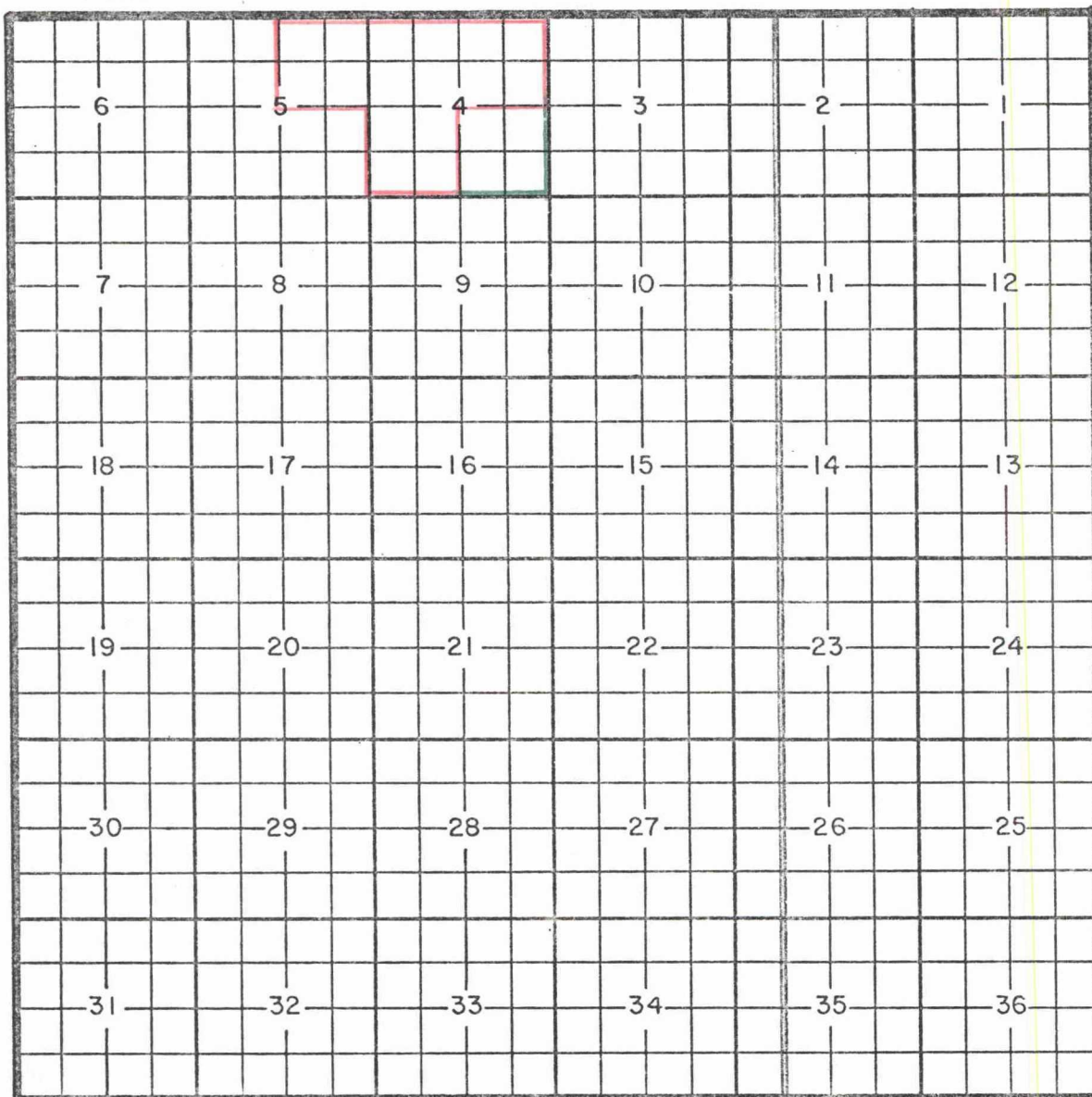
COUNTY LEA

POOL SAN SIMON-YATES

TOWNSHIP 22 South

RANGE 35 East

NMPM

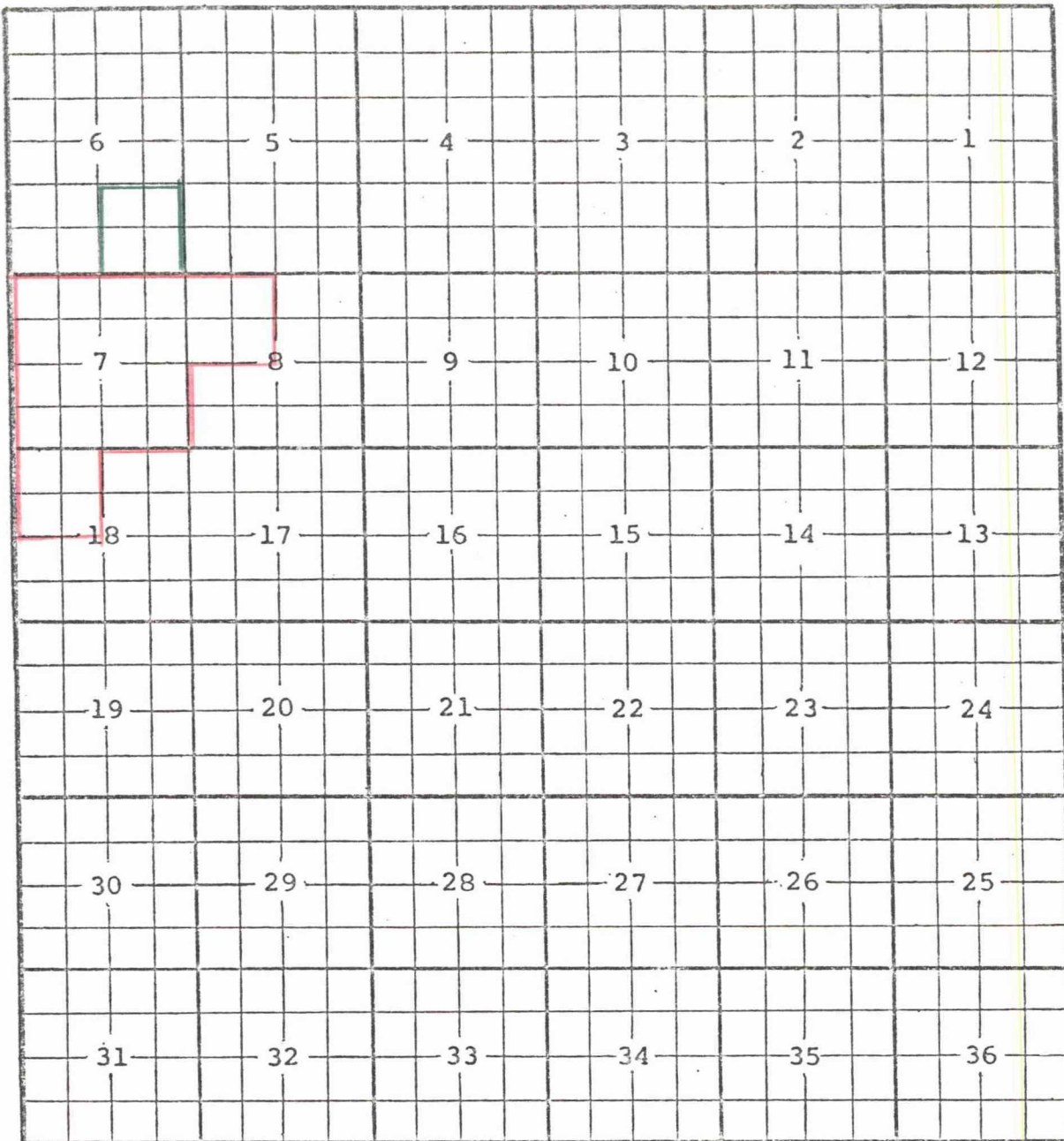


PURPOSE: One completed oil well capable of producing.

Tempo Energy Inc. San Simon State #5-J in Sec. 4, T22S, R35E, completed October 24, 1986, in the Yates formation. Top perforations is at 3,847 feet.

Pool boundary outlined in red.

Proposed pool extension outlined in green. Section 4: SE/4



PURPOSE: One completed oil well capable of producing.

Happy Oil Company Chilkat State 6 #1-W in Sec. 6, T21S, R35E, completed October 31, 1986, in the Seven Rivers formation. Top perforations is at 3,850 feet.

Pool boundary outlined in red.

Proposed pool extension outlined in green. Section 6: SE/4